

THESIS

ASSESSING THE IMPACT OF EQIP-FUNDED AGRICULTURAL CONSERVATION
PRACTICES ON WATER QUALITY IN COLORADO: THE REPUBLICAN, SOUTH
PLATTE, ARKANSAS, AND RIO GRANDE WATERSHEDS

Submitted by

Brianna Trotter

Department of Civil and Environmental Engineering

In partial fulfillment of the requirements

For the Degree of Master of Science

Colorado State University

Fort Collins, Colorado

Spring 2021

Master's Committee:

Advisor: Mazdak Arabi

Aditi Bhaskar
Keith Paustian

Copyright by Brianna Trotter 2021

All Rights Reserved

ABSTRACT

ASSESSING THE IMPACT OF EQIP-FUNDED AGRICULTURAL CONSERVATION PRACTICES ON WATER QUALITY IN COLORADO: THE REPUBLICAN, SOUTH PLATTE, ARKANSAS, AND RIO GRANDE WATERSHEDS

Water quality degradation is one of the world's most pressing environmental concerns. The implementation of Colorado Regulation 85 (5 CCR 1002-85) in 2012 has led to increased awareness of the potential water quality impacts of agricultural and other nonpoint sources of pollution. The use of agricultural conservation practices is widely accepted as a means of reducing nonpoint source pollution from agricultural runoff. The Natural Resources Conservation Service (NRCS) implemented the Environmental Quality Incentives Program (EQIP) under the 1996 Farm Bill to assist producers with applying sustainable on-farm conservation practices. However, there has been limited research to quantify the progress on water quality protection resulting from the application of EQIP-funded practices in Colorado.

Water quality models have become increasingly relevant in determining watershed-level characteristics related to environmental concerns. The Soil and Water Assessment Tool (SWAT) model has been a prevailing water quality model in many studies researching the effects of agricultural nutrient runoff. SWAT simulates surface, subsurface, and shallow groundwater hydrologic processes and simulates specific farming practices and their corresponding effects, including erosion, runoff, and edge-of-field losses.

In this analysis, SWAT simulation quantified the effects of specific EQIP-funded agricultural conservation practices on field runoff in the Republican, South Platte, Arkansas, and

Rio Grande watersheds of Colorado. Practices included in this analysis were varying levels of tillage, irrigation systems, and establishment of a conservation buffer. Edge-of-field discharges of Total Nitrogen (TN) and Total Phosphorus (TP) were modeled before and after EQIP conservation practices were implemented. The modeling included EQIP conservation practices applied between 2008 and 2018 and incorporated existing Colorado State University (CSU) edge-of-field water quality data, providing a means of calibrating the model to realistic and attainable results.

Results showed the most significant county-level average annual percent reductions in TN came from counties with high adoption of EQIP-funded irrigation practices, such as sprinkler or drip irrigation. On average, these counties yielded a 7.1% reduction in TN per county, which equates to 6.8 tons of TN reduced across all four watersheds. The combined reductions in TN from all EQIP-funded practices averaged 8.2% per county, which totaled approximately 19.5 tons reduced across all four watersheds over the full ten-year period of analysis. The greatest reductions in TP were observed in counties with high adoption rates of irrigation system upgrades, which yielded an average 33.5% reduction in TP per county. The implementation of all EQIP-funded practices produced a 27.7% average reduction in TP per county across all counties considered. This was equivalent to a TP reduction of 263.3 tons across all four watersheds throughout the full ten-year period of analysis. The findings indicate the modeled EQIP conservation practices are significantly reducing nutrient losses from irrigated agricultural lands.

ACKNOWLEDGEMENTS

I am immensely appreciative of the help and guidance I have received during the completion of my degree and this research. I would first like to thank my advisor, Dr. Mazdak Arabi, for his support and expertise. I am so grateful for the opportunity to learn from and work with him throughout my program. I would also like to thank my committee members, Dr. Aditi Bhaskar and Dr. Keith Paustian, for their valuable time and perspectives as I completed this project. Additionally, I would like to extend a sincere thank you to Tyler Wible for his mentorship. I sincerely appreciate his willingness to answer my many questions, and I am truly grateful for all that I learned from him throughout this process.

Funding for this project was provided by the Colorado Corn Administrative Committee (CCAC), Colorado Livestock Association (CLA), Colorado Pork Producers Council (CPPC), and the Colorado Department of Public Health and the Environment (CDPHE). Additional support regarding data and scenario development was given by the USDA-NRCS and CSU extension staff. Troy Bauder, Erik Wardle, and Emmanuel Deleon of the CSU Agricultural Water Quality Program assisted with data collection at the Kerbel study site and calibration of the model to that observed data, in addition to providing assistance with determining realistic model inputs for cropping dates and management actions, and so much more. Phil Brink, Brink, Inc., provided overall project coordination. I am truly grateful for the contributions, support, and assistance from each of them.

Finally, I would like to acknowledge and express my deepest gratitude to my family and friends for their constant love and support, especially my husband, Matthew. I am forever grateful to all of you. You each inspire and drive me to be better every day.

TABLE OF CONTENTS

ABSTRACT.....	ii
ACKNOWLEDGEMENTS	iv
LIST OF TABLES	vii
LIST OF FIGURES	ix
CHAPTER 1: INTRODUCTION	1
CHAPTER 2: STUDY WATERSHEDS	10
2.1. <i>Local Climate</i>	12
2.2 Land Use and Cover.....	13
2.3 Soil Characteristics and Hydrology	15
2.4 Observed Data.....	16
2.5 Modeling Assumptions	19
2.6 Prominent Agricultural Practices	22
2.6.1 <i>Dominant Crops</i>	22
2.6.2 <i>Irrigation Types</i>	25
2.6.3 <i>Common Conservation Practices Used in Colorado</i>	30
CHAPTER 3: METHODS	32
3.1 <i>Overview</i>	32
3.2 Modeling Scenarios	33
3.3 The Soil and Water Assessment Tool (SWAT) Model and Edge of Field Conservation Planning Tool (EoFCP).....	33
3.4 Model Setup	35
3.5 Cropping system	36
3.6 Representation of Conservation Practices	46
3.6.1 <i>EQIP-Funded Field Borders and Filter Strips</i>	49
3.6.2 <i>EQIP-Funded Irrigation Practices</i>	50
3.6.3 <i>EQIP-Funded Tillage Practices</i>	51
3.7 The Randomization Process: Assigning EQIP Practices within the Model	52
3.8 Corroboration of Model Results	54
CHAPTER 4: RESULTS AND CONCLUSION	56
4.1 <i>Results</i>	56
4.1.1 <i>Field Scale Results</i>	58
4.1.2 <i>Reduction by EQIP-funded Irrigation Practices</i>	71
4.1.3 <i>Reduction by EQIP-funded Strip Tillage Practices</i>	74
4.1.4 <i>Reduction by EQIP-funded No Tillage Practices</i>	76
4.1.5 <i>Reduction by EQIP-funded Strip and No Tillage Practice Combinations</i>	78
4.1.6 <i>Reduction by EQIP-funded Field Border Implementation</i>	80
4.1.7 <i>Reduction by All EQIP-funded Conservation Practices</i>	82
4.2 Model Validation Using Field-Level EQIP Location Data	84
4.3 Conclusion	87
REFERENCES	91
APPENDIX A.....	105
Agricultural Methodology: Detailed Crop Management Scenarios	105

Division 1 105

Division 2 126

Division 3 149

LIST OF TABLES

TABLE 1. AVERAGE ANNUAL OBSERVED AND MODELED LOADS AT THE BERTHOUD AND ARDEC 2200 FIELDS	19
TABLE 2. CORN-CONVENTIONAL TILLAGE-FLOOD IRRIGATION	37
TABLE 3. ALFALFA -CONVENTIONAL TILLAGE- FLOOD IRRIGATION	38
TABLE 4. GRASS PASTURE -CONVENTIONAL TILLAGE- FLOOD IRRIGATION	39
TABLE 5. WINTER WHEAT -CONVENTIONAL TILLAGE- FLOOD IRRIGATION	40
TABLE 6. SUGARBEETS -CONVENTIONAL TILLAGE- FLOOD IRRIGATION.....	40
TABLE 7. SMALL GRAINS -CONVENTIONAL TILLAGE- FLOOD IRRIGATION.....	41
TABLE 8. DRY BEANS -CONVENTIONAL TILLAGE- FLOOD IRRIGATION.....	42
TABLE 9. POTATOES -CONVENTIONAL TILLAGE- FLOOD IRRIGATION.....	42
TABLE 10. SPRING GRAINS -CONVENTIONAL TILLAGE- FLOOD IRRIGATION	43
TABLE 11. MELONS -CONVENTIONAL TILLAGE- FLOOD IRRIGATION.....	44
TABLE 12. SMALL GRAINS-CONVENTIONAL TILLAGE- FLOOD IRRIGATION	44
TABLE 13. GRAIN SORGHUM -CONVENTIONAL TILLAGE- FLOOD IRRIGATION.....	45
TABLE 14. THE EQUIP-FUNDED CONSERVATION PRACTICES ASSESSED IN EACH WATERSHED	47
TABLE 15. BREAKDOWN OF ACREAGES OF EACH CONSERVATION PRACTICE BY COUNTY.....	48
TABLE 16. SWAT IRRIGATION PARAMETERS	50
TABLE 17. EDGE-OF-FIELD NUTRIENT LOSS REDUCTIONS AS A PERCENTAGE* DUE TO EQUIP-FUNDED CONSERVATION PRACTICES IMPLEMENTED BETWEEN 2008 AND 2018 IN THE FOUR STUDY WATERSHEDS.**.....	59
TABLE 18. EDGE-OF-FIELD NUTRIENT LOSS REDUCTIONS (TONS) DUE TO EQUIP-FUNDED CONSERVATION PRACTICES IMPLEMENTED BETWEEN 2008 AND 2018 IN THE FOUR STUDY WATERSHEDS.*.....	60
TABLE 19. EDGE-OF-FIELD NUTRIENT LOSS REDUCTIONS AS A PERCENTAGE* DUE TO EQUIP-FUNDED CONSERVATION PRACTICES IMPLEMENTED BETWEEN 2008 AND 2018 IN THE THREE DIVISIONS INCLUDED IN THIS ANALYSIS.....	61
TABLE 20. EDGE-OF-FIELD NUTRIENT LOSS REDUCTIONS (TONS) DUE TO EQUIP-FUNDED CONSERVATION PRACTICES IMPLEMENTED BETWEEN 2008 AND 2018 IN THE THREE DIVISIONS INCLUDED IN THIS ANALYSIS.	62
TABLE 21. SUMMARY OF REDUCTIONS (TONS) OF TOTAL NITROGEN PER CONSERVATION PRACTICE BY COUNTY	63
TABLE 22. SUMMARY OF REDUCTIONS (TONS) OF TOTAL PHOSPHORUS PER CONSERVATION PRACTICE BY COUNTY	65
TABLE 23. SUMMARY OF PERCENT REDUCTION OF TOTAL NITROGEN PER CONSERVATION PRACTICE BY COUNTY	66
TABLE 24. PERCENT REDUCTION OF TOTAL PHOSPHORUS BY CONSERVATION PRACTICE AND COUNTY	68
TABLE 25. STATISTICS FOR COUNTY-LEVEL % REDUCTIONS OF TN (ALL COUNTIES)	70

TABLE 26. STATISTICS FOR % REDUCTION OF TP PER COUNTY (ALL COUNTIES).	71
TABLE 27. PERCENT DIFFERENCE RESULTS.....	86

LIST OF FIGURES

FIGURE 1. LOCATIONS OF THE STUDY WATERSHEDS BY DIVISION WITHIN THE STATE OF COLORADO.	11
FIGURE 2. SHOWS THE AMOUNT OF ACRES OF TOTAL AGRICULTURAL LAND IN EACH DIVISION (2018) OF THE STUDY AREA (LEFT) AND THE TOTAL AMOUNT OF AGRICULTURAL ACRES THAT ARE FUNDED BY THE EQIP PROGRAM (2008-2018) IN THIS ANALYSIS (RIGHT).	12
FIGURE 3. MAP OF LAND USE FOR THE COUNTIES CONSIDERED IN THIS EQIP ANALYSIS USING NLCD DATA FROM 2016.	15
FIGURE 4. MAP OF IMPORTANT HYDROLOGIC CHARACTERISTICS FOR THE COLORADO COUNTIES CONSIDERED IN THIS ANALYSIS. THIS MAP SHOWS THE PROXIMITY OF IRRIGATED AGRICULTURAL FIELDS TO PRIMARY STREAM COURSES.....	16
FIGURE 5. CROP DISTRIBUTION WITHIN DIVISION 1 BASED ON THE CROP ACREAGE VALUES FROM NASS DATA FROM THE YEAR 2008 TO 2018.	23
FIGURE 6. CROP DISTRIBUTION WITHIN DIVISION 2 BASED ON THE CROP ACREAGE VALUES FROM NASS DATA FROM THE YEAR 2008 TO 2018.	23
FIGURE 7. CROP DISTRIBUTION WITHIN DIVISION 3 BASED ON THE CROP ACREAGE VALUES FROM NASS DATA FROM THE YEAR 2008 TO 2018.	24
FIGURE 8. CROP ACREAGES OF THE DOMINANT CROPS IN DIV. 1 FROM 2008 TO 2018. THE CROP ACRES WERE OBTAINED FROM USDA NATIONAL AGRICULTURAL STATISTICS SERVICE DATASET.....	24
FIGURE 9. CROP ACREAGES OF THE DOMINANT CROPS IN DIV. 2 FROM 2008 TO 2018. THE CROP ACRES WERE OBTAINED FROM USDA NATIONAL AGRICULTURAL STATISTICS SERVICE DATASET.....	25
FIGURE 10. CROP ACREAGES OF THE DOMINANT CROPS IN DIV. 3 FROM 2008 TO 2018. THE CROP ACRES WERE OBTAINED FROM USDA NATIONAL AGRICULTURAL STATISTICS SERVICE DATASET.....	25
FIGURE 11. DISTRIBUTION OF ACRES OF IRRIGATION TYPE BY YEAR FROM 1956 TO 2015 IN DIVISION 1, SHOWING A DEFINITE SHIFT FROM FLOOD TO SPRINKLER IRRIGATION IN THE REGION. THE YEARS INCLUDED ARE BASED ON THE AVAILABLE DATA (SOURCE: HTTPS://WWW.COLORADO.GOV/CDSS). 26	
FIGURE 12. DISTRIBUTION OF ACRES OF IRRIGATION TYPE BY YEAR FROM 1956 TO 2015 IN DIVISION 1, SHOWING A DEFINITE SHIFT FROM FLOOD TO SPRINKLER IRRIGATION IN THE REGION. THE YEARS INCLUDED ARE BASED ON THE AVAILABLE DATA (SOURCE: HTTPS://WWW.COLORADO.GOV/CDSS). 27	
FIGURE 13. DISTRIBUTION OF ACRES OF IRRIGATION TYPE BY YEAR FROM 1936 TO 2018 IN DIVISION 3. THE YEARS INCLUDED ARE BASED ON THE AVAILABLE DATA (SOURCE: HTTPS://WWW.COLORADO.GOV/CDSS).	28
FIGURE 14. DISTRIBUTION OF IRRIGATED AGRICULTURE FIELDS BY COUNTY FOR THE COUNTIES CONSIDERED IN THIS ANALYSIS. THIS DATA WAS COLLECTED FROM COLORADO’S DECISION SUPPORT SYSTEMS GIS DATA	

LAYER FOR IRRIGATED AGRICULTURAL LAND IN 2015 (HTTPS://WWW.COLORADO.GOV/CDSS)	29
FIGURE 15. THE EQIP-FUNDED CONSERVATION PRACTICES THAT ARE CONSIDERED AND MODELED IN THIS ANALYSIS BY ACREAGE.....	31
FIGURE 16. TOTAL FUNDS OBLIGATED TO COLORADO PRODUCER CONTRACTS WITHIN THE FOUR MODELLED WATERSHEDS FOR EACH YEAR FROM 2008 TO 2018 THROUGH THE EQIP PROGRAM AND ASSOCIATED EXPENDITURES COMMITTED BY PRODUCERS FOR CONSERVATION PRACTICE IMPLEMENTATION. THE PRODUCER SHARE IS ESTIMATED TO BE 40% OF THE COST.	47
FIGURE 17. DISTRIBUTION OF COUNTY-LEVEL PERCENT REDUCTIONS OF TN ACROSS ALL COUNTIES	70
FIGURE 18. DISTRIBUTION OF COUNTY-LEVEL PERCENT REDUCTIONS OF TP ACROSS ALL COUNTIES	71
FIGURE 19. TOTAL NITROGEN REDUCTION FROM IRRIGATION PRACTICES COMPARING THE BASELINE (LEFT) VS. THE IMPLEMENTATION OF EQIP- FUNDED IRRIGATION PRACTICES (MIDDLE) FROM 2008 TO 2018. THE MAP ON THE RIGHT SHOWS THE PERCENT CHANGE IN TN AFTER IRRIGATION PRACTICE IMPLEMENTATION.	73
FIGURE 20. TOTAL PHOSPHORUS REDUCTION FROM IRRIGATION PRACTICES COMPARING THE BASELINE AGRICULTURAL PRACTICES (LEFT) VS. THE IMPLEMENTATION OF EQIP-FUNDED IRRIGATION (SPRINKLER AND DRIP) PRACTICES (MIDDLE) FROM 2008 TO 2018. THE MAP ON THE RIGHT SHOWS THE PERCENT CHANGE IN TP AFTER IMPLEMENTATION OF THESE PRACTICES.	74
FIGURE 21. TOTAL NITROGEN REDUCTION FROM THE IMPLEMENTATION OF STRIP TILLAGE PRACTICES COMPARING THE BASELINE AGRICULTURAL PRACTICES (LEFT) VS. THE IMPLEMENTATION OF EQIP-FUNDED STRIP TILLAGE PRACTICES (MIDDLE) FROM 2008 TO 2018. THE MAP ON THE RIGHT SHOWS THE PERCENT CHANGE IN TN AFTER THE IMPLEMENTATION OF THESE PRACTICES.....	75
FIGURE 22. TOTAL PHOSPHORUS REDUCTION FROM THE IMPLEMENTATION OF STRIP TILLAGE PRACTICES COMPARING THE BASELINE AGRICULTURAL PRACTICES (LEFT) VS. THE IMPLEMENTATION OF EQIP-FUNDED STRIP TILLAGE PRACTICES (MIDDLE) FROM 2008 TO 2018. THE MAP ON THE RIGHT SHOWS THE PERCENT CHANGE IN TP AFTER THE IMPLEMENTATION OF THESE PRACTICES.	76
FIGURE 23. TOTAL NITROGEN REDUCTION FROM NO TILLAGE PRACTICES COMPARING THE BASELINE AGRICULTURAL PRACTICES (LEFT) VS. THE IMPLEMENTATION OF EQIP-FUNDED NO TILLAGE PRACTICES (MIDDLE) FROM 2008 TO 2018. THE MAP ON THE RIGHT SHOWS THE PERCENT CHANGE IN TN AFTER PRACTICE IMPLEMENTATION.....	77
FIGURE 24. TOTAL PHOSPHORUS REDUCTION FROM NO TILLAGE PRACTICES COMPARING THE BASELINE AGRICULTURAL PRACTICES (LEFT) VS. THE IMPLEMENTATION OF EQIP-FUNDED NO TILLAGE PRACTICES (MIDDLE) FROM	

2008 TO 2018. THE MAP ON THE RIGHT SHOWS THE PERCENT CHANGE IN TP AFTER PRACTICE IMPLEMENTATION.....	78
FIGURE 25. TOTAL NITROGEN REDUCTION FROM RANDOMIZED COMBINATIONS OF EQIP-FUNDED TILLAGE PRACTICES COMPARING THE BASELINE AGRICULTURAL PRACTICES (LEFT) VS. THE IMPLEMENTATION OF ANY COMBINATION OF EQIP-FUNDED TILLAGE PRACTICES (MIDDLE) FROM 2008 TO 2018. THE MAP ON THE RIGHT SHOWS THE PERCENT CHANGE IN TN AFTER THE IMPLEMENTATION OF THESE RANDOM COMBINATIONS OF TILLAGE PRACTICES.	79
FIGURE 26. TOTAL PHOSPHORUS REDUCTION FROM RANDOMIZED COMBINATIONS OF EQIP-FUNDED TILLAGE PRACTICES COMPARING THE BASELINE AGRICULTURAL PRACTICES (LEFT) VS. THE IMPLEMENTATION OF EQIP-FUNDED TILLAGE PRACTICES (MIDDLE) FROM 2008 TO 2018. THE MAP ON THE RIGHT SHOWS THE PERCENT CHANGE IN TP AFTER THE IMPLEMENTATION OF THESE RANDOM COMBINATIONS OF TILLAGE PRACTICES.	80
FIGURE 27. TOTAL NITROGEN REDUCTION FROM FIELD BORDER IMPLEMENTATION COMPARING THE BASELINE PRACTICES (LEFT) VS. THE IMPLEMENTATION OF EQIP-FUNDED FIELD BORDER PRACTICES (MIDDLE) FROM 2008 TO 2018. THE MAP ON THE RIGHT SHOWS THE PERCENT CHANGE IN TN AFTER PRACTICE IMPLEMENTATION.	81
FIGURE 28. TOTAL PHOSPHORUS REDUCTION FROM FIELD BORDER IMPLEMENTATION COMPARING THE BASELINE AGRICULTURAL PRACTICES (LEFT) VS. THE IMPLEMENTATION OF EQIP-FUNDED FIELD BORDER PRACTICES (MIDDLE) FROM 2008 TO 2018. THE MAP ON THE RIGHT SHOWS THE PERCENT CHANGE IN TP AFTER THE IMPLEMENTATION OF THESE PRACTICES.	82
FIGURE 29. TOTAL NITROGEN REDUCTION FROM THE IMPLEMENTATION OF ALL EQIP-FUNDED CONSERVATION PRACTICES, COMPARING THE BASELINE AGRICULTURAL PRACTICES (LEFT) VS. THE IMPLEMENTATION OF EQIP-FUNDED PRACTICES (MIDDLE) FROM 2008 TO 2018. THE MAP ON THE RIGHT SHOWS THE PERCENT CHANGE IN NITROGEN AFTER THE IMPLEMENTATION OF THESE PRACTICES.....	83
FIGURE 30. TOTAL PHOSPHORUS REDUCTION FROM THE IMPLEMENTATION OF ALL EQIP-FUNDED CONSERVATION PRACTICES COMPARING THE BASELINE AGRICULTURAL PRACTICES (LEFT) VS. THE IMPLEMENTATION OF EQIP-FUNDED PRACTICES (MIDDLE) FROM 2008 TO 2018. THE MAP ON THE RIGHT SHOWS THE PERCENT CHANGE IN PHOSPHORUS AFTER THE IMPLEMENTATION OF THESE PRACTICES.....	84

CHAPTER 1: INTRODUCTION

Water quality degradation by all sectors, including urban, agricultural, and industrial, is one of the world's most pressing environmental concerns. Both point and nonpoint sources of pollution contribute to the adverse effects of excess nutrients within water bodies, but as point sources become further regulated, nonpoint source pollution has come under greater scrutiny. The agriculture industry is considered to be a significant contributor of nonpoint source pollution. However, agricultural producers have also been at the forefront of environmental conservation efforts in order to maintain their natural resources both for sustainable agricultural production and a healthier environment. Despite these efforts, there is still tremendous pressure on the agricultural industry to reduce its contribution of diffuse pollution to water bodies.

The implementation of Colorado Regulation 85 in 2012 led to increased awareness of nonpoint source pollution to water bodies from the agriculture sector. The Colorado Department of Public Health and Environment (CDPHE) established Regulation 85 to control nutrient discharges to surface waters. Regulation 85 provides more stringent regulation of point sources while promoting voluntary implementation of best management practices (BMPs) to reduce nonpoint source pollution in agriculture. If the Water Quality Control Commission (WQCC) deems these voluntary measures inadequate in reducing nutrient losses to Colorado water bodies, it may adopt regulatory controls as early as 2022 (CSU-Extension, 2019).

Agricultural conservation practices have been widely accepted as a means of preventing and reducing nonpoint source pollution from agricultural runoff. The United States Department of Agriculture - Natural Resources Conservation Service (USDA-NRCS) initiated the Environmental Quality Incentives Program (EQIP) under the 1996 Farm Bill to assist producers

with applying sustainable on-farm conservation practices. The goal of the program is to provide financial and technical assistance to agricultural producers to address natural resource concerns and deliver environmental benefits, including improved water quality. NRCS-administered EQIP is one of the country's largest voluntary programs. Colorado agricultural producers have participated in EQIP and other Farm Bill programs for decades to address water quality and soil health concerns.

More than 164 conservation practices are available for adoption through EQIP, ranging from forest and wetlands restoration to conservation cover and nutrient management, and all are eligible for EQIP program funds (USDA- NRCS, 2019a). Conservation Practice Standards are written to be independent of any program, whether it be EQIP, Conservation Technical Assistance (CTA), the Conservation Stewardship Program (CSP), or others, and they set forth the minimum quality criteria that must be met during the application of that practice in order to achieve its intended purpose(s). These Conservation Practice Standards are used in the EQIP program, and the USDA NRCS tracks each EQIP-funded project by specific practice applied, the location and number of acres treated, the cost, and the year each practice was applied (USDA NRCS, 2019b).

Research has shown that agricultural conservation practices can have positive effects on nutrient abatement. Vedachalam, Cassell, and Heath (2019) evaluated the effects of conservation programs on six watersheds in Iowa, Illinois, and Wisconsin based on various practices and levels of implementation and found that nutrient reductions from baseline conditions could range from 3-6% based on current practices in use, to nearly 55-66% reductions with full implementation of conservation practices. McLellan et al. (2015) found nutrient reductions within the range of 7.5% to 17.5%, depending on the level of conservation practice

implementation during a similar study in the Corn Belt region. Some research has led to findings that reductions can be more effective if conservation practices are targeted to higher-risk areas. Kalcic et al. (2015) found that total nutrient reductions could be as high as 60%, with nitrogen reductions in the range of 20 to 30%, and phosphorus reductions of nearly 70%, if spatial optimization of conservation practice implementation was used.

The large range in both modeled and observed reductions reported in the literature shows the high variability of the impacts of conservation practices on agricultural nutrient runoff. This variability can be due to the exact type of crop being produced, the particular, and often individualized, management actions used on the field, as well as site-specific characteristics such as soil type, slope, and even local climatic factors. This demonstrates the highly variable effects of the site-specific characteristics on the overall performance of conservation practices. Therefore, high variability in the impacts of conservation practices is expected.

While these reductions reported in the literature are quite promising, much of the available research was conducted in regions and climates very different from those of Colorado. Kalcic et al. (2015) studied a system in west-central Indiana on mainly tile-drained watersheds, which is a very different agricultural system than those commonly found in Colorado. Other research has focused on the effectiveness of agricultural conservation practices in areas from Massachusetts to the Great Lakes, Mississippi River Basin, and the Gulf of Mexico, highlighting the range of possible reductions based on location and level of practice implementation (Wong et al., 2018; Baker et al., 2018; Liu et al., 2017; Rittenburg et al., 2015; Dodd & Sharpley, 2015; Ribaud et al., 2017; Cullum et al., 2010; Chaubey et al., 2010). While all of these studies show promising effects of conservation practices, it is important to note that there is virtually no research available for the type of systems and climate regimes found in Colorado, so any

comparisons to these previous findings should be taken as simple approximations of potential upper and lower bounds of the results rather than the goal for the modeled results in this analysis.

Research has been conducted on the effectiveness of BMP implementation in other areas of the country (Denny et al., 2019; Christianson et al., 2018; Formica et al., 2018; Reimer, Denny, & Stuart, 2018; Marshall et al., 2018; Jacquemin et al., 2018; Her et al., 2016; Helling et al., 2015), but the available literature documenting the effects of the EQIP program on water quality in Colorado are limited. Data on actual land use, management, and conservation practices in use is often not available for specific locations or regions due to confidentiality restrictions or incomplete knowledge. In particular, the 2002 Farm Bill required that federally funded conservation practice information be protected by law, making it difficult to obtain or use this data (Osmond et al., 2012). Additionally, the impacts of agricultural conservation practices are often not immediately evident or visible due to lag times between practice implementation and environmental response, and it can take multiple years for that progress to be realized (Daniels et al., 2018). Heightened awareness of nonpoint source pollution from the agriculture sector resulting from Regulation 85 increases the priority to quantify the effectiveness of agricultural conservation practices on nonpoint source pollution in Colorado watersheds.

Farmers, technical service providers, stakeholders, and program and policy agencies increasingly rely on water quality models for assessing characteristics of several environmental concerns at different scales. These models simulate the effects of various scenarios in a system based on physical environmental processes. While the use of observed monitoring data to assess the effects of conservation practices would be ideal, it is often expensive and resource-intensive, and it is nearly impossible to collect such detailed data at a statewide scale. Therefore, simulation models provide widely applicable and effective methods of estimating actual effects at the

watershed level. Models facilitate the assessment of various scenarios based on monitoring data and actual experiments, as well as providing a means of determining potential outcomes of simulated scenarios at various spatial and temporal scales. They have the ability to estimate outcomes of various scenarios that cannot be feasibly determined using observed data or actual experiments.

The effects of agricultural practices on water quality have been heavily studied using water quality modeling and assessment (Marshall et al., 2018; Liu et al., 2017). Some of the most impactful and long-term studies include the National Conservation Effect Assessment Program (CEAP) Cropland Studies. These studies used the Soil and Water Assessment Tool (SWAT), Agricultural Policy/Environmental eXtender Model (APEX) and the Environmental Policy Integrated Climate (EPIC) models to assess the impacts that applied conservation practices had on their landscapes and to determine the potential effects that additional conservation practices could have if implemented on high-risk land areas. These studies were completed for the major river basins across the country, including the Upper Mississippi River Basin, the Chesapeake Bay region, the Great Lakes system, and the Arkansas-White-Red Basin (Tomer et al., 2014). Thirteen of the fourteen benchmark watersheds in the CEAP Cropland Studies program are predominantly non-irrigated, so the scale of the effects in these watersheds may be different from the predominantly irrigated agricultural fields in the semi-arid climate of Colorado. There is still a need to evaluate the effects of the EQIP-funded practices on agricultural pollution to water bodies in this region.

Many types of water quality models and techniques have been used to evaluate the effects of agricultural nutrient pollution in water bodies (Delgado et al., 2019; Pokhrel & Paudel, 2019; Jabbar & Grote, 2018; Fales et al., 2016; Dodd & Sharpley, 2015; Cai et al., 2018; García et al.,

2016). The Water Quality Analysis Simulation Program (WASP) (Mbuh, Mbih, & Wendi, 2019), the Groundwater Loading Effects of Agricultural Management Systems (GLEAMS) model (Leanard, Knisel, & Still, 1987), the National Agricultural Pesticide Risk Analysis (NAPRA) model (Thomas et al., 2007), the SPAtially Referenced Regression On Watershed attributes (SPARROW) model and decision support system (McLellan et al., 2015), the Annualized Agricultural Non-Point Source (AnnAGNPS) model, (Abdelwahab et al., 2018; Xie et al., 2015), and others have been effectively used to evaluate nutrient reductions from agricultural practices.

This study focuses on the Soil and Water Assessment Tool (SWAT) model that has been a prevailing water quality model in many research studies. The SWAT model was developed in Temple, Texas, in 1992 by J.G. Arnold at the USDA. Since its creation, it has been continuously reviewed and improved to expand its modeling capabilities (Williams, et al., 2010). The SWAT model is one of the most widely used watershed- and river basin- scale models in the world with nearly 30 years of development and improvement. It is highly flexible for application to various water resource concerns and can be applied to a large range of hydrologic and environmental regions and issues. It has extensive documentation and online support, and its comprehensive nature and open access source code make SWAT widely accepted for application to a variety of regions and water resource concerns (Gassman, et al., 2014).

SWAT has been predominantly used to quantify the effects of agricultural practices on nonpoint source pollution in water bodies (Mittelstet et al., 2016; Krysanova & White, 2015; Engebretsen et al., 2019; Rittenburg, et al., 2015; Rundhaug et al., 2018; Scavia et al., 2017). Kalcic et al. (2015) studied the spatial optimization of six different conservation practices using the SWAT model and found total nutrient reductions of nearly 60%. Giri et al. (2016) used

SWAT to study the effects of targeting critical source areas as potential areas for conservation practice implementation. Mostofa Amin et al. (2016) simulated nonpoint source pollution and hydrologic processes using SWAT and found that the model results were within observed values. SWAT is also a prominent model used internationally. Briak et al. (2019) used SWAT to determine the effects of agricultural BMPs North of Morocco, and Abdelwahab et al. (2018) modeled soil erosion using SWAT in southern Italy. The widespread use and continued improvement and calibration of the SWAT model ensures the accuracy and robustness of the model for evaluating nutrient pollution effects from agricultural conservation practices across many regions and climates.

SWAT simulates surface, subsurface, and shallow groundwater hydrologic processes, water balance, crop growth, as well as erosion, sedimentation, nutrient loss, pesticide loss, and pathogen loss from agricultural areas. The model can be configured to process soil, climate, and cropping system inputs to compute these effects at the field scale. In particular, SWAT uses sophisticated routines for agricultural management practices regarding fertilizer and manure applications, and tillage practices to simulate specific farming practices and their effects. SWAT, developed by the USDA Agricultural Research Service (USDA-ARS), extended and enhanced through collaborations with universities and research organizations world-wide, provides demonstrated applicability and accuracy across a wide range of environments (Liu et al., 2019a; Liu et al., 2019b; Himanshu et al., 2019; Karki et al., 2019; Merriman et al., 2018; Teshager et al., 2016; Muenich et al., 2016; Wardropper et al., 2015). SWAT's widespread use by program agencies (such as the NRCS and EPA), and continuous improvement by research collaborators, makes the model desirable for assessing conservation effects in Colorado.

This analysis used the SWAT model integrated in the Edge of Field Conservation Planning (EoFCP) Tool, a web application in the Environmental Resource Assessment and Management System (eRAMS). Underlying eRAMS, the Cloud Services Integration Platform (CSIP) efficiently runs large batch model simulations, returning results to be processed, displayed, and reported through eRAMS geospatial capabilities. EoFCP, eRAMS, and CSIP are hosted by the CSU One Water Solutions Institute (OWSI). The EoFCP tool integrates the SWAT model with other agricultural models including the Colorado Nitrogen Leaching Index Risk Assessment, Version 3 (2012), the Colorado Phosphorus Index Risk Assessment, Version 5 (2012), the Water Irrigation Scheduler for Efficiency (WISE), and the Land Use and Agricultural Management Practice Service (LAMPS) tools, among other technologies. The integration of these components into a geospatial application allows for better processing time of large amounts of data and a comprehensive edge-of-field analysis.

The EoFCP tool provides a means of modeling the impacts of conservation practices on crop yield and water quality, among other impacts. Practices for input into the EoFCP tool range from nutrient and irrigation management to tillage conservation and crop rotations, and it provides the ability to map specific fields to capture site-specific characteristics that may influence nutrient movement and water quality (CSU, 2019b). EoFCP and the aforementioned integrated tools were used to quantify the effects of specific EQIP-funded agricultural conservation practices on water quality in the Republican, South Platte, Arkansas, and Rio Grande watersheds of Colorado.

The goal of this analysis is to quantify the effects and potential benefits of EQIP-funded agricultural conservation practices on nutrient losses from irrigated agricultural fields in

Colorado using existing NRCS-EQIP conservation practice data and the SWAT model through the EoFCP tool.

The objectives are to (i) assess the effects of agricultural conservation practices on edge-of-field discharges of nitrogen and phosphorus in the Republican, South Platte, Arkansas, and Rio Grande watersheds over the period of 2008-2018; and (ii) report findings and conclusions to the WQCC and to the public to demonstrate and promote the progress of agriculture in protecting water resources.

CHAPTER 2: STUDY WATERSHEDS

The state of Colorado is in the semi-arid western region of the United States. The Rocky Mountains cut through the west-central part of the state, with the San Juan Mountains and San Luis Valley to the south and the Great Plains occupying the eastern part of the state. The Great Plains area contains most of the agricultural land, with significant acreage also cultivated in the San Luis Valley. This analysis will focus on modeling irrigated agricultural land in four separate watersheds: Republican, South Platte, Arkansas, and Rio Grande, particularly the portions of these watersheds within the state of Colorado. The four watersheds combined represent 72% of the irrigated cropland in the state and have been assigned into three separate divisions, with the Republican and South Platte watersheds making up Division (Div.) 1, the Arkansas watershed as Div. 2, and the Rio Grande watershed in the San Luis Valley as Div. 3.

The Div. 1 Republican and South Platte Watersheds (HUC's 1025 and 1019, respectively) are in the northeastern part of the state and make up 28% of Colorado's irrigated cropland. The Div. 2 Arkansas Watershed (HUC 1102) in the southeastern region accounts for 26% of the state's cropland, and the Div. 3 Rio Grande Watershed (HUC 1301) in the south-central part of the state represents 18% of Colorado's irrigated cropland.

Figure 1 below shows the location of each division within Colorado, and Figure 2 shows the total number of agricultural acres and the total number of EQIP-funded agricultural acres assessed in this analysis between 2008 and 2018 in each division, by county. The counties that make up Div. 1 include Adams, Arapahoe, Boulder, Broomfield, Chaffee, Cheyenne, Clear Creek, Denver, Douglas, El Paso, Elbert, Gilpin, Grand, Jefferson, Kit Carson, Lake, Larimer, Lincoln, Logan, Morgan, Park, Phillips, Sedgwick, Summit, Teller, Washington, Weld, and

Yuma counties. Div. 1 consists of a total of 28,093 square miles. Div. 2 is occupied by the counties of Alamosa, Baca, Bent, Chaffee, Cheyenne, Costilla, Crowley, Custer, Douglas, El Paso, Elbert, Fremont, Huerfano, Kiowa, Kit Carson, Lake, Las Animas, Lincoln, Otero, Park, Prowers, Pueblo, Saguache, and Teller. Div. 2 is roughly 28,274 square miles. The Rio Grande Watershed (Div. 3) covers a total of 7,545 square miles and consists of the counties of Alamosa, Archuleta, Chaffee, Conejos, Costilla, Custer, Fremont, Hinsdale, Huerfano, Mineral, Rio Grande, Saguache, and San Juan.

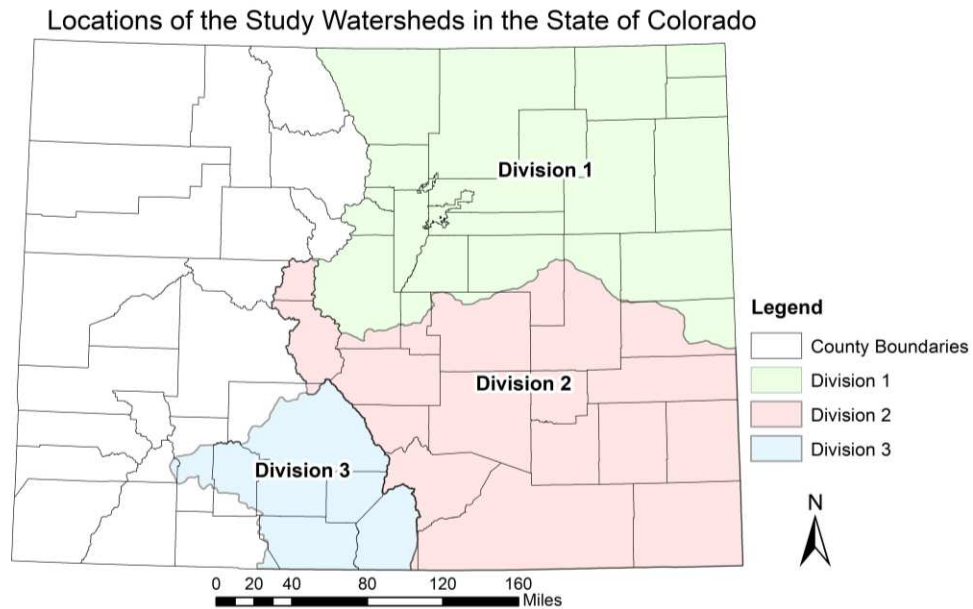


Figure 1. *Locations of the study watersheds by Division within the state of Colorado.*

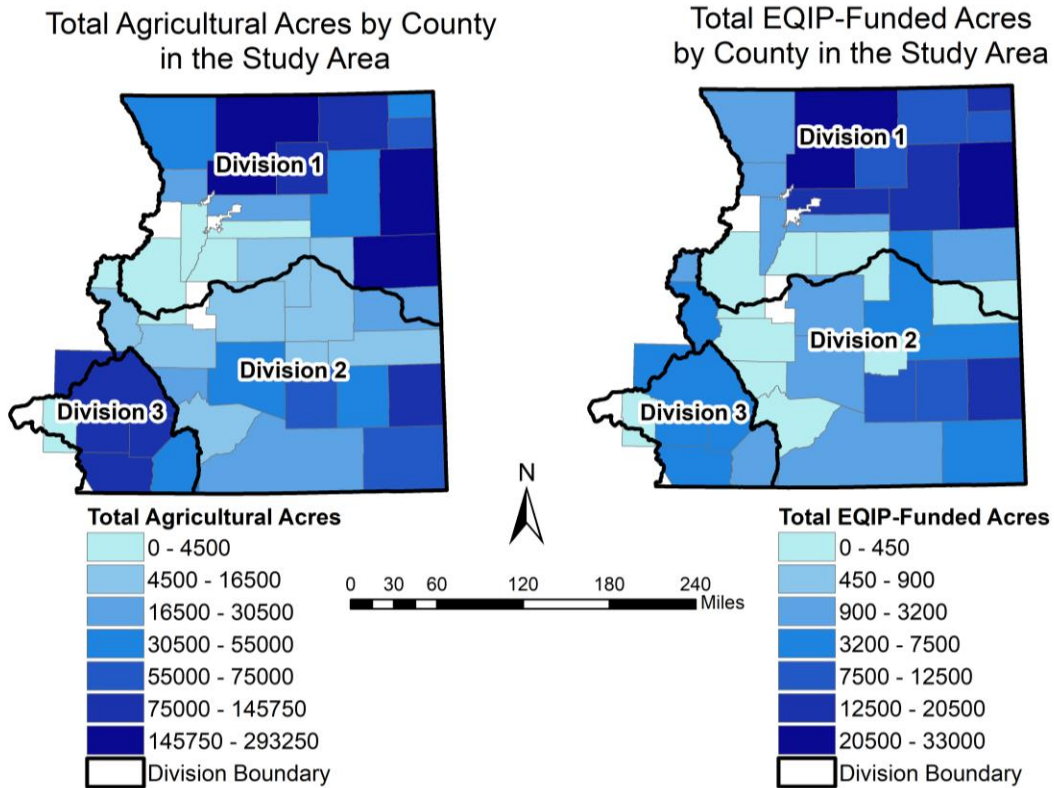


Figure 2. shows the amount of acres of total agricultural land in each division (2018) of the study area (left) and the total amount of agricultural acres that are funded by the EQIP program (2008-2018) in this analysis (right).

2.1. Local Climate

The study watersheds are broadly classified as having semi-arid climates. The average annual maximum temperature for the years 1981 to 2010 in Div. 1 was 61.6 °F, and the average annual minimum temperature was in the range of 33 °F. Div. 2 generally yields average annual maximum temperatures of 64.3 °F, with average annual minimum temperatures near 34.5 °F. In Div. 3, average annual maximum temperatures can reach 54 °F, and the average annual minimum temperatures can fall to 24.6 °F. However, because they are mid-continent, the watersheds may experience prolonged heat and cold extremes in any year.

Average annual precipitation in Div. 1 is around 17.5 inches, with average precipitation depths of 0 to 4 inches in January and 1 to 4 inches in July. The average annual precipitation in Div. 2 is 16.5 inches, with an average of 0 to 3 inches in January and an average of 1 to 5 inches in July. Div. 3 average annual precipitation is 19.8 inches, with an average depth of 0 to 6 inches in January and 1 to 4 inches in July. However, this does not reflect the precipitation gradient in the San Luis Valley of the Rio Grande, declining dramatically from west to east (PRISM, 2019). This study evaluates mainly irrigated agricultural lands, so precipitation has the greatest effect on edge-of-field runoff during extreme weather events and when considering irrigation water management.

2.2 Land Use and Cover

Figure 3 shows the distribution of land cover across the study watersheds evaluated in this analysis (NLCD, 2016). The western portions of each of the watersheds are dominated by the Rocky Mountains and are mostly (herbaceous) mountain rangeland and evergreen forest. The Rio Grande watershed in the southwestern portion of the map shows predominantly cultivated crops within the San Luis Valley.

The land use in Div. 1 is dominated by (herbaceous) rangeland (42.7%) and cultivated crops (31.5%), with evergreen forest making up 11.7% of the land area, followed by 3.6% consisting of shrub or scrub rangeland, and 3.2% of the land area consisting of developed open space. Developed land (low intensity) is roughly 1.5% of the land area, with medium and high intensity developed land areas making up only fractions of a percent. Hay and pastureland make up about 1.1% of the land area, with the remaining land area consisting of woody and emergent herbaceous wetlands, deciduous forest, open water, and barren land (NLCD, 2016).

Div. 2 is dominated by herbaceous rangeland (58.6%) followed by shrub or scrub rangeland (11.8%), evergreen forest (11.7%), and cultivated cropland (10.5%). Developed open space accounts for about 1.9% of the land area, followed by deciduous forest accounting for about 1.3%. The remaining land area consists of other land uses, including mixed forest, hay and pastureland, woody and emergent herbaceous wetlands, barren land, and open water, each accounting for fractions of a percent of the land area (NLCD, 2016).

Div. 3 is dominated by shrub or scrub rangeland (28.6%) followed by evergreen forest (25.1%) and herbaceous rangeland (22.2%). Hay and pastureland area is about 8.9%, with deciduous forest accounting for roughly 5.8% of the land area. Woody wetlands make up roughly 2.7% of the land area, followed by barren land at 2.1%, emergent herbaceous wetlands at 1.6%, and mixed forest at roughly 1.1% of the land area. Other land uses, such as developed land and open water account for the remaining land area. Cultivated crops account for about 0.34% of the land area in Div. 3 (NLCD, 2016). This portion of the watershed is the area of analysis in which EQIP-funded agricultural practices were implemented. It is also important to note that some cropland, such as cover crop land and crops such as potatoes, can be mislabeled as herbaceous land or shrub or scrubland, so some agricultural land in each of these watersheds may be characterized within these alternative categories.

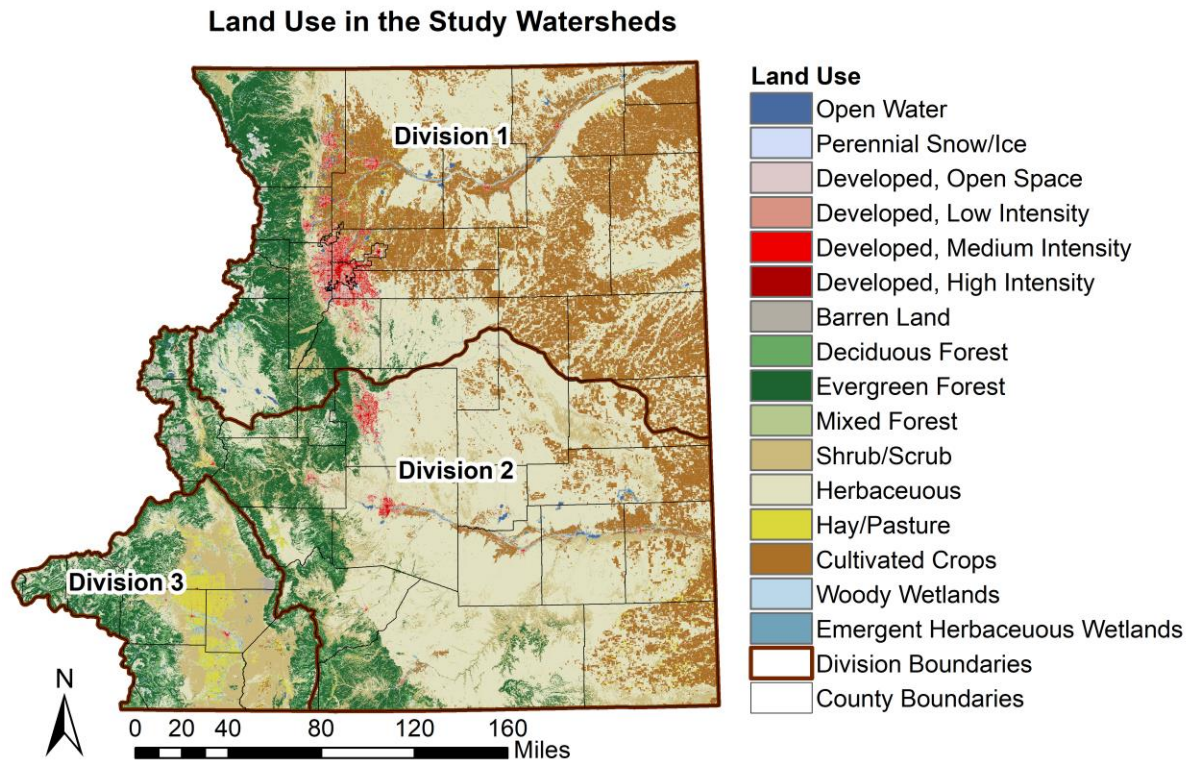


Figure 3. Map of land use for the counties considered in this EQIP analysis using NLCD data from 2016.

2.3 Soil Characteristics and Hydrology

Soil characteristics can be important indicators of the capacity of soils to transport water and nutrients, as well as indicators of the vulnerability of soils to various types of erosion. Factors including hydrologic group, slope, flooding frequency, water storage and drainage capacity, texture, and erodibility influence soil erosion and sediment and nutrient transport. Proximity to rivers and their tributaries substantially effects the impacts of nutrient transport on water quality. Figure 4 below shows the primary stream courses considered in this analysis and their proximity to irrigated agricultural fields.

Map of Hydrologic Characteristics in the Study Watersheds

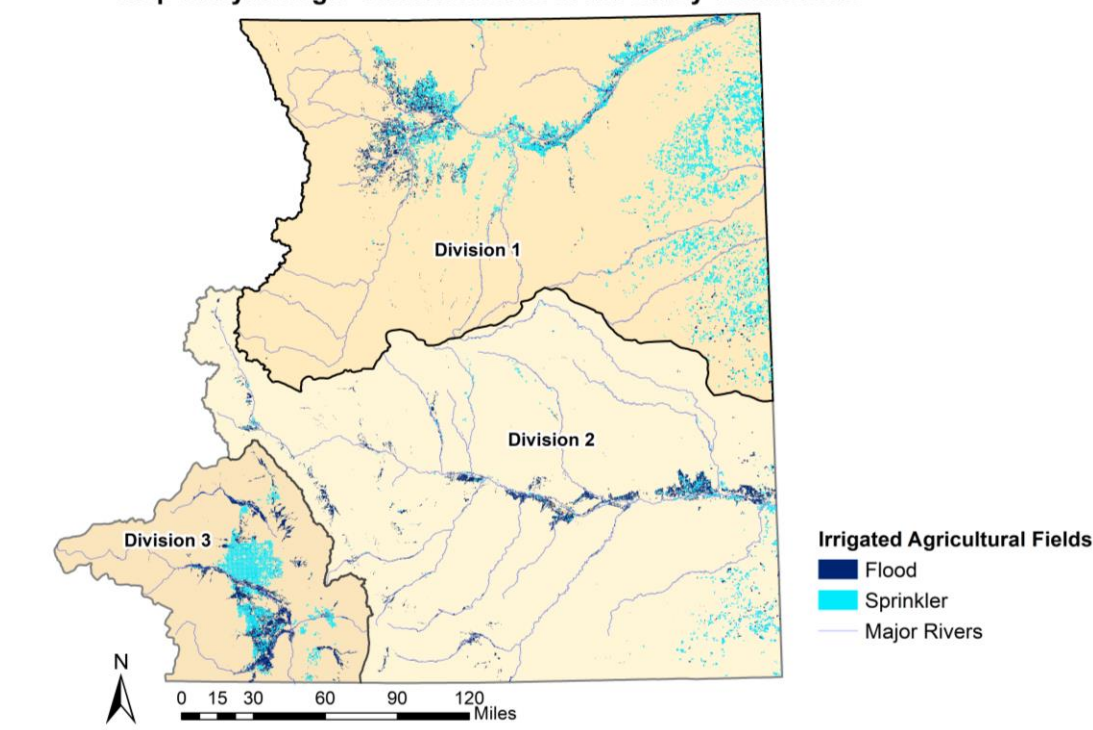


Figure 4. Map of important hydrologic characteristics for the Colorado counties considered in this analysis. This map shows the proximity of irrigated agricultural fields to primary stream courses.

2.4 Observed Data

Observed data was used to calibrate the model. Average annual nutrient loads were observed at the Kerbel study site for various agricultural management practices that could then be used to validate the model results. The Kerbel study site is an irrigated 14-acre field located in the South Platte River Basin in eastern Colorado. Nutrient, sediment, and surface runoff data was collected over a period from 2013 to 2015 during precipitation and irrigation events. Corn was cultivated in 2015, and various sections of the field were managed using conventional tillage, reduced tillage, and strip tillage. The crops were irrigated using surface (flood) irrigation, and the resulting nutrient response during these irrigation events was recorded. The nutrient, sediment, and surface runoff data was collected at the edge of the field using a Teledyne ISCO 6712

Portable Sampler (PS) equipped with a 730 Bubbler Flow Module. Grab samplings or the PS system were used during storm events to measure nutrient data flow and were flow weighted.

Under conventional tillage, all fertilizer was applied at once (160 lbs/ac of N, 60 lbs/ac of P). Reduced and strip tillage had two fertilizer applications amounting to 90 lbs/ac of N and 30 lbs/ac of P after the initial tillage operations and then a second application of nitrogen was applied after planting at a rate of 70 lbs/ac (Deleon, 2017; Wardle, Bauder, & Pearson, 2015) . The SWAT model was calibrated to these Kerbel field observations for a representative regional assessment of agricultural runoff related to various management practices.

The values for curve number (CN), denitrification exponential rate coefficient (CDN), overland manning number (OV_N), nitrogen (nitrate) percolation coefficient (NPERCO), phosphorus percolation coefficient (PPERCO), phosphorus soil partitioning coefficient (PHOSKD), and phosphorus uptake distribution parameter (P_UPDIS) were changed based on the literature (SWAT Literature Database, 2019; Arnold et al., 2012) and a previous sensitivity analysis (Ahmadi et al., 2014; Arabi et al., 2007). However, the no-tillage scenario was not tested at Kerbel, therefore typical values found in the literature were used to validate these results (Arnold et al., 2012).

Jobin et al. (2017) manually calibrated the model to this observed monitoring data to determine the proper values for each tillage practice, followed by a model run from the year 2002 to 2017 in order to validate that model outputs conformed to field observations. This model validation found good correlation between the model results and observed values. Similar CSU edge-of-field monitoring sites are being studied and observed in divisions 2 and 3 using analogous procedures, and the observed data will be used when it becomes available in future

work to calibrate the model to each specific region in order to boost confidence in the model results.

An additional model corroboration process was performed to ensure that the calibrated model from Jobin (2017) was applicable for fields outside of the Kerbel study site. Observed data was collected by researchers in the CSU Agricultural Water Quality Program at two field locations, also in the South Platte River Basin. The first was the ARDEC 2200 Field, which was a 7-acre research field on the CSU research farm which was managed using conventional tillage, furrow (or flood) irrigation, and a filter strip/field border around the outer edge of the field. The inflow and outflow from this filter strip was measured for nutrients and sediment in 2019, and 7 total data points were collected.

The second was the Berthoud Field, which was a 31-acre field owned by a local producer who collaborated with CSU and allowed researchers to collect data from the field. This field was also managed using conventional tillage, furrow (or flood) irrigation, and a filter strip around the outer edge of the field. The inflow and outflow from this filter strip was measured for nutrients and sediment during the years 2018 and 2019. There were 4 total data points collected in 2018 and 2 data points collected in 2019.

Each of these fields were modeled individually using the EoFCP tool, which integrates the SWAT model. Within the model, the conservation practices used per field are randomized, and the model performs these randomized model runs 150 times, after which the 150 model results are averaged to determine a single result per conservation practice per field. However, because the actual management practices were known for each field, the results from those specific modeled practices were pulled for each field. These modeled results using the actual field managements were compared to the observed results by calculating the percent difference

between the modeled and observed values. The percent difference was calculated as shown in Equation 1 below:

Equation 1.

$$\% \text{ Difference} = \left[\frac{|O - M|}{\left[\frac{O + M}{2} \right]} \right] * 100$$

Where O is the observed average annual load (kg/ha) and M is the modeled average annual load (kg/ha). Table 1 below shows the average annual observed load values and modeled load values for both the ARDEC 2200 Field and the Berthoud Field.

Table 1. Average Annual Observed and Modeled Loads at the Berthoud and ARDEC 2200 Fields

<i>Average Annual Observed Loads (kg/ha)</i>		
	<i>TN</i>	<i>TP</i>
<i>Berthoud</i>	0.14	0.04
<i>ARDEC 2200</i>	0.64	0.21
<i>Average Annual Modeled Loads (kg/ha)</i>		
	<i>TN</i>	<i>TP</i>
<i>Berthoud</i>	0.12	36.87
<i>ARDEC 2200</i>	28.25	4.04

2.5 Modeling Assumptions

A modeling effort of this magnitude requires a large amount of time and resources. It is impossible to account for all variables in a system at this scale of modeling area. Certain assumptions were necessary for this analysis to be completed in a reasonable amount of time using resources efficiently.

In modeling the EQIP-funded conservation practices, only irrigated agricultural fields were modeled. Additionally, only the EQIP practices that were designated as “certified” were included. Practices that were not labeled as certified could not be confirmed to have been implemented to the standard and specification tied to the specific conservation practice, whereas certified practices were field confirmed in-use by an NRCS employee. Also, only certain EQIP practices were included and modeled. The practices chosen were those most commonly implemented in Colorado agriculture related to water quality and were meant to represent the majority of the EQIP program in Colorado on irrigated cropland.

Practices included transitioning to more efficient types of irrigation, tillage, and field border and filter strips. The number of EQIP acres reported in this analysis reflects the number of acres of the chosen practices on the land use irrigated cropland and the effects on water quality. It is important to note that there are many other EQIP practices implemented, and additional acres that were funded. The scale and resources available for this analysis simply could not capture the full range of EQIP practices and the full scale of actual implementation in the state. It is likely that the extent of impact of the EQIP program is greater than this analysis can capture with the limited time and resources allowed.

The EQIP data available through the Freedom of Information Act (FOIA) only included the number of acres on which a given practice had been implemented and did not specify the number of fields. It is possible that multiple practices were implemented on a single field. Therefore, some fields may have been counted multiple times when determining the number of acres of EQIP-funded practices. Additionally, the publicly available FOIA data did not specify exact locations of each EQIP practice implemented in order to protect the privacy of producers. Instead, the FOIA data only included the county in which each practice was implemented. The

exact field-level locations were used at a later time to corroborate the model results. This corroboration work was conducted in cooperation with the USDA-NRCS in order to maintain the privacy of individual producers and to comply with the policies of the USDA-NRCS. This model corroboration at the field-scale was then aggregated to the county level for reporting purposes in conjunction with privacy policies and to protect producers.

The management actions and cropping dates used for modeling in SWAT were determined based on producer surveys in the state, as well as conversations with CSU-Extension employees. The dates of tillage, planting, harvest, and other actions were based on overall trends and were verified by CSU-Extension and USDA-NRCS employees to be representative of each region of the state. The types of crops modeled were based on the percentage of land cultivated for each crop, as well as the significance of the crop in that region and actual land use from USDA National Agricultural Statistics Service (NASS) land use data. For example, melons account for a small fraction of a percent of the land use in Div. 2. However, melons are an important crop to producers in that region due to economic and cultural reasons, so it was deemed necessary to include melon production modeling in that division.

It is acknowledged that the actual cropping dates and managements implemented are dependent on producer preferences, seasonal climatic factors, and other variables within each region. However, in order to perform this analysis across multiple watersheds, certain assumptions had to be made, including generalized cropping and management dates and actions. It is acknowledged that the results may not be representative of exact practices, cropping systems, and nutrient management in every area of the state for each year. Divisions were grouped by watersheds with similar cropping systems and dates in an effort to model the overall

trends in agricultural production and conservation practice implementation in similar regions of Colorado. This was done to keep assumptions as simplified and reasonable as possible.

2.6 Prominent Agricultural Practices

2.6.1 Dominant Crops

The dominant crop types and rotations for the irrigated acres of each watershed were extracted for the years 2008 to 2018 from the NASS database. The dominant crop types in Div. 1 Republican and South Platte watersheds by acreage were found to be corn (60%), alfalfa (17%), grass pasture (7%), winter wheat (9%), sugar beets (2%), small grains (1%), and dry beans (1%). The small grains category includes barley, triticale, oats, rye, and other small grains. Approximately 3% of the total crop types in Div. 1 were not modeled, most of which were specialty crops that make up small fractions of a percent of the land area in the division. Modeling every crop type would take more time and resources than the scope of this analysis allowed.

The Div. 2 Arkansas watershed from 2008 to 2018 was dominated by alfalfa (42%), grass and pasture (17%), corn (12%), winter wheat (20.6%), sorghum (7%), small grains (0.5%), and melons (0.2%). Small grains include oats, triticale, barley, rye, and other small grains. As in Div. 1, the remaining crop types, which make up about 1.5% of the total land area, were not modeled because each makes up fractions of a percent of the land area.

The dominant crop types that were modeled in Div. 3 Rio Grande watershed include alfalfa (34%), grass and pasture (28%), potatoes (12%), and small grains (15%). The small grains include barley, oats, spring wheat, durum wheat, triticale, and rye. The crops that were not modeled in Div. 3 made up roughly 11% of the total land area in the watershed, which is larger than the first two divisions. This land is identified as shrubland within the NLCD satellite

imagery but could be various types of agriculturally produced crops that are similar to shrubs and difficult to identify via satellite, such as conservation cover, hay, or grassland, or this area could be actual shrubland. Due to the difficulty in identifying the actual plants grown on this land area, it was not included in the modeling area. Figures 5 through 10 show the distributions of dominant crop types within each division based on the number of acres cultivated of each crop.

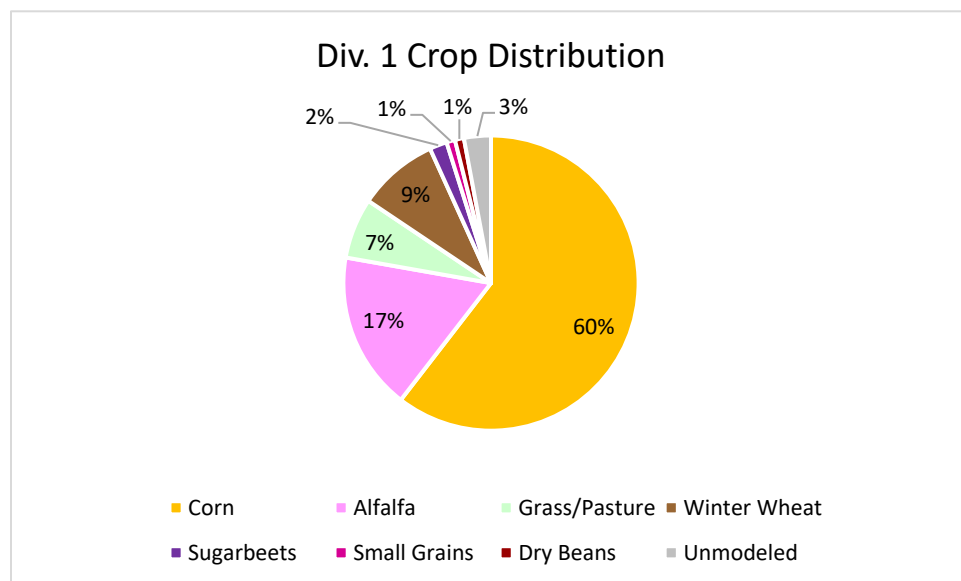


Figure 5. Crop distribution within Division 1 based on the crop acreage values from NASS data from the year 2008 to 2018.

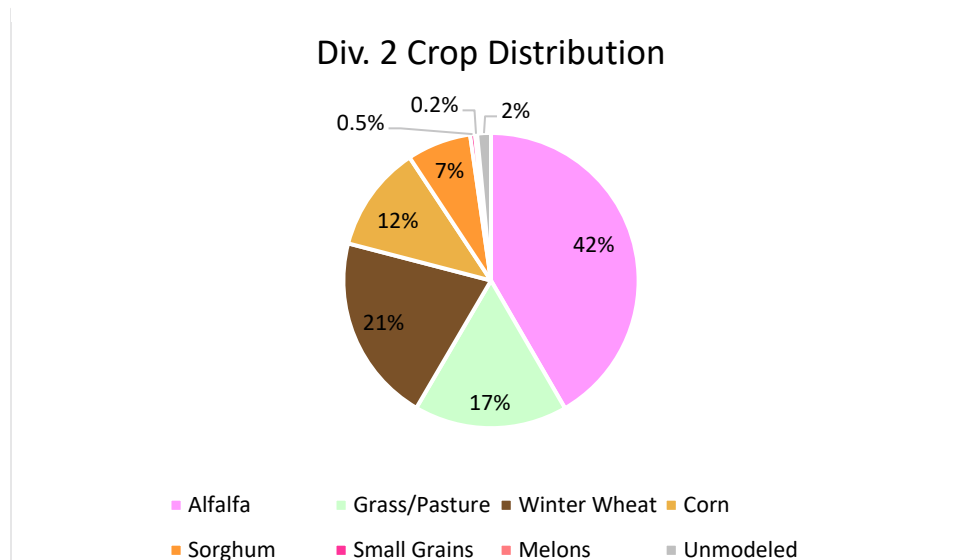


Figure 6. Crop distribution within Division 2 based on the crop acreage values from NASS data from the year 2008 to 2018.

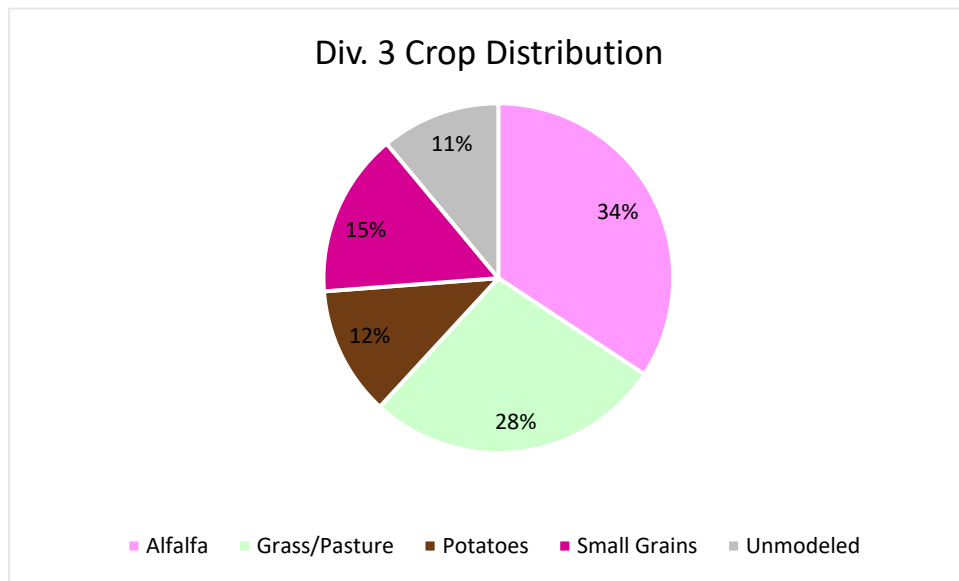


Figure 7. Crop distribution within Division 3 based on the crop acreage values from NASS data from the year 2008 to 2018.

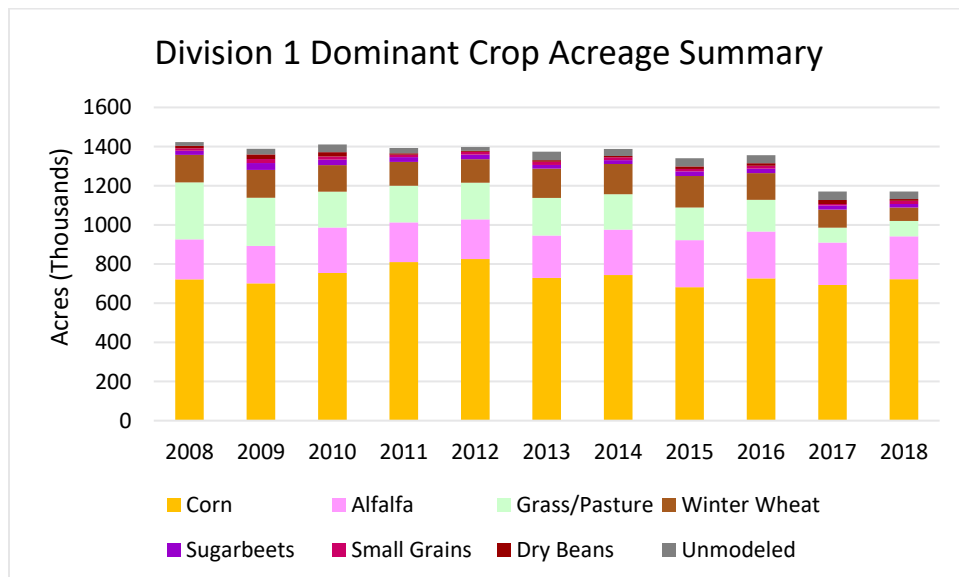


Figure 8. Crop acreages of the dominant crops in Div. 1 from 2008 to 2018. The crop acres were obtained from USDA National Agricultural Statistics Service Dataset.

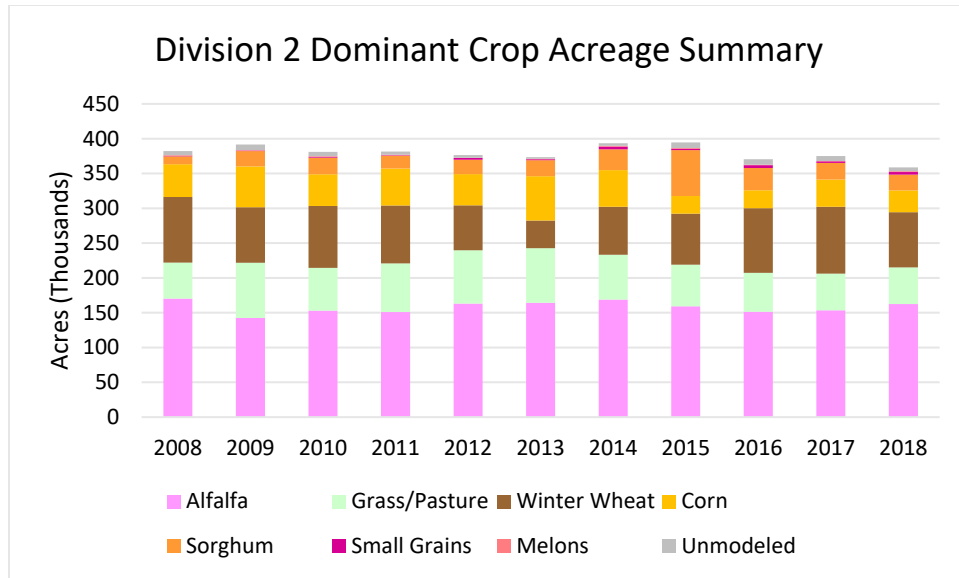


Figure 9. Crop acreages of the dominant crops in Div. 2 from 2008 to 2018. The crop acres were obtained from USDA National Agricultural Statistics Service Dataset.

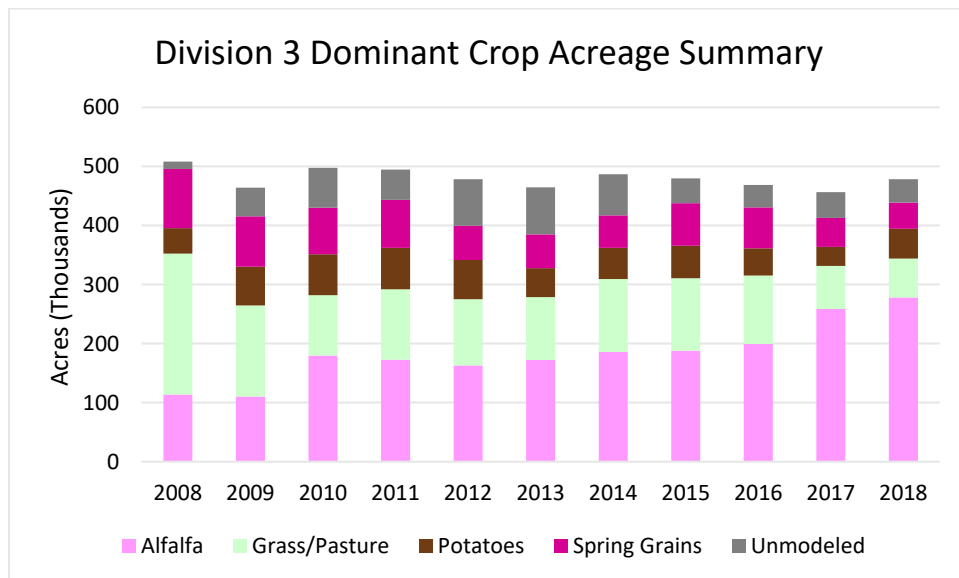


Figure 10. Crop acreages of the dominant crops in Div. 3 from 2008 to 2018. The crop acres were obtained from USDA National Agricultural Statistics Service Dataset.

2.6.2 Irrigation Types

There are roughly 1.75 million irrigated agricultural acres in the watersheds considered for this analysis, or about 48,000 fields, as of 2015 (<https://www.colorado.gov/pacific/cdss/gis-data-category>). The Div. 1 South Platte and Republican watersheds contain 809,257 irrigated

acres, farmed as roughly 22,000 fields. The Div. 2 Arkansas watershed contains about 430,877 irrigated acres, managed as 17,114 fields, and the Div. 3 Rio Grande watershed contains about 508,624 of those irrigated acres, broken into about 8,800 fields. A majority of the agricultural land in these watersheds is irrigated. Figures 11 through 13 below show the breakdown of irrigated agricultural land by the amount of flood, sprinkler, and drip irrigated acres in each division. In total, EQIP funded nearly 195,000 acres of irrigation conservation practices between 2008 and 2018 for this area of interest.

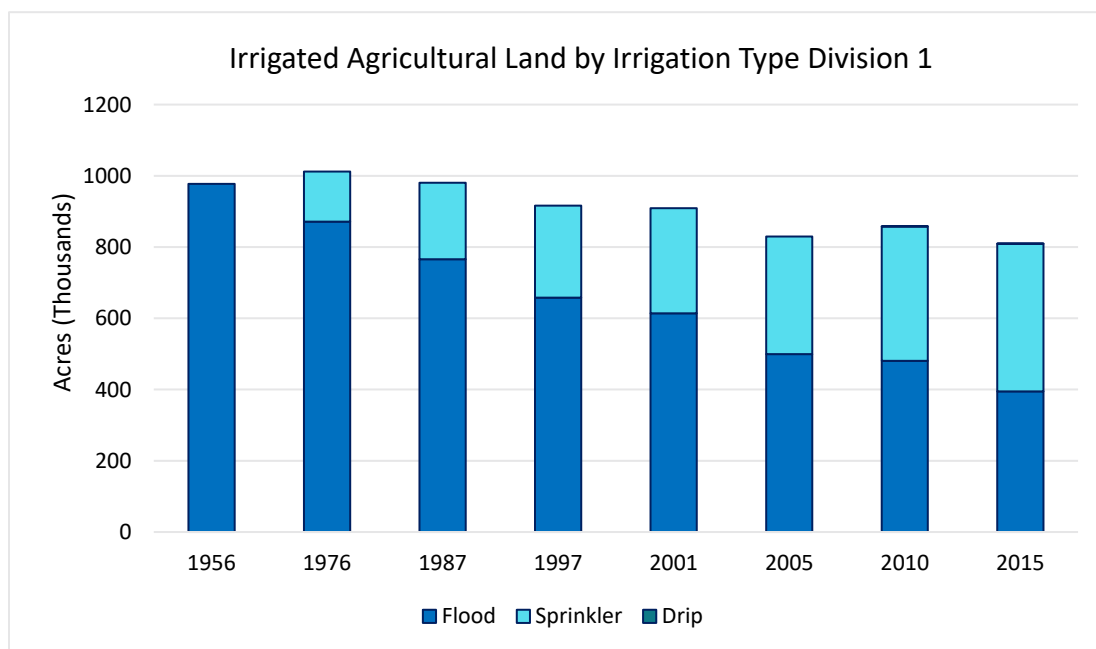


Figure 11. Distribution of acres of irrigation type by year from 1956 to 2015 in Division 1, showing a definite shift from flood to sprinkler irrigation in the region. The years included are based on the available data (Source: <https://www.colorado.gov/cdss>).

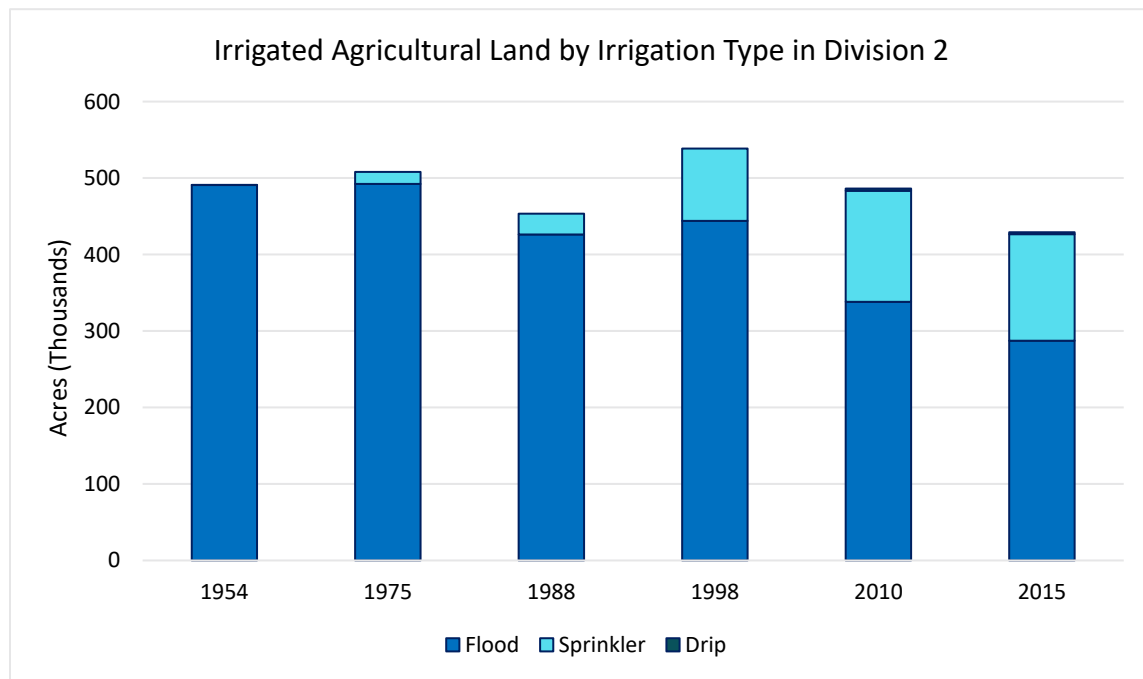


Figure 12. Distribution of acres of irrigation type by year from 1956 to 2015 in Division 1, showing a definite shift from flood to sprinkler irrigation in the region. The years included are based on the available data (Source: <https://www.colorado.gov/cdss>).

Figure 12 shows the distribution of acres of irrigation type by year from 1954 to 2015 in Division 2. There were four other years of available data (2013, 2014, 2017, and 2018) that were not included in this graph due to inconsistencies and low confidence in the data. There was a severe drought in 2012, and that affected the available data in the years 2013 and 2014, when residual effects were still being seen in the available water and, therefore, the acreage of irrigated fields. Those years of data were considered outliers and not representative of the general irrigation management of the region. Therefore, those years were not included in this graph.

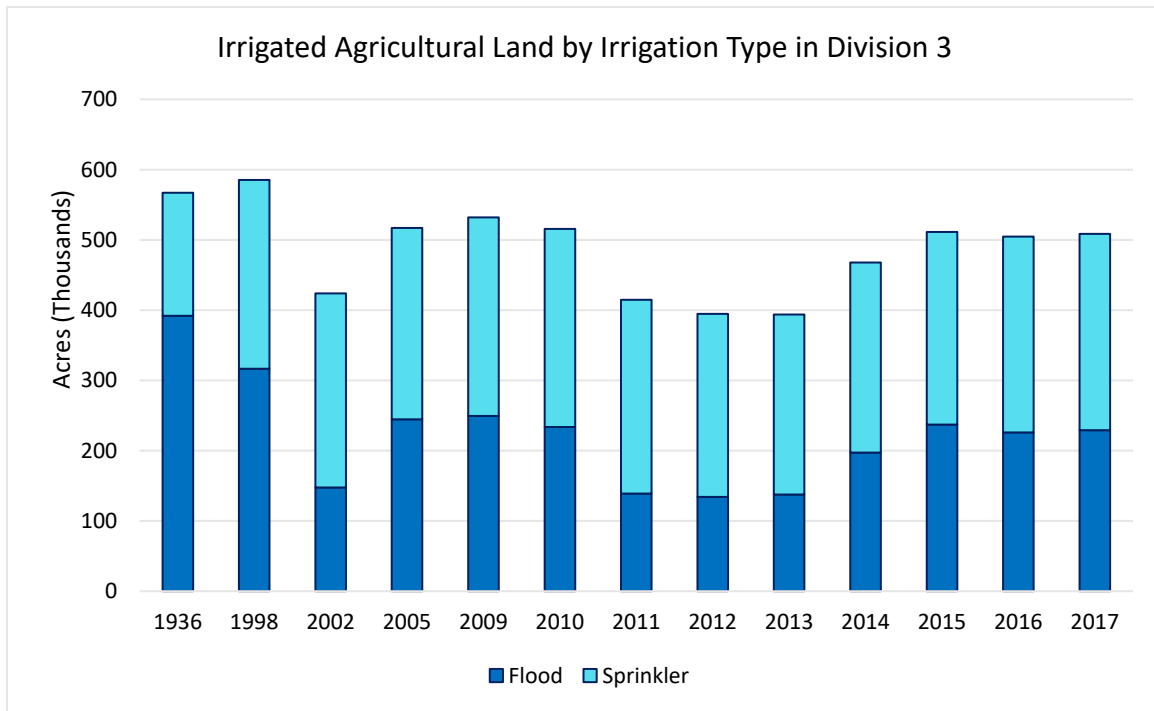


Figure 13. Distribution of acres of irrigation type by year from 1936 to 2018 in Division 3. The years included are based on the available data (Source: <https://www.colorado.gov/cdss>).

Figure 14, below, shows the amount of irrigated agricultural land funded by EQIP by county for the watersheds considered, with the highest number of EQIP irrigation contracts in Weld and Yuma counties. This figure demonstrates the distribution of flood versus sprinkler and drip irrigation across the entire study area, broken down by county.

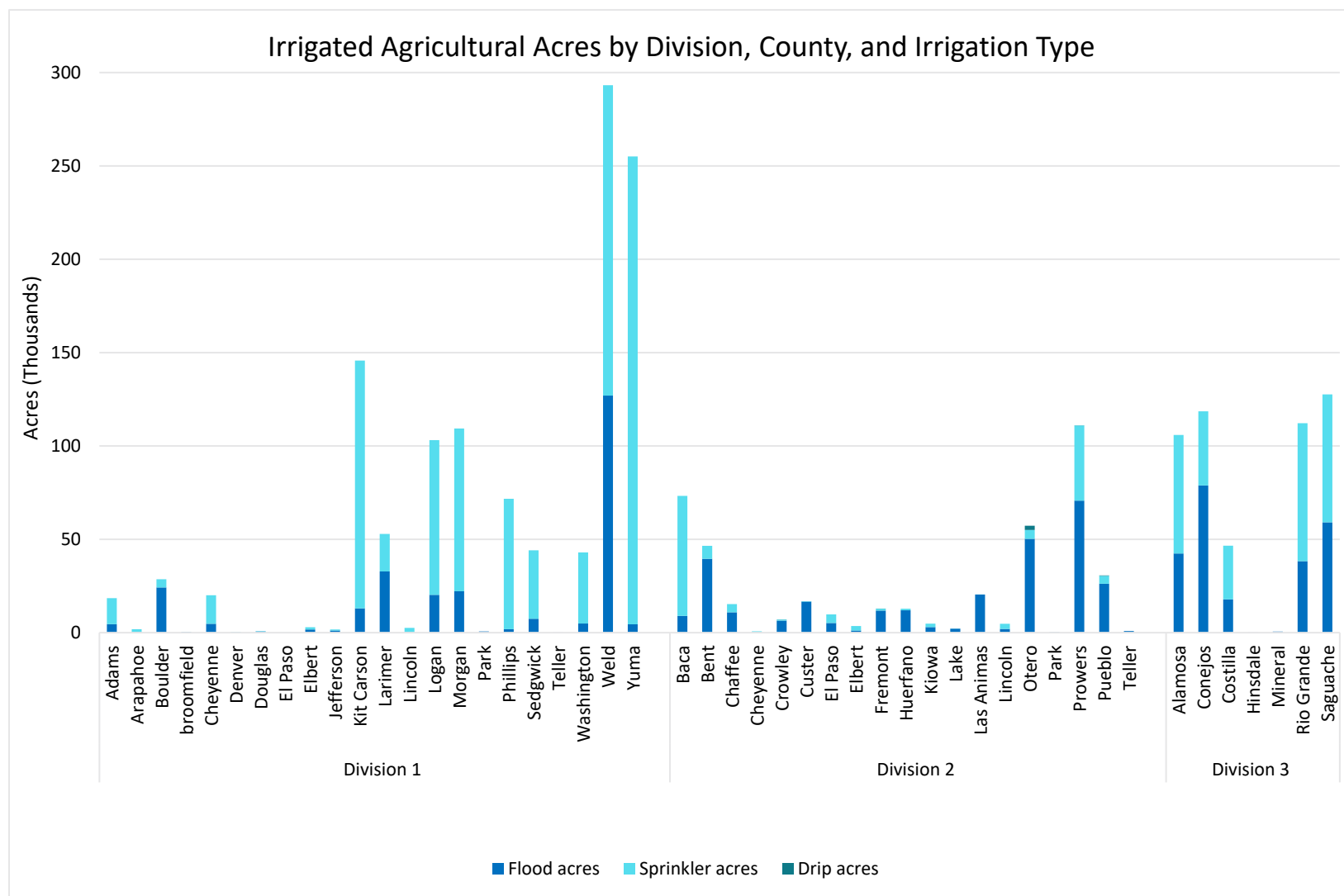


Figure 14. Distribution of irrigated agriculture fields by county for the counties considered in this analysis. This data was collected from Colorado’s Decision Support Systems GIS data layer for irrigated agricultural land in 2015 (<https://www.colorado.gov/cdss>)

2.6.3 Common Conservation Practices Used in Colorado

This analysis considers structural, vegetative, and management conservation practices implemented through EQIP. Structural conservation practices are installed and maintained for a specific practice lifespan, typically 20 years. They are long-term practices meant, among other purposes, to mitigate sediment and nutrient loss within and from the edge of a field. Examples that are commonly installed in Colorado include sprinkler and head gate irrigation systems, anaerobic digesters, etc. Vegetative practices include filter strips, buffer strips, grassed waterways, and field borders. Management conservation practices refer to farming operations throughout the year as a part of the cropping system that conserve and improve resource conditions. The operations, among other things, work to improve soil health and structure and reduce the amounts of nutrients, pesticides, and sediment that may be transported by wind or water. Examples common to Colorado include tillage and residue management, nutrient management, and irrigation water management. Most agricultural producers already utilize one, and often multiple, conservation practices on-farm. The practices already in use before the application of additional EQIP-funded practices were accounted for in this analysis as part of the baseline modeling scenarios.

This analysis focuses on the most commonly applied conservation practices in this region funded through the EQIP program. Those practices include reduced tillage, no till, sprinkler irrigation, drip irrigation, field borders and buffer and filter strips, as shown in Figure 15. These practices are defined and described in further detail in section 3.6 of the Methods Section.

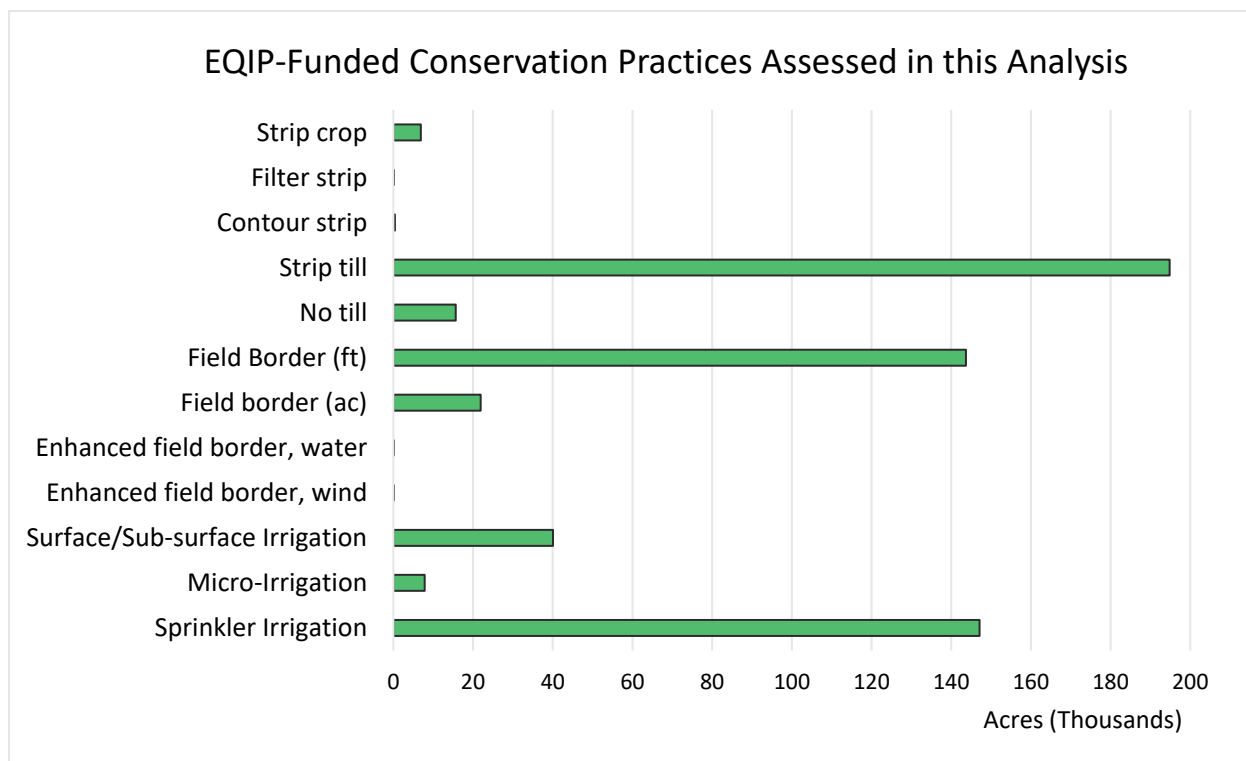


Figure 15. The EQIP-funded conservation practices that are considered and modeled in this analysis by acreage.

CHAPTER 3: METHODS

3.1 Overview

The Soil and Water Assessment Tool (SWAT) was used through the CSU Edge of Field Conservation Planning (EoFCP) tool to model the effectiveness of EQIP-funded agricultural conservation practices throughout the Republican, South Platte, Arkansas, and Rio Grande watersheds. Edge-of-field monitoring is expensive and resource-intensive, and it is not applicable on such a large scale. For this reason, modeling was used to simulate the effects of various management scenarios. The model was validated with observed edge-of-field data for calibration purposes. The SWAT and EoFCP models integrate land use, soils, and climate data and can simulate site-specific farming activities. They are able to estimate losses, such as sediment and nutrient losses, at the field scale, as well as account for the long-term impacts throughout a watershed.

SWAT was used under Colorado State University's Environmental Resource Assessment and Management System (eRAMS) platform utilizing EoFCP. eRAMS is a cloud-based, open source software platform offering online services that support geospatially enabled web applications for the purpose of natural resource management, while the EoFCP tool is a geospatial web application that allows users to compare potential and modeled water quality and crop yield impacts from implementation of various agricultural BMPs (CSU, 2019a; CSU, 2019b). This platform allows for a single point of access to public data, making large databases more readily available to users for incorporation into tools or other systems. This EoFCP tool through the eRAMS platform allows for automatic data extraction, cloud-based storage, and parallel computing helpful in modeling large watersheds. These abilities allow for a SWAT-based model with reduced computational burden.

3.2 Modeling Scenarios

Baseline (current conditions without EQIP) Scenario: This scenario reflects edge-of-field nutrient runoff under management and conservation practices being utilized before the implementation of the modeled EQIP-funded practices beginning in 2008.

Practices-In-Use Scenario (with EQIP): This scenario accounts for the EQIP-funded conservation practices implemented between 2008 and 2018. Conservation practice effects are determined by evaluating the difference in the results of these scenarios versus the baseline scenario.

3.3 The Soil and Water Assessment Tool (SWAT) Model and Edge of Field Conservation Planning Tool (EoFCP)

There are numerous models that can be used to simulate agricultural processes and determine annual nutrient load contributions from each irrigated agricultural field within a watershed (Shackelford et al., 2019; Alarcon & Gretchen, 2016; Vagstad et al., 2009).

SWAT, a continuous-time, semi- distributed, process-based watershed model, was chosen to model the effectiveness of agricultural management practices on irrigated agricultural fields due to its extensive use within the literature (Dagnew et al., 2019; Arnold et al., 2011; Gassman et al., 2007; Arnold et al., 2012, SWAT Literature Database, 2019). SWAT has sophisticated routines for agricultural management practices pertaining to fertilizer and manure application, tillage practices, and crop growth. Field observations were coupled with the use of models for this research to get a more representative regional assessment of the effects of different agricultural practices on a watershed scale.

The tools used in this analysis simulate farming practices including planting, tillage operations, and fertilizer and pesticide application, as well as irrigation operations and harvest.

SWAT can simulate the basic biological, hydrological, chemical, and meteorological processes that occur within agricultural systems, including interactions between soil structure and composition, nutrient processes, and hydrologic processes (Arnold et al., 2011). The SWAT model was accessed through the eRAMS platform utilizing the Edge of Field Conservation Planning (EoFCP) tool.

The EoFCP tool is a web-based geospatial application that allows users to compare potential and modeled water quality and crop yield effects after the implementation of various agricultural BMPs. The BMPs that can be considered include various irrigation managements, tillage operations, and nutrient management options. The EoFCP tool provides additional information on agricultural BMP implementation and calculates nutrient recommendations based on user inputs. Agricultural fields can be analyzed for N and P losses using the N-index and P-index risk modules that are incorporated into the EoFCP tool. Field boundaries can be mapped and analyzed within this tool to provide site characteristics and information about how nutrient management practices may affect water resources. The EoFCP tool incorporates the Nitrogen Index, Phosphorus Index, SWAT model, the Water Irrigation Scheduler for Efficiency (WISE) model, the Land Use and Agricultural Management Practice Service (LAMPS), and other applications that allow for a comprehensive geospatial evaluation of agricultural fields and the edge of field impacts of various BMPs (CSU, 2019b). This tool allowed for each field within each watershed to be modelled individually, after which the results for each individual field were aggregated to the county-level for ease of reporting the results.

Modeling results were calibrated using Edge-of-Field monitoring data from the Kerbel study site. Other observed data was used from public databases accessible through the eRAMS platform for ensuring realistic and attainable results. The data that are accessible through this

platform include, but are not limited to, databases such as: NOAA; National Climatic Data Center; SSURGO soils data; National Agricultural Statistic Service Land Use; USGS National Land Cover Database; USGS National Water Information System real-time for the Nation; EPA Water Quality Portal and WATERS; USGS Hydrography, Transportation, and Government Boundaries (CSU, 2019). The EoFCP tool specifically retrieves data from the USDA NRCS Soil Survey Geographic Database (SSURGO), the Parameter Elevation Regression on Independent Slopes Model (PRISM), the Global Historical Climatology Network-Daily (GHCND), and the Colorado Agricultural Meteorological Network.

3.4 Model Setup

A single Hydrologic Response Unit (HRU) was used to define each field based on majority soil type and majority slope class. In this analysis, each HRU was a single irrigated agricultural field. Only fields that had applied EQIP conservation practices during the model time period of 2008 to 2018 were evaluated. Additionally, only fields that were still in production at the end of the modeling period were included in this analysis. Land use for each field was defined based on NASS crop data for each year. Therefore, the model did not need to assume crop rotations because it used actual crops grown per field in each year. The HRUs are not always contiguous within a watershed. This process of division in HRUs based on soil type and slope allows the model to determine changes in evapotranspiration (ET) depending on crop and soil type of the area. A water balance equation is used for runoff simulation of each field and routing in order to quantify the total runoff in the watershed using a process-based approach. This approach enhances the physical description of the water balance and allows for a more representative simulation (Arnold et al., 2011).

3.5 Cropping system

For this study, scenarios were developed for each field based on dominant crop, data availability, and regional prominence. Irrigated field boundaries from the Colorado Department of Water Resources (DWR) were used as the basis of irrigated agricultural field extents for these watersheds. NASS land use data from 2008 to 2018 was combined with the Land-use and Agricultural Management Practice web-Service (LAMPS) (Kipka et al., 2016), and dominant land use crop types for each irrigated field were identified for each year. These were used to identify the dominant crops in each watershed, which were outlined previously in Figures 5 through 10. It is acknowledged that other minor crops such as dry beans, sunflowers, other forages, and vegetables are grown in these basins. However, producing the dozens of modeled scenarios for every crop rotation in the basin would require more time and resources than this project allowed, so only major crop types, and those deemed of significance within a region, were modeled.

Various crops and management actions were used to simulate changes in nutrient and irrigation applications, as well as tillage and harvest actions and dates on each field. Tables 2 through 13 describe the management actions and dates for each crop based on the watershed region. These tables show the conventional managements with flood irrigation as an example of the table input format. The “id” column describes the order of management actions, the “date” column is the date the action occurs, and the “operation” column dictates to the SWAT model the exact management to perform. The “Type” column tells the model the exact type of operation, “lbs/acre” describes the amount of nutrient applied in pounds per acre when the “Type” column specifies a nutrient operation, and “Incorporated (Y/N)” describes whether or not the nutrient is incorporated into the soil as it is applied. The full set of tables that includes all

management actions and dates can be found in Appendix A. These dates are representative of the entire analysis period of 2008 to 2018 and vary by year based on weather conditions, region of the state, and watersheds.

Each crop has 16 total scenarios. There are 4 tillage operations per crop in conjunction with two different irrigation types and various nutrient applications resulting in 16 scenarios per crop type. The tillage operations include conventional tillage, strip tillage, reduced tillage, and no tillage. The irrigation types include flood and sprinkler irrigation, and the nutrient application variable is split apply nutrient application versus conventional application. A complete list of these managements per crop is available in Appendix A.

Tables 2 through 13 show examples of the input tables used in the SWAT model listing important dates and management actions for modeling conventional tillage, flood irrigation, and conventional fertilizer application. Further management tables specifying crop dates and management actions for strip till, reduced till, no till, sprinkler irrigation, and split apply fertilizer application for all divisions can be found in Appendix A.

Table 2. *Corn-Conventional Tillage-Flood Irrigation*

Scenario: Corn-ConventionalTill-Flood

<i>ID</i>	<i>Date</i>	<i>Operation</i>	<i>Type</i>	<i>Lbs/ac</i>	<i>Incorporated (Y/N)</i>
1	3/15/2008	Tillage	DEEP RIPPER- SUBSOILER		
2	3/23/2008	Tillage	OFFSET DIS/HEAVDUTY GE19FT		
3	3/23/2008	Tillage	MOLDBOARD PLOW REG GE10B		
4	3/27/2008	Tillage	CULTI-MULCH ROLLER GE18FT		
5	4/14/2008	Nutrient	Elemental Nitrogen	160	no
6	4/14/2008	Nutrient	Elemental Phosphorous	60	no

7	4/14/2008	Tillage	BEDDER (DISK)
8	4/14/2008	Tillage	CULTI-PACKER PULVERIZER
9	4/30/2008	Planting	Corn
10	6/24/2008	Tillage	FURROW-OUT CULTIVATOR
11	9/14/2008	Harvest & Kill	

Table 3. Alfalfa -Conventional Tillage- Flood Irrigation

*Scenario: Alfalfa-ConventionalTill-Flood**

<i>id</i>	<i>date</i>	<i>operation</i>	<i>par1</i>	<i>par2</i>	<i>par3</i>
1	2/28/2008	Tillage	DEEP RIPPER- SUBSOILER		
2	3/2/2008	Tillage	OFFSET DIS/HEAVDUTY GE19FT		
3	3/5/2008	Tillage	MOLDBOARD PLOW REG GE10B		
4	3/7/2008	Tillage	CULTI-MULCH ROLLER GE18FT		
5	3/10/2008	Nutrient	Elemental Phosphorous	125	no
6	3/10/2008	Nutrient	Elemental Nitrogen	26	no
7	3/10/2008	Tillage	BEDDER (DISK)		
8	3/10/2008	Tillage	CULTI-PACKER PULVERIZER		
9	3/15/2008	Planting	Alfalfa		
10	6/1/2009	Harvest			
11	7/5/2009	Harvest			
12	8/15/2009	Harvest			
13	9/30/2009	Harvest			
14	4/15/2010	Nutrient	Elemental Nitrogen	10	no
15	4/15/2010	Nutrient	Elemental Phosphorous	50	no
16	6/1/2010	Harvest			
17	7/5/2010	Harvest			

18	8/15/2010	Harvest			
19	9/30/2010	Harvest			
20	4/15/2011	Nutrient	Elemental Nitrogen	10	no
21	4/15/2011	Nutrient	Elemental Phosphorous	50	no
22	6/1/2011	Harvest			
23	7/5/2011	Harvest			
24	8/15/2011	Harvest			
25	9/14/2011	Harvest & Kill			

**Because alfalfa is a multi-year perennial crop, when an observation of alfalfa was encountered in the modeling, this multi-year rotation was applied and ignored the next 3 years of observed satellite crop to allow the alfalfa to grow to completion.*

Table 4. Grass Pasture -Conventional Tillage- Flood Irrigation

*Scenario: GrassPasture-ConventionalTill-Flood**

ID	Date	Operation	Type	lbs/ac	Incorporated (Y/N)
1	3/15/08	Planting	Pasture		
2	4/15/08	Nutrient	Elemental Nitrogen	50	no
3	4/15/08	Nutrient	Elemental Phosphorous	40	no
4	5/15/08	Harvest			
5	6/25/08	Nutrient	Elemental Nitrogen	50	no
6	8/1/08	Harvest			
7	9/1/08	Harvest & Kill			

** Due to the lack of tillage operations there was no variation in tillage scenarios for this crop type*

Table 5. Winter Wheat -Conventional Tillage- Flood Irrigation*Scenario: WinterWheat-ConventionalTill-Flood*

<i>ID</i>	<i>Date</i>	<i>Operation</i>	<i>Type</i>	<i>lbs/ac</i>	<i>Incorporated (Y/N)</i>
1	9/15/07	Tillage	DEEP RIPPER- SUBSOILER		
2	9/16/07	Tillage	OFFSET DIS/HEAVDUTY GE19FT		
3	9/17/07	Tillage	MOLDBOARD PLOW REG GE10B		
4	9/20/07	Tillage	CULTI-MULCH ROLLER GE18FT		
5	9/25/07	Nutrient	Elemental Nitrogen	90	no
6	9/25/07	Nutrient	Elemental Phosphorous	30	no
7	9/25/07	Tillage	BEDDER (DISK)		
8	9/28/07	Tillage	CULTI-PACKER PULVERIZER		
9	9/30/07	Planting	Winter Wheat		
10	7/8/08	Harvest & Kill			

Table 6. Sugarbeets -Conventional Tillage- Flood Irrigation*Scenario: SugarBeets-ConventionalTill-Flood*

<i>ID</i>	<i>Date</i>	<i>Operation</i>	<i>Type</i>	<i>lbs/ac</i>	<i>Incorporated (Y/N)</i>
1	3/1/08	Tillage	DEEP RIPPER- SUBSOILER		
2	3/2/08	Tillage	OFFSET DIS/HEAVDUTY GE19FT		
3	3/2/08	Tillage	MOLDBOARD PLOW REG GE10B		
4	3/10/08	Tillage	CULTI-MULCH ROLLER GE18FT		

5	4/1/08	Nutrient	Elemental Nitrogen	120	no
6	4/1/08	Nutrient	Elemental Phosphorous	75	no
7	4/1/08	Tillage	BEDDER (DISK)		
8	4/1/08	Tillage	CULTI-PACKER PULVERIZER		
9	4/10/08	Planting	Sugarbeet		
10	5/8/08	Tillage	FURROW-OUT CULTIVATOR		
11	9/14/08	Harvest & Kill			

Table 7. Small Grains -Conventional Tillage- Flood Irrigation

Scenario: SmallGrains-ConventionalTill-Flood

ID	Date	Operation	Type	lbs/ac	Incorporated (Y/N)
1	3/1/08	Tillage	DEEP RIPPER- SUBSOILER		
2	3/2/08	Tillage	OFFSET DIS/HEAVDUTY GE19FT		
3	3/2/08	Tillage	MOLDBOARD PLOW REG GE10B		
4	3/2/08	Tillage	CULTI-MULCH ROLLER GE18FT		
5	3/15/08	Nutrient	Elemental Nitrogen	55	no
6	3/15/08	Nutrient	Elemental Phosphorous	80	no
7	3/15/08	Tillage	BEDDER (DISK)		
8	3/15/08	Tillage	CULTI-PACKER PULVERIZER		
9	3/16/08	Planting	Spring Barley		
10	4/30/08	Tillage	FURROW-OUT CULTIVATOR		
11	8/1/08	Harvest & Kill			

Table 8. Dry Beans -Conventional Tillage- Flood Irrigation*Scenario: DryBeans-ConventionalTill-Flood*

<i>ID</i>	<i>Date</i>	<i>Operation</i>	<i>Type</i>	<i>lbs/ac</i>	<i>Incorporated (Y/N)</i>
1	3/15/2008	Tillage	DEEP RIPPER- SUBSOILER		
2	3/23/2008	Tillage	OFFSET DIS/HEAVDUTY GE19FT		
3	3/23/2008	Tillage	MOLDBOARD PLOW REG GE10B		
4	3/27/2008	Tillage	CULTI-MULCH ROLLER GE18FT		
5	5/1/2008	Nutrient	Elemental Nitrogen	80	no
6	5/1/2008	Nutrient	Elemental Phosphorous	30	no
7	5/1/2008	Tillage	BEDDER (DISK)		
8	5/1/2008	Tillage	CULTI-PACKER PULVERIZER		
9	5/20/2008	Planting	Dry beans		
10	6/15/2008	Tillage	FURROW-OUT CULTIVATOR		
11	8/15/2008	Harvest & Kill			

Table 9. Potatoes -Conventional Tillage- Flood Irrigation*Scenario: Potatoes-ConventionalTill-Flood*

<i>ID</i>	<i>Date</i>	<i>Operation</i>	<i>Type</i>	<i>lbs/ac</i>	<i>Incorporated (Y/N)</i>
1	3/15/08	Tillage	DEEP RIPPER- SUBSOILER		
2	3/15/08	Tillage	OFFSET DIS/HEAVDUTY GE19FT		
3	4/14/08	Nutrient	Elemental Phosphorous	200	no

4	4/15/08	Tillage	CULTI-MULCH ROLLER GE18FT		
5	4/15/08	Tillage	Bedder (Disk)		
6	4/30/08	Nutrient	Elemental Nitrogen	50	no
7	4/30/08	Planting	Potatoes		
8	5/5/08	Tillage	Bedder (Disk)		
9	5/15/08	Nutrient	Elemental Nitrogen	20	no
10	5/30/08	Nutrient	Elemental Nitrogen	20	no
11	6/5/08	Nutrient	Elemental Nitrogen	20	no
12	6/15/08	Nutrient	Elemental Nitrogen	20	no
13	6/25/08	Nutrient	Elemental Nitrogen	20	no
14	7/10/08	Nutrient	Elemental Nitrogen	20	no
15	7/20/08	Nutrient	Elemental Nitrogen	10	no
16	8/20/08	Kill			
17	9/15/08	Dig	POTATO DIGGER		
18	9/15/08	Harvest			

Table 10. Spring Grains -Conventional Tillage- Flood Irrigation

Scenario: SpringGrains-ConventionalTill-Flood

ID	Date	Operation	Type	lbs/ac	Incorporated (Y/N)
1	3/15/08	Tillage	DEEP RIPPER- SUBSOILER		
2	3/15/08	Tillage	MOLDBOARD PLOW REG GE10B		
3	3/15/08	Tillage	OFFSET DIS/HEAVDUTY GE19FT		
4	4/30/08	Nutrient	Elemental Phosphorous	40	yes
5	4/30/08	Nutrient	Elemental Nitrogen	90	no
6	4/30/08	Tillage	CULTI-MULCH ROLLER GE18FT		

7	5/1/08	Planting	Small grains
8	8/31/08	Harvest	
9	9/15/08	Harvest & Kill	

Table 11. Melons -Conventional Tillage- Flood Irrigation

Scenario: Melons-ConventionalTill-Flood

ID	Date	Operation	Type	lbs/ac	Incorporated (Y/N)
1	3/23/08	Tillage	OFFSET DIS/HEAVDUTY GE19FT		
2	3/27/08	Tillage	CULTI-MULCH ROLLER GE18FT		
3	4/14/08	Nutrient	Elemental Nitrogen	125	no
4	4/14/08	Nutrient	Elemental Phosphorous	80	no
5	4/14/08	Tillage	BEDDER (DISK)		
6	4/14/08	Tillage	CULTI-PACKER PULVERIZER		
7	5/20/08	Planting	Melons		
8	9/14/18	Harvest & Kill			

Table 12. Small Grains-Conventional Tillage- Flood Irrigation

Scenario: SmallGrains-ConventionalTill-Flood

ID	Date	Operation	Type	lbs/ac	Incorporated (Y/N)
1	3/15/08	Tillage	DEEP RIPPER- SUBSOILER		
2	3/23/08	Tillage	OFFSET DIS/HEAVDUTY GE19FT		
3	3/23/08	Tillage	MOLDBOARD PLOW REG GE10B		

4	3/27/08	Tillage	CULTI-MULCH ROLLER GE18FT		
5	4/14/08	Nutrient	Elemental Nitrogen	55	no
6	4/14/08	Nutrient	Elemental Phosphorous	80	no
7	4/14/08	Tillage	BEDDER (DISK)		
8	4/14/08	Tillage	CULTI-PACKER PULVERIZER		
9	4/1/08	Planting	SmallGrains		
10	6/24/08	Tillage	FURROW-OUT CULTIVATOR		
11	8/15/08	Harvest & Kill			

Table 13. Grain Sorghum -Conventional Tillage- Flood Irrigation

Scenario: GrainSorghum-ConventionalTill-Flood

ID	Date	Operation	Type	lbs/ac	Incorporated (Y/N)
1	3/15/08	Tillage	DEEP RIPPER- SUBSOILER		
2	3/23/08	Tillage	OFFSET DIS/HEAVDUTY GE19FT		
3	3/23/08	Tillage	MOLDBOARD PLOW REG GE10B		
4	3/27/08	Tillage	CULTI-MULCH ROLLER GE18FT		
5	4/14/08	Nutrient	Elemental Nitrogen	70	no
6	4/14/08	Nutrient	Elemental Phosphorous	40	no
7	4/14/08	Tillage	BEDDER (DISK)		
8	4/14/08	Tillage	CULTI-PACKER PULVERIZER		
9	6/1/08	Planting	Grain Sorghum		
10	6/24/08	Tillage	FURROW-OUT CULTIVATOR		
11	9/14/08	Harvest & Kill			

3.6 Representation of Conservation Practices

The conservation practices considered in this study are those funded by the EQIP program from 2008 to 2018 in Colorado. Figure 16 below details the investments in EQIP conservation practice from 2008 to 2018 in Colorado alone, broken down by the amount contributed from EQIP funds and the amount of the producer share, which is estimated to be close to 40% of the cost of the conservation practice. Several practices were considered, and they are represented in Table 13. Each practice is summarized below with their descriptions, effects at the field scale and on water quality, and their efficacy. Practice standards and uses were pulled from the NRCS Field Office Technical Guide (USDA NRCS, 2019c). The SWAT model and EoFCP tool allow for detailed simulations at both the watershed and sub-basin levels, as well as at edge-of-field. In this analysis, simulations were run for each individual field in order to gather edge-of-field estimations and were then aggregated to the county level.

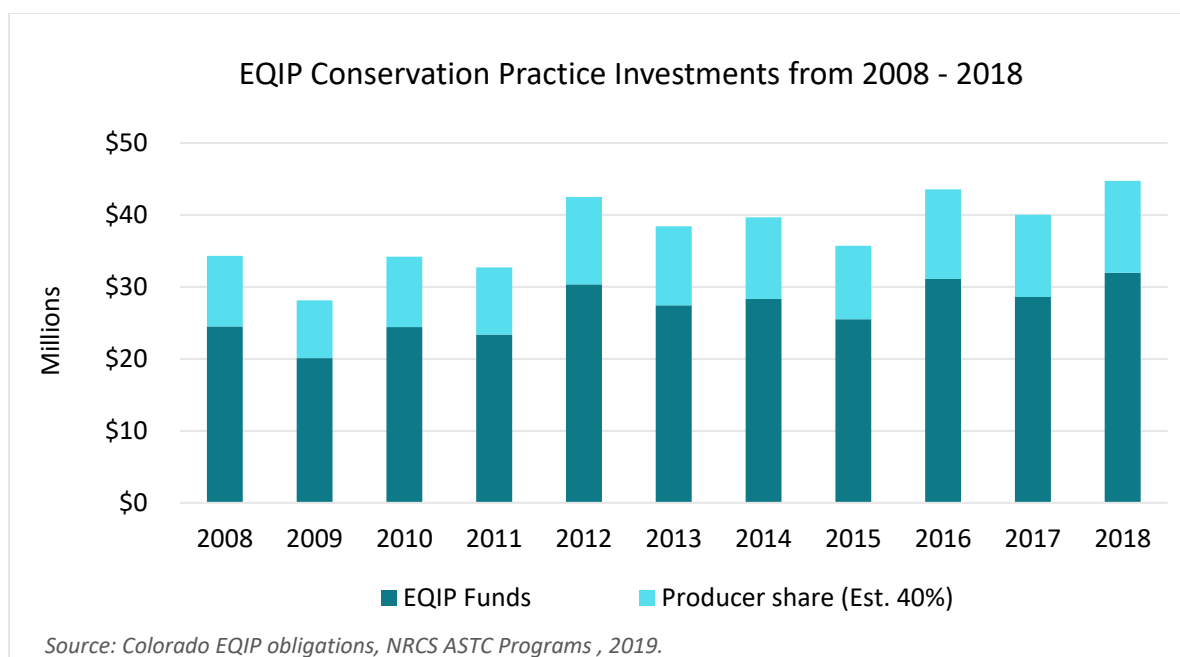


Figure 16. Total funds obligated to Colorado producer contracts within the four modelled watersheds for each year from 2008 to 2018 through the EQIP program and associated expenditures committed by producers for conservation practice implementation. The producer share is estimated to be 40% of the cost.

Table 14. The EQIP-Funded Conservation Practices Assessed in Each Watershed

<i>EQIP-Funded Practice</i>	<i>Field Office Technical Guide Code</i>	<i>Total Acres* Funded and Implemented</i>
<i>Strip Cropping</i>	585	6,900
<i>Filter Strip</i>	393	50
<i>Contour Buffer</i>	332	370
<i>Strip Tillage</i>	329	194,811
<i>No Tillage</i>	329	15,639
<i>Field Border</i>	386	21,924
<i>Surface/Sub-surface Irrigation</i>	443	40,052
<i>Micro-Irrigation</i>	441	7,844
<i>Sprinkler Irrigation</i>	442	147,138
<i>Enhanced Field Border, water</i>	E386101Z	6

*Total acres within all four watersheds that were modeled (South Platte, Republican, Arkansas, and Rio Grande)

Table 15. Breakdown of Acreages of Each Conservation Practice by County

<i>County</i>	<i>Irrigation</i>	<i>Field Border</i>	<i>Strip Tillage</i>	<i>No Tillage</i>
<i>Adams</i>	7,065	32	38,880	2,923
<i>Alamosa</i>	3,215			
<i>Arapahoe</i>	2,957	8	14,800	
<i>Baca</i>	4,597	370	31,324	
<i>Bent</i>	6,305	10		
<i>Boulder</i>	2,746	0.5	1,050	530
<i>Chaffee</i>	825			
<i>Cheyenne</i>	264		4,116	
<i>Conejos</i>	5,187			
<i>Costilla</i>	1,907			
<i>Crowley</i>	193			
<i>Custer</i>	420			
<i>Douglas</i>	82			
<i>El Paso</i>	267			
<i>Elbert</i>	197	6	1,540	
<i>Fremont</i>	265			
<i>Huerfano</i>	354			
<i>Jefferson</i>	1			
<i>Kiowa</i>	123			1,951
<i>Kit Carson</i>	1,762	3	15,634	764
<i>Lake</i>	88			
<i>Larimer</i>	2,870	22	3,375	
<i>Las Animas</i>	941			
<i>Lincoln</i>	381		730	549
<i>Logan</i>	11,633	43	19,524	829
<i>Morgan</i>	8,689		624	

<i>Otero</i>	13,115			
<i>Park</i>	40			
<i>Phillips</i>	5,216	1	5,265	3,071
<i>Prowers</i>	17,796		2,397	
<i>Pueblo</i>	903		118	
<i>Rio Grande</i>	6,569			
<i>Saguache</i>	4,746			
<i>Sedgwick</i>	8,267		12,102	
<i>Washington</i>	4,920	4	8,638	1,106
<i>Weld</i>	12,709	71	12,872	1,013
<i>Yuma</i>	3,850		26,315	2,882

3.6.1 EQIP-Funded Field Borders and Filter Strips

A field border is a strip of permanent vegetation established at the edge or around the perimeter of a field. Field borders are used for wind and water erosion reduction and for the protection of soil and water quality from runoff by filtering out sediment, nutrients, and organic matter. Filter strips are narrow strips of permanent, herbaceous vegetative cover established to remove contaminants from overland flow. Field borders and filter strips reduce pesticides, sediment, nutrients, and organic matter, and increase water infiltration into the soil. Therefore, they are expected to reduce total runoff from fields, which will reduce TN and TP losses at the edge-of-field. SWAT requires a set field border and filter strip width, which was assumed to be 30 feet, as that is the minimum width requirement by the EQIP practice standards. In this analysis, filter strips and contour buffers were included under the field border category for modeling purposes, and the total number of acres of EQIP-funded field border and filter strips is summarized by county in Table 14.

3.6.2 EQIP-Funded Irrigation Practices

A sprinkler system is an irrigation distribution system that applies water by means of nozzles operated under pressure. Sprinklers increase water use efficiency and uniformly apply water on irrigated lands, improve plant productivity and health, prevent the entry of excessive nutrients, organics, and other chemicals to water resources, as well as improve the condition of soils contaminated with salts and other chemicals. Due to more efficient and precise irrigation water application using a sprinkler system, the amount of runoff leaving a field is greatly reduced compared to furrow or flood irrigation. Therefore, the amount of TN and TP lost at the edge-of-field is expected to be reduced significantly. The irrigation parameters change when converting from flood to sprinkler irrigation in the SWAT model. The total number of acres of EQIP-funded irrigation practices are summarized by irrigation type and county in Table 14, while Table 15, below, details the SWAT irrigation parameters used in this analysis.

Drip irrigation, also called micro irrigation or trickle irrigation, is used to make frequent applications of small quantities of water on or below the soil surface, placed along a water delivery line and applied directly to the root zone of the plant. It is meant to maintain soil moisture for optimum plant growth while limiting excess water usage. Therefore, drip irrigation involved little to no runoff at the edge-of-field, meaning that there is little to no excess TN or TP that can be lost in runoff when drip irrigation is in use.

Table 16. SWAT Irrigation Parameters

Scenario	SWAT Type	SWAT Method	SWAT Efficiency (%)	SWAT Irrigation Event Depth (mm)
Flood	Surface Irrigation	Graded Furrow	50	90
Sprinkler	Center Pivot	Spray Heads without End Gun	85	25

3.6.3 EQIP-Funded Tillage Practices

EQIP funded nearly 194,811 acres of strip tillage practices and 15,639 acres of no tillage conservation practices from 2008 to 2018. Table 14, above, shows the distribution of EQIP-funded strip and no tillage practices that were implemented between 2008 and 2018 among the counties considered in this analysis.

Strip tillage and reduced tillage are done by managing the amount, orientation, and distribution of crop and other plant residue on the soil surface throughout the year while also limiting soil disturbance due to crop growth and harvest activities in systems where the field surface is tilled prior to planting. This is done to reduce soil erosion and tillage-induced particulate emissions in runoff, and to improve soil health and organic matter content. Although the field is being tilled to an extent, the amount of residue that is left on the field helps to prevent soil erosion and surface runoff. Also, the process of tilling residue into the soil incorporates some of the fertilizer that had been applied to the field, so those nutrients are not as easily lost in runoff. Therefore, strip and reduced tillage are expected to reduce nutrient losses from edge-of-field runoff. Strip tillage and strip cropping, which involves growing planned rotations of crops or fallow land with strips of forages or small grains in a systematic arrangement of equal width strips across a field, were deemed to have similar effects on edge-of-field nutrient losses, so those acreages were combined for modeling purposes.

No tillage management limits the soil disturbance on a field surface to manage the amount, orientation, and distribution of crop and plant residue throughout the year. All residues are distributed uniformly over the entire field. Under no tillage management, the fertilizers that are applied to the field generally remain on the surface and are more likely to be lost in surface

runoff during precipitation events or irrigation events that cause surface runoff, particularly those events that occur shortly after nutrient application. In order to combat this issue, no tillage management sometimes involves injection of the fertilizer into the soil to help incorporate the nutrients and prevent losses in runoff. Overall, nutrient losses via surface runoff tend to be greater in no tillage management compared to strip tillage management, but there are still reductions in nutrient losses compared to conventional tillage. In this analysis, no tillage management involved incorporation of elemental phosphorus by injection into the surface of the soil.

3.7 The Randomization Process: Assigning EQIP Practices within the Model

The exact location data for individual EQIP-funded practices was protected under law and could not be used in the model in order to protect the privacy of Colorado producers. Therefore, a randomization process was used to assign EQIP-funded practices to individual fields within each division based on the county in which that practice was implemented.

The baseline irrigation scenarios were known and were based on the CDWR/CDSS irrigated field layer from 2015 (Colorado.gov/cdss). Any changes to irrigation practices from the county-level EQIP data were added to the baseline scenario by randomly selecting a flood irrigation field and converting that to a sprinkler or micro-irrigation practice.

The exact baseline tillage practices were not known, but a survey of Colorado Agriculture by CSU-Extension, in which producers self-reported their tillage practices, provided the baseline information for a distribution of tillage scenarios. The distribution of baseline tillage scenarios across the modeled fields was 60% conventional tillage, 30% reduced tillage, and 10% strip tillage and no tillage. For the baseline scenarios, a random set of fields that satisfied the given distribution of acreage were selected for each of the tillage types (i.e., a random set of the fields

that made up 60% of the irrigated agricultural field area was designated as conventional tillage, then from the remaining fields a random set of reduced tillage were selected that accounted for 30% of the irrigated agricultural land area, and the remaining 10% of the irrigated agricultural fields were designated as strip tillage for the baseline scenario).

In the model, agricultural acreage is handled on a ‘per-modeling period’ basis and not a ‘per year’ basis. Therefore, when a new operation is applied to a field, that operation remains in effect for the remainder of the modeling scenario. Then for any EQIP field that changed tillage (strip/no till), it was assumed that conventional tillage fields would upgrade to strip/no till. Once those upgrades were exhausted (i.e., no fields left performing conventional tillage), it was assumed the reduced tillage fields would convert, etc. Therefore, a field in conventional tillage could only be upgraded to strip till/no till, and a field could only be converted to reduced tillage from strip till/no till.

The baseline assumption for field borders was that no field had a field border, so any EQIP field that upgraded was randomly selected from all of the above fields. All of the above random selections were performed independently of each other. This randomization process was repeated 150 times in order to get a consistent average expected change. Because of the random nature of the field selection process within the model, field borders were allowed to be applied to any type of field, whether it was a field of annual or perennial crops. It is acknowledged that it is often not likely that a field border would be applied to a field of perennial crops. However, due to time and resource restraints, this was not addressed in this iteration of modeling. This averaged value for each county is reported in the results section, with units of average annual pounds per acre per EQIP field, aggregated to the county level.

3.8 Corroboration of Model Results

Once the modeling process was completed, it was necessary to corroborate the model results. This was done using two processes. The first was to compare the modeled results to observed results for the ARDEC 2200 Field and Berthoud Field, discussed previously. This comparison was done by calculating the percent difference between the modeled and observed results for each field. The second process of model corroboration was done using field-level location data from the USDA-NRCS for the exact EQIP practices implemented on specific fields. This was done in cooperation with the USDA-NRCS in order to comply with the established privacy policies. The data was accessed from a secure government-run system at the USDA-NRCS headquarters in Denver, Colorado. NRCS leadership and CSU researchers convened to determine a process for corroboration that would be efficient, effective, and also abide by the law and privacy policies in place.

CSU researchers brought a GIS field layer of the model results and data to the NRCS headquarters, where the NRCS employees could then break down the modeled results data by field. From the NRCS actual field-level data, the actual EQIP fields were identified, and the observed practice that had been applied on that field was noted. From there, the identical field was found in the modeled data, and that observed practice was selected from the modeled scenarios. This was performed for a select number of fields in a random assortment of counties.

Once all of the selected modeled fields had been compared to their corresponding actual EQIP field, the total nutrient reductions were summed, and the county-level results from the actual EQIP practices were compared to the modeled county-level results, which were calculated within the model by randomly assigning practices per county, as discussed previously. If this county-level aggregated result from the actual EQIP practice per field was within a reasonable

range of the modeled value, which randomized the practices per field for 150 model runs and averaged those 150 results, then the modeled results were properly corroborated.

CHAPTER 4: RESULTS AND CONCLUSION

4.1 Results

The application of EQIP-funded conservation practices has led to substantial reductions in edge-of-field losses of TN and TP from agricultural runoff according to model outputs. This analysis evaluated the effects of specific EQIP-funded practices with regard to TN and TP loss reductions for the Republican, South Platte, Arkansas, and Rio Grande watersheds of Colorado from 2008-2018. It was found that there were substantial loss reductions for each nutrient and practice.

Overall, the combined effect of the EQIP-funded practices included in this study reduced TN losses by an average of 8.2% from the affected acreage across the study watersheds. These loss reductions led to a total of 19.48 tons of TN reduced across the four study watersheds from 2008 to 2018. In all, from 2008 to 2018, the implementation of conservation practices within the four watersheds reduced edge-of-field TN losses from an average of 1.83 to 1.68 pounds per acre.

The implementation of EQIP-funded conservation practices reduced edge-of-field TP losses from 0.24 pounds per acre to 0.17 pounds per acre over the same period, resulting in a loss reduction of approximately 27.7% of TP from the affected acreage across the four study watersheds. This amounted to 263.3 tons of TP reduced across the four study watersheds for this period.

The most significant reductions in losses of both TN and TP came from counties with high adoption rates of EQIP-funded irrigation conservation practices, such as sprinkler or drip irrigation (7.1% reduction in TN and 33.5% reduction in TP). The next most significant loss

reductions in TN were found in counties with high adoption rates of strip tillage (6.9% reduction) and no tillage (6.9% reduction), followed by combinations of strip and no tillage practices, which reduced TN losses by 6.4%. The next most significant loss reductions in TP were found in counties with high adoption rates of field borders, which yielded a 30.1% loss reduction, followed by counties with high adoption rates of strip tillage practices (29.6% reductions of TP losses).

The total reductions of TN are much lower than those of TP. This is likely due to the fact that much of the nitrogen is moved from surface runoff to percolation to groundwater through the management scenarios used in this model. However, because these results are total runoff values (i.e. surface plus subsurface), the percent nitrogen reduction is likely lower than if only surface runoff had been examined. It is also important to note that certain crops are associated with varying levels of nutrient application throughout the growing season, so the number of acres of certain crops in a given year can affect the amount of reduction modeled per county.

In all cases, the modeling found that significant reductions in nutrient loads were achieved through the implementation of the selected EQIP-funded practices. Therefore, the EQIP program has had a clear impact on Colorado agricultural conservation efforts with regard to nutrient abatement.

These results were validated using field-level EQIP data from the USDA-NRCS. Upon observation of the actual conservation practices that were implemented per county, the total loss reductions in TN and TP were aggregated at the county level and compared to these model outputs. The initial validation process included specific selected counties. Observed reductions for the initial counties were similar to the modeled reduction outputs, providing a level of confidence in the randomization process used and the associated model results.

Previous modeling efforts had been adjusted in order to attain these finalized, improved model results. The harvest dates of certain crops were adjusted to be later in the year in order to better model the in-field effects of biomass production, nutrient uptake, and soil erosion prevention. Additionally, phosphorus was incorporated for all no tillage practices in order to be more realistic. In addition, initial model outputs were parsed incorrectly for some fields, resulting in zero runoff values for fields with conventional tillage. This gave a false value for the baseline scenario. In these instances, QA/QC of the modeling results by hand allowed for this error to be fixed for each field, improving the accuracy of the result summaries compared with the initial draft modeling results.

4.1.1 Field Scale Results

An analysis of the results of each management action at the field scale can show the impacts at the edge-of-field of various conservation practices. The following section shows the trends in the single field scale impacts of applying conservation practices. Table 17 shows the varying levels of nitrogen and phosphorus loss rate reductions at the edge-of-field with the implementation of certain conservation practices. Irrigation practices had the greatest impact on reducing TN and TP losses with 7.1% and 33.5% reductions, respectively, on the combined acreage where these practices were implemented. This is likely due to increased application efficiency of irrigation water and the resulting effect of reduced runoff from the field. The total impact of the EQIP program on reducing TP losses within the four watersheds was 27.7 %, and the total impact on reducing TN losses within the four watersheds was 8.2%.

Table 18 shows the total reductions, in total tons, from the baseline scenario to the conservation practice scenario as an average of all counties in the four watersheds. The strip tillage practices had the highest individual TN tonnage reductions at 15.51 tons, followed by

combinations of strip and no tillage practices, which reduced TN tonnages by 15.36 tons. The least reductions of TN were observed for the implementation of field borders, likely due to the fact that field borders function mainly to trap sediment and slow runoff. TN is soluble and is often absorbed in the runoff, which is only slowed, and sometimes filtered, by field borders. Therefore, field borders are most successful in stopping particulate pollutants, such as TP, which is often adsorbed to soil particles in the runoff.

Irrigation practice implementation (sprinkler and drip) had the highest individual TP reductions at 264 tons across the four watersheds, with very similar reductions in tons for each of the other considered EQIP-funded conservation practices. Manual QA/QC of the data was performed, and all model inputs were verified to ensure that the result values were determined correctly. Therefore, these similarities in the modeled tonnage values may be due to coincidence, or they may be due to the limits of the model inputs (i.e. the TP fertilizer rate that was assumed in this study may be too low, resulting in low TP reductions overall and similar reductions among the conservation practices). The TP fertilizer rate and management actions were developed in conjunction with CSU Extension staff and were based on producer surveys. However, these fertilizer rates and managements were generalized based on the region, crops, and practices being modeled, which introduces levels of uncertainty and may be the driving factor in the similarities in tonnage values modeled for each conservation practice.

Table 17. *Edge-of-Field Nutrient Loss Reductions as a Percentage* Due to EQIP-Funded Conservation Practices Implemented between 2008 and 2018 in the Four Study Watersheds.***

<i>EQIP-Funded Conservation Practice</i>	<i>% Reduction of Total Nitrogen</i>	<i>% Reduction of Total Phosphorus</i>
<i>Baseline</i>	-	-
<i>Irrigation (Sprinkler and Drip)</i>	7.1	33.5

<i>Field Border</i>	6.3	30.1
<i>Strip Till</i>	6.9	29.6
<i>No Till</i>	6.9	24.4
<i>Strip and No Till Combinations</i>	6.4	23.4
<i>All EQIP Progress</i>	8.2	27.7

**The percentages reported are the average percent reductions, averaged across the counties in each division*

***South Platte, Republican, Lower Arkansas, Rio Grande*

Table 18. *Edge-of-Field Nutrient Loss Reductions (tons) due to EQIP-Funded Conservation Practices Implemented between 2008 and 2018 in the Four Study Watersheds.**

<i>EQIP-Funded Conservation Practice</i>	<i>Reduction of Total Nitrogen (tons)</i>	<i>Reduction of Total Phosphorus (tons)</i>
<i>Baseline</i>	-	-
<i>Irrigation (Sprinkler and Drip)</i>	8.68	264.06
<i>Field Border</i>	4.14	262.59
<i>Strip Till</i>	15.51	262.67
<i>No Till</i>	5.6	261.86
<i>Strip and No Till Combinations</i>	15.36	262.86
<i>All EQIP Progress</i>	19.48	263.34

**South Platte, Republican, Lower Arkansas, Rio Grande*

Table 19 below shows similar information to Table 16, but the percent nutrient loss reductions are broken down by division. Similarly, Table 20 shows information comparable to Table 18, except that the nutrient loss reductions are broken down by division. Some counties are split between divisions, but the model outputs were aggregated at the county level, so those

county's reductions were included in the average for each of the divisions in which they are located. The total reductions resulting in each division are affected by the actual practices that are implemented and the application rate of the modeled practices.

Additionally, Division 3 had minimal EQIP adoption compared to the other divisions. Therefore, the results of a conservation practice on a single field have a greater weight in the average reductions observed per county in that division compared to the divisions in which there were many acres of conservation practices that contributed to the calculated average reductions.

Table 19. *Edge-of-Field Nutrient Loss Reductions as a Percentage* Due to EQIP-Funded Conservation Practices Implemented Between 2008 and 2018 in the Three Divisions Included in This Analysis.*

	<i>EQIP-Funded Conservation Practice</i>	<i>% Reduction of Total Nitrogen</i>	<i>% Reduction of Total Phosphorus</i>
<i>Division 1</i>	<i>Irrigation (Sprinkler and Drip)</i>	7.7	46.3
	<i>Field Border</i>	7.1	43.8
	<i>Strip Till</i>	8.6	43.7
	<i>No Till</i>	5.7	38.9
	<i>Strip and No Till Combinations</i>	7.9	37.3
	<i>All EQIP Progress</i>	10.8	42.0
<i>Division 2</i>	<i>Irrigation (Sprinkler and Drip)</i>	9.2	19.5
	<i>Field Border</i>	7.0	15.4
	<i>Strip Till</i>	6.8	15.3
	<i>No Till</i>	7.8	15.6
	<i>Strip and No Till Combinations</i>	7.1	13.3
	<i>All EQIP Progress</i>	9.9	18.8

<i>Division 3</i>	<i>Irrigation (Sprinkler and Drip)</i>	5.8	7.1
	<i>Field Border</i>	3.2	1.6
	<i>Strip Till</i>	3.6	2.6
	<i>No Till</i>	5.1	2.8
	<i>Strip and No Till Combinations</i>	4.7	2.1
	<i>All EQIP Progress</i>	5.6	6.8

**The percentages reported here are crop-area weighted average percent reductions of each county in each division and do not reflect a linear sum of previous reductions.*

Table 20. *Edge-of-Field Nutrient Loss Reductions (tons) Due to EQIP-Funded Conservation Practices Implemented Between 2008 and 2018 in the Three Divisions Included in This Analysis.*

	<i>EQIP-Funded Conservation Practice</i>	<i>Reduction of Total Nitrogen (tons)</i>	<i>Reduction of Total Phosphorus (tons)</i>
<i>Division 1</i>	<i>Irrigation (Sprinkler and Drip)</i>	4.3	231.2
	<i>Field Border</i>	1.9	230.5
	<i>Strip Till</i>	13.1	230.7
	<i>No Till</i>	2.9	229.8
	<i>Strip and No Till Combinations</i>	14	229.9
	<i>All EQIP Progress</i>	15.7	230.6
<i>Division 2</i>	<i>Irrigation (Sprinkler and Drip)</i>	3.4	43.8
	<i>Field Border</i>	1.8	43.0
	<i>Strip Till</i>	1.7	42.9
	<i>No Till</i>	2.3	43.0
	<i>Strip and No Till Combinations</i>	0.9	42.8
	<i>All EQIP Progress</i>	2.9	43.7

<i>Division 3</i>	<i>Irrigation (Sprinkler and Drip)</i>	1.0	16.7
	<i>Field Border</i>	0.4	16.5
	<i>Strip Till</i>	0.7	16.6
	<i>No Till</i>	0.4	16.5
	<i>Strip and No Till Combinations</i>	0.5	16.5
	<i>All EQIP Progress</i>	0.9	16.7

Tables 21 and 22, below, detail the total reductions in tons of both TN and TP per county and EQIP-funded conservation practice. The model outputs were aggregated at the county level for reporting purposes, so county-level dissemination of the results provides a more accurate description of the effects of various conservation practices. Tables 23 and 24, below, show the percent loss reductions at the county level for both TN and TP by EQIP-funded conservation practice. The values in Tables 21-24 are total off-site values of the reduction from both the surface and subsurface flow that leaves the field and the field's shallow soil profile.

Table 21. *Summary of Reductions (Tons) of Total Nitrogen per Conservation Practice by County*

<i>Reduction of Total Nitrogen (tons)</i>						
<i>County</i>	<i>Irrigation (Sprinkler and Drip)</i>	<i>Field Border</i>	<i>Strip Till</i>	<i>No Till</i>	<i>Strip and No Till Combinations</i>	<i>All EQIP Practices</i>
<i>Adams</i>	0.2	0.0	1.6	0.3	1.4	1.7
<i>Alamosa</i>	0.2	0.0	0.1	0.1	0.1	0.1
<i>Arapahoe</i>	0.0	0.1	0.0	0.0	0.1	0.1
<i>Baca</i>	0.1	0.0	0.0	0.3	0.0	0.1
<i>Bent</i>	0.2	0.0	0.0	0.0	0.0	0.2
<i>Boulder</i>	0.1	0.1	0.0	0.1	0.1	0.0

<i>Chaffee</i>	0.4	0.0	0.2	0.0	0.0	0.2
<i>Cheyenne</i>	0.0	0.0	0.0	0.0	0.0	0.0
<i>Conejos</i>	0.2	0.1	0.2	0.0	0.1	0.1
<i>Costilla</i>	0.1	0.0	0.0	0.0	0.0	0.1
<i>Crowley</i>	0.0	0.0	0.0	0.0	0.0	0.0
<i>Custer</i>	0.1	0.1	0.1	0.2	0.1	0.0
<i>Douglas</i>	0.0	0.0	0.0	0.0	0.0	0.0
<i>El Paso</i>	0.1	0.0	0.0	0.0	0.1	0.1
<i>Elbert</i>	0.0	0.0	0.0	0.0	0.0	0.0
<i>Fremont</i>	0.0	0.0	0.0	0.0	0.0	0.0
<i>Huerfano</i>	0.0	0.0	0.0	0.0	0.0	0.0
<i>Jefferson</i>	0.1	0.1	0.1	0.1	0.1	0.0
<i>Kiowa</i>	1.0	0.7	0.3	0.9	0.0	0.0
<i>Kit Carson</i>	0.1	0.0	0.0	0.0	0.0	0.1
<i>Lake</i>	0.3	0.5	0.3	0.4	0.0	0.6
<i>Larimer</i>	0.2	0.1	0.1	0.1	0.0	0.0
<i>Las Animas</i>	0.1	0.1	0.0	0.1	0.2	0.0
<i>Lincoln</i>	0.1	0.0	0.3	0.0	0.1	0.3
<i>Logan</i>	0.6	0.1	0.1	0.6	0.2	0.0
<i>Morgan</i>	0.3	0.1	0.0	0.0	0.2	0.1
<i>Otero</i>	0.2	0.0	0.0	0.0	0.0	0.3
<i>Park</i>	0.0	0.0	0.0	0.0	0.0	0.0
<i>Phillips</i>	0.0	0.6	0.7	0.3	0.6	0.1
<i>Prowers</i>	0.3	0.1	0.1	0.1	0.0	0.6
<i>Pueblo</i>	0.0	0.0	0.0	0.0	0.0	0.0
<i>Rio Grande</i>	0.1	0.0	0.0	0.0	0.0	0.1
<i>Saguache</i>	0.0	0.1	0.2	0.1	0.1	0.2
<i>Sedgwick</i>	0.8	0.0	4.3	0.2	4.1	5.1

<i>Washington</i>	0.3	0.1	0.8	0.1	1.2	1.5
<i>Weld</i>	0.4	0.0	0.6	0.3	0.5	0.8
<i>Yuma</i>	0.2	0.0	4.0	0.4	5.3	4.9

Table 22. *Summary of Reductions (Tons) of Total Phosphorus per Conservation Practice by County*

<i>County</i>	<i>Reduction of Total Phosphorus (tons)</i>					
	<i>Irrigation (Sprinkler and Drip)</i>	<i>Field Border</i>	<i>Strip Till</i>	<i>No Till</i>	<i>Strip and No Till Combinations</i>	<i>All EQIP Practices</i>
<i>Adams</i>	6.7	6.6	6.6	6.3	6.3	6.5
<i>Alamosa</i>	0.8	0.8	0.8	0.8	0.8	0.8
<i>Arapahoe</i>	0.4	0.4	0.4	0.4	0.4	0.4
<i>Baca</i>	4.4	4.4	4.4	4.4	4.4	4.4
<i>Bent</i>	2.1	2.0	2.0	1.9	2.0	2.1
<i>Boulder</i>	1.0	1.0	1.0	1.0	1.0	1.0
<i>Chaffee</i>	6.2	6.2	6.2	6.2	6.2	6.2
<i>Cheyenne</i>	0.2	0.2	0.2	0.2	0.2	0.2
<i>Conejos</i>	3.1	3.1	3.1	3.1	3.1	3.1
<i>Costilla</i>	0.7	0.7	0.7	0.7	0.7	0.7
<i>Crowley</i>	0.0	0.0	0.0	0.0	0.0	0.0
<i>Custer</i>	1.2	1.2	1.2	1.2	1.2	1.2
<i>Douglas</i>	0.1	0.1	0.1	0.1	0.1	0.1
<i>El Paso</i>	0.7	0.7	0.7	0.7	0.7	0.7
<i>Elbert</i>	0.2	0.2	0.2	0.2	0.2	0.2
<i>Fremont</i>	0.2	0.2	0.2	0.2	0.2	0.2
<i>Huerfano</i>	0.2	0.2	0.2	0.2	0.2	0.2
<i>Jefferson</i>	0.5	0.5	0.5	0.2	0.2	0.1
<i>Kiowa</i>	5.4	5.4	5.4	5.4	5.3	5.3

<i>Kit Carson</i>	1.6	1.6	1.6	1.6	1.6	1.6
<i>Lake</i>	4.8	4.8	4.8	4.8	4.7	4.8
<i>Larimer</i>	2.2	2.2	2.2	2.2	2.2	2.2
<i>Las Animas</i>	0.8	0.8	0.8	0.8	0.8	0.8
<i>Lincoln</i>	2.6	2.6	2.6	2.6	2.6	2.6
<i>Logan</i>	13.9	13.8	13.8	13.8	13.8	13.9
<i>Morgan</i>	9.4	9.4	9.4	9.4	9.4	9.4
<i>Otero</i>	2.4	2.1	2.1	2.1	2.1	2.4
<i>Park</i>	0.1	0.1	0.1	0.1	0.1	0.1
<i>Phillips</i>	15.6	15.6	15.6	15.6	15.6	15.6
<i>Prowers</i>	7.0	6.7	6.7	6.7	6.7	7.0
<i>Pueblo</i>	0.3	0.3	0.3	0.3	0.3	0.3
<i>Rio Grande</i>	2.4	2.4	2.4	2.4	2.4	2.4
<i>Saguache</i>	1.8	1.8	1.8	1.8	1.8	1.8
<i>Sedgwick</i>	35.8	35.6	35.7	35.6	35.7	35.8
<i>Washington</i>	18.3	18.2	18.2	18.2	18.2	18.2
<i>Weld</i>	22.1	22.0	22.0	22.0	22.0	22.1
<i>Yuma</i>	88.9	88.9	89.0	88.9	88.9	88.9

Table 23. Summary of Percent Reduction of Total Nitrogen per Conservation Practice by County

<i>County</i>	<i>Percent Reduction of Total Nitrogen</i>					
	<i>Irrigation (Sprinkler and Drip)</i>	<i>Field Border</i>	<i>Strip Till</i>	<i>No Till</i>	<i>Strip and No Till Combinations</i>	<i>All EQIP Practices</i>
<i>Adams</i>	2.4	0.5	21.8	4.0	20.1	23.3
<i>Alamosa</i>	14.4	0.0	7.0	8.6	6.0	12.4
<i>Arapahoe</i>	9.1	13.7	9.1	1.5	10.5	25.8

<i>Baca</i>	1.0	0.1	0.5	6.3	0.0	2.6
<i>Bent</i>	6.0	0.7	0.7	0.0	1.1	5.0
<i>Boulder</i>	5.4	3.4	1.0	4.1	4.0	2.3
<i>Chaffee</i>	6.2	0.5	3.1	0.0	0.5	3.3
<i>Cheyenne</i>	6.8	3.2	3.8	0.0	16.7	18.9
<i>Conejos</i>	4.8	3.1	5.4	0.6	3.4	3.2
<i>Costilla</i>	8.4	1.9	5.0	1.6	2.4	8.1
<i>Crowley</i>	3.3	8.5	0.9	0.0	5.4	5.8
<i>Custer</i>	7.5	4.7	3.9	14.5	5.6	1.8
<i>Douglas</i>	0.0	16.6	16.4	4.3	5.0	21.4
<i>El Paso</i>	8.4	0.0	1.6	3.2	7.7	8.4
<i>Elbert</i>	13.1	8.7	7.3	7.7	9.3	9.5
<i>Fremont</i>	8.8	9.0	4.9	17.7	15.0	10.0
<i>Huerfano</i>	4.1	6.5	0.0	5.1	9.7	4.2
<i>Jefferson</i>	12.7	15.6	8.7	8.1	7.5	0.0
<i>Kiowa</i>	17.5	12.2	5.6	15.0	0.5	0.0
<i>Kit Carson</i>	4.0	2.1	0.6	0.1	1.6	3.6
<i>Lake</i>	6.4	10.7	5.5	7.7	0.0	11.0
<i>Larimer</i>	8.8	4.5	3.4	2.1	0.0	0.6
<i>Las Animas</i>	12.2	5.9	0.0	10.8	19.4	3.1
<i>Lincoln</i>	4.6	0.0	8.5	0.0	4.0	9.7
<i>Logan</i>	4.0	0.6	0.4	3.8	1.3	0.0
<i>Morgan</i>	3.2	1.4	0.0	0.2	2.0	1.2
<i>Otero</i>	6.4	0.6	0.0	0.8	0.5	7.1
<i>Park</i>	61.6	63.0	62.0	66.7	48.5	57.2
<i>Phillips</i>	0.0	3.7	4.6	2.0	3.5	0.7
<i>Prowers</i>	3.6	0.9	1.6	1.0	0.0	6.6
<i>Pueblo</i>	5.8	0.0	9.8	5.2	0.5	8.3

<i>Rio Grande</i>	1.9	0.3	0.1	0.0	0.5	4.3
<i>Saguache</i>	1.4	5.6	6.8	3.4	3.5	8.7
<i>Sedgwick</i>	2.2	0.0	11.6	0.7	11.2	13.8
<i>Washington</i>	1.7	0.4	4.4	0.7	6.4	7.9
<i>Weld</i>	1.7	0.0	2.4	1.4	2.0	3.5
<i>Yuma</i>	0.2	0.0	4.4	0.4	5.9	5.4

Table 24. *Percent Reduction of Total Phosphorus by Conservation Practice and County*

<i>Percent Reduction of Total Phosphorus</i>						
<i>County</i>	<i>Irrigation (Sprinkler and Drip)</i>	<i>Field Border</i>	<i>Strip Till</i>	<i>No Till</i>	<i>Strip and No Till Combinations</i>	<i>All EQIP Practices</i>
<i>Adams</i>	63.1	54.0	55.5	37.1	37.4	49.2
<i>Alamosa</i>	14.2	0.0	4.6	3.2	1.2	11.4
<i>Arapahoe</i>	67.8	65.9	61.0	60.1	60.8	71.5
<i>Baca</i>	37.3	36.0	35.0	36.1	35.5	35.9
<i>Bent</i>	11.0	0.4	0.3	0.0	0.6	11.5
<i>Boulder</i>	40.9	35.7	34.9	35.7	34.9	39.6
<i>Chaffee</i>	8.9	1.2	2.9	0.5	0.0	5.8
<i>Cheyenne</i>	54.9	52.6	58.5	57.1	58.5	55.1
<i>Conejos</i>	5.7	2.3	2.9	1.3	2.9	5.4
<i>Costilla</i>	12.2	5.1	4.5	4.7	2.3	13.8
<i>Crowley</i>	2.5	4.6	3.3	0.0	2.9	5.1
<i>Custer</i>	4.0	0.8	2.3	8.9	4.3	0.0
<i>Douglas</i>	51.6	56.6	55.5	49.2	48.7	60.0
<i>El Paso</i>	3.9	3.8	2.8	1.5	0.0	7.5
<i>Elbert</i>	45.3	44.3	39.8	44.8	44.9	43.7
<i>Fremont</i>	3.9	0.0	3.9	5.7	1.4	3.4

<i>Huerfano</i>	0.0	0.0	0.6	1.6	4.3	2.3
<i>Jefferson</i>	81.0	81.6	80.2	8.6	7.8	0.0
<i>Kiowa</i>	24.6	21.5	9.8	19.5	6.8	4.8
<i>Kit Carson</i>	47.6	44.8	45.8	45.9	45.7	47.7
<i>Lake</i>	9.9	12.7	6.7	12.2	0.0	11.3
<i>Larimer</i>	39.2	35.0	35.0	35.7	33.4	37.6
<i>Las Animas</i>	7.0	1.6	1.4	2.6	4.1	4.3
<i>Lincoln</i>	16.8	11.5	9.5	3.1	0.0	9.9
<i>Logan</i>	60.8	55.7	55.2	55.6	55.8	60.3
<i>Morgan</i>	59.0	55.4	55.7	55.1	55.4	59.0
<i>Otero</i>	17.6	0.7	0.8	0.4	0.2	18.0
<i>Park</i>	50.7	51.1	55.7	58.9	41.1	51.3
<i>Phillips</i>	56.4	56.3	56.7	55.8	56.4	56.9
<i>Prowers</i>	13.2	0.0	0.7	0.5	0.0	13.2
<i>Pueblo</i>	5.2	0.9	3.2	1.6	0.0	4.9
<i>Rio Grande</i>	14.0	3.1	0.0	2.0	0.2	14.3
<i>Saguache</i>	8.3	3.6	3.8	0.0	3.9	11.5
<i>Sedgwick</i>	49.9	43.5	45.9	43.9	45.8	52.1
<i>Washington</i>	57.6	54.8	56.2	52.4	52.8	57.1
<i>Weld</i>	49.6	47.2	47.5	47.2	47.1	49.8
<i>Yuma</i>	57.0	56.8	57.8	55.5	57.0	57.0

Figures 17 and 18, below, show the distribution of the county-level percent loss reductions of TN and TP across all counties in the study area. They demonstrate the variability in the percent reductions of each conservation practice that was modeled for each nutrient. Tables 25 and 26, below, show the relevant statistics for the county-level percent reductions of TN and TP for all

counties. These tables demonstrate the range of percent reductions and variability within the modeled results for each conservation practice.

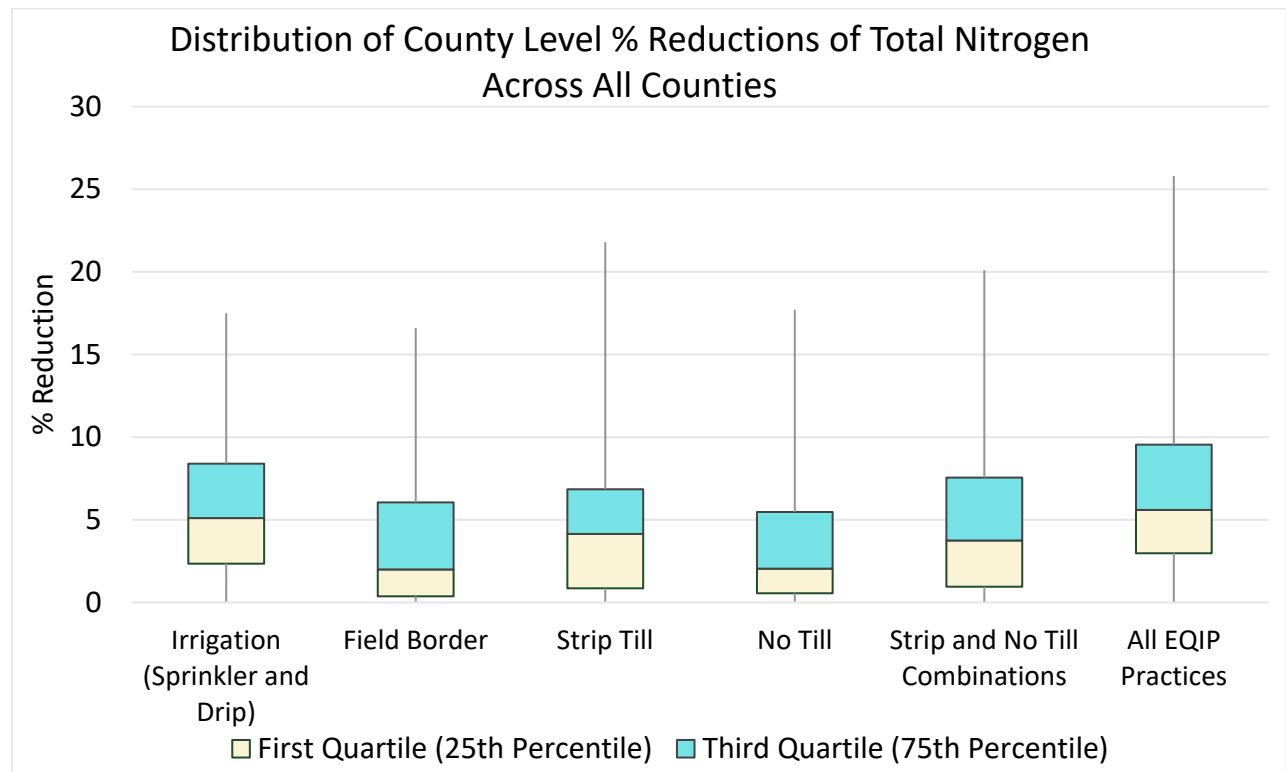


Figure 17. Distribution of County-level Percent Reductions of TN Across All Counties

Table 25. Statistics for County-level % Reductions of TN (All Counties)

	Irrigation (Sprinkler and Drip)	Field Border	Strip Till	No Till	Strip and No Till Combinations	All EQIP Practices
Min	0	0	0	0	0	0
Median	5.4	2.1	4.4	2.1	4	5.8
Max	61.6	63	62	66.7	48.5	57.2
Standard Dev.	9.9	10.7	10.4	11.1	8.8	10.3

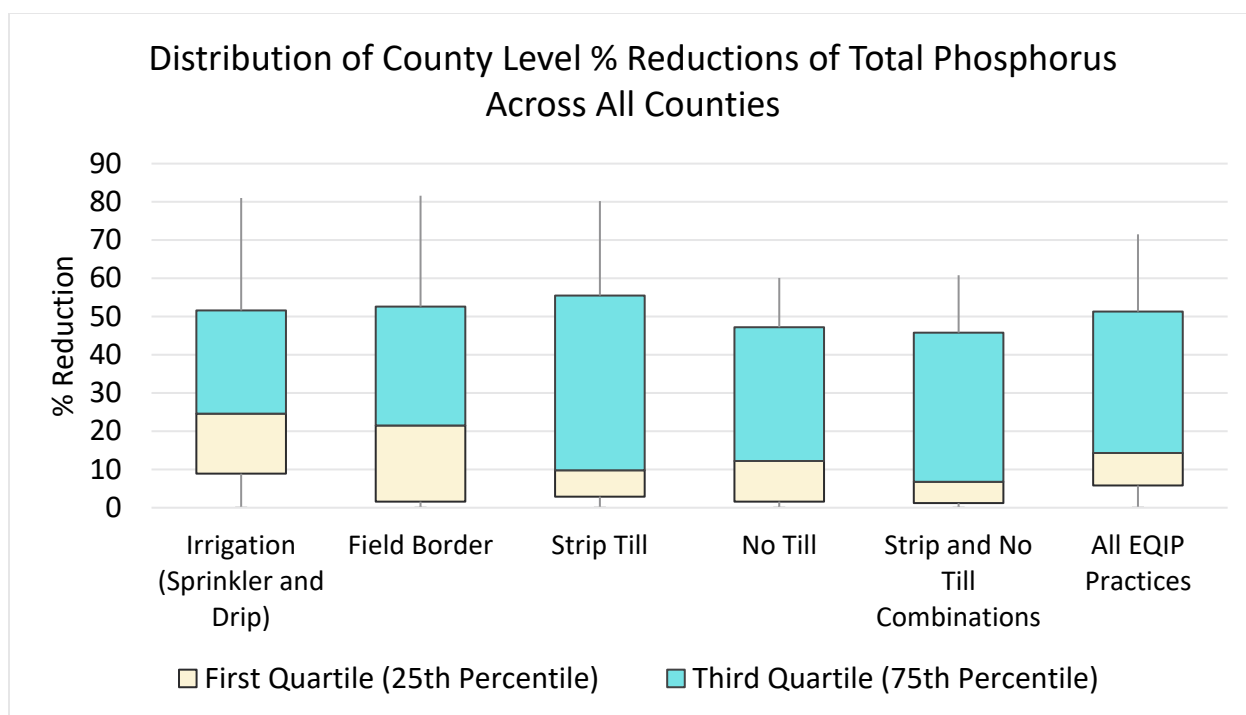


Figure 18. Distribution of County-level Percent Reductions of TP Across All Counties

Table 26. Statistics for % Reduction of TP Per County (All Counties)

	Irrigation (Sprinkler and Drip)	Field Border	Strip Till	No Till	Strip and No Till Combinations	All EQIP Practices
Min	0.0	0.0	0.0	0.0	0.0	0.0
Median	24.6	21.5	9.8	12.2	6.8	14.3
Max	81.0	81.6	80.2	60.1	60.8	71.5
Standard Dev.	23.7	25.3	25.5	23.3	23.5	23.1

4.1.2 Reduction by EQIP-funded Irrigation Practices

Figures 19 and 20 show the total average reductions in edge-of-field losses of TN and TP achieved through the implementation of EQIP-funded irrigation practices. The transition to more efficient, EQIP-funded irrigation techniques led to edge-of-field averaged loss reductions of 0.13 lb/acre of TN (7.1% reduction) total and an average loss reduction of 0.08 lb/acre of TP (33.5% reduction) total from the affected irrigated acres across the four study watersheds, meaning the

improved irrigation techniques reduced edge-of-field losses by 0.13 lb/ac for TN and 0.08 lb/ac for TP across all four watersheds.

The total loss reductions of TN from the affected EQIP-funded irrigated acres in Division 1, averaged across all counties in Division 1, were approximately 0.16 lb/acre (7.7% reduction), and the total loss reductions of TP from the affected EQIP-funded irrigated acres in Division 1, averaged across all counties in Division 1, were 0.12 lb/acre (46.3% reduction). Division 2 saw loss reductions of TN and TP at nearly 0.18 lb/acre (9.2% reduction) and 0.05 lb/acre (19.6% reduction), respectively. Division 3 had average loss reductions of TN and TP at approximately 0.11 lb/acre (5.8% reduction) and 0.012 lb/acre (7.1% reduction) respectively.

Some counties included in this analysis have fewer irrigated agricultural acres than other counties, which may affect the model outputs in those regions and should be addressed. For example, Park county consistently shows very high reductions across all conservation practice results. However, Park county only has 41 EQIP-funded irrigated agricultural acres. Therefore, the results for each of those fields in Park county have a higher weight in calculating the reduction values than the individual fields in counties with very high amounts of EQIP-funded acres.

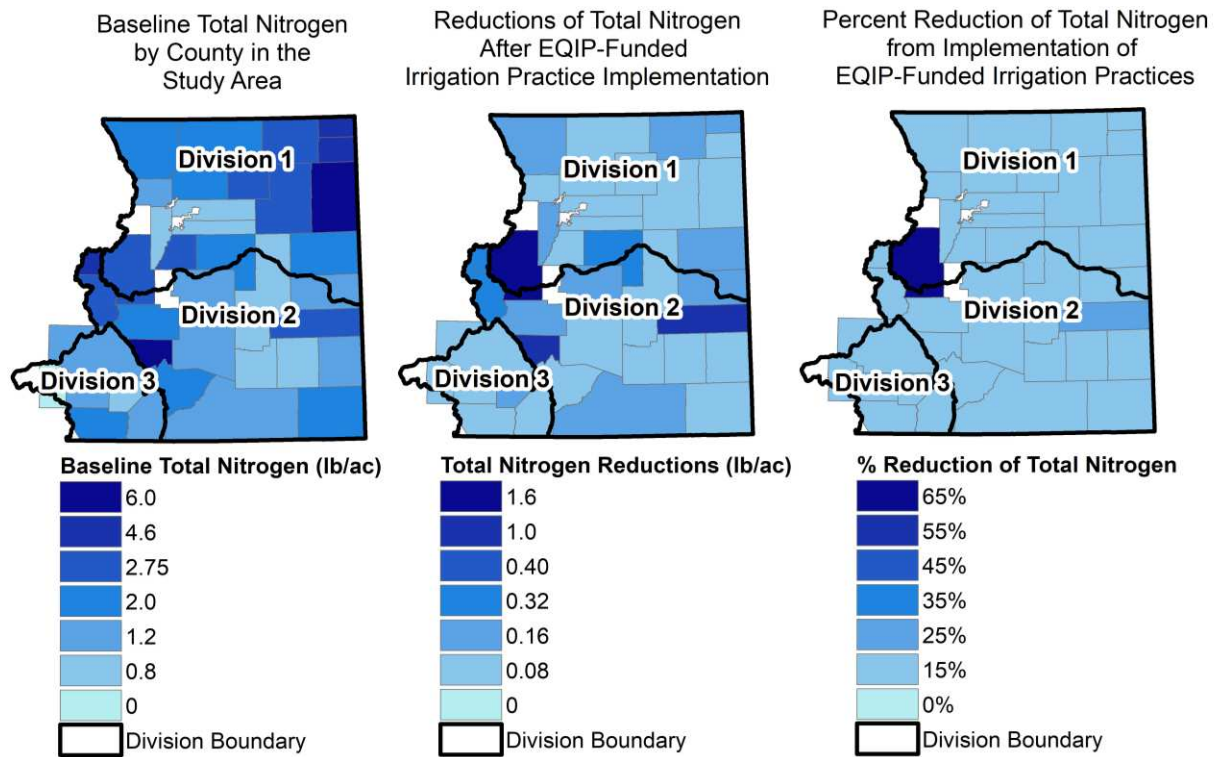


Figure 19. Total Nitrogen loss reduction from irrigation practices comparing the baseline (left) vs. the implementation of EQIP-funded irrigation practices (middle) from 2008 to 2018. The map on the right shows the percent change in TN after irrigation practice implementation.

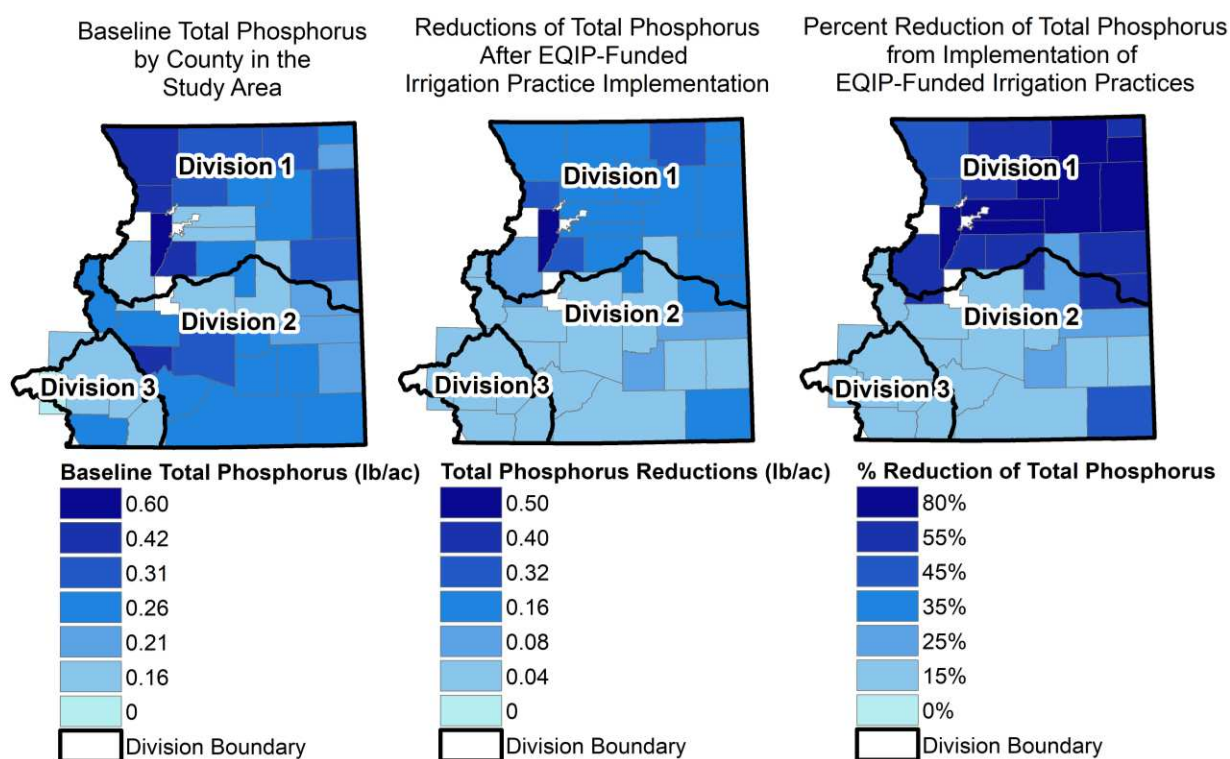


Figure 20. Total Phosphorus loss reduction from irrigation practices comparing the baseline agricultural practices (left) vs. the implementation of EQIP-funded irrigation (sprinkler and drip) practices (middle) from 2008 to 2018. The map on the right shows the percent change in TP after implementation of these practices.

4.1.3 Reduction by EQIP-funded Strip Tillage Practices

Figures 21 and 22 show the average reductions in edge-of-field losses of TN and TP from the implementation of EQIP-funded strip tillage practices. The transition to strip tillage techniques led to an average loss reduction of 0.13 lb/acre of TN (a 6.9% reduction) and an average loss reduction of 0.07 lb/acre of TP (a 29.6% reduction) total from the affected EQIP-funded irrigated agricultural acres across the four study watersheds.

The total average loss reductions of TN in Division 1, averaged across all counties in Division 1, were approximately 0.19 lb/acre (8.6% reduction) from the affected EQIP-funded acreages, and the total loss reductions of TP in Division 1, averaged across all counties in Division 1, were 0.11 lb/acre (43.7% reduction). Division 2 saw average loss reductions of TN

and TP at nearly 0.15 lb/acre (6.8% reduction) and 0.04 lb/acre (15.3% reduction), respectively, from the affected EQIP-funded acreages. Division 3 had average loss reductions of TN and TP at approximately 0.06 lb/acre (3.6% reduction) and 0.01 lb/acre (2.6% reduction), respectively, from the affected EQIP-funded acres.

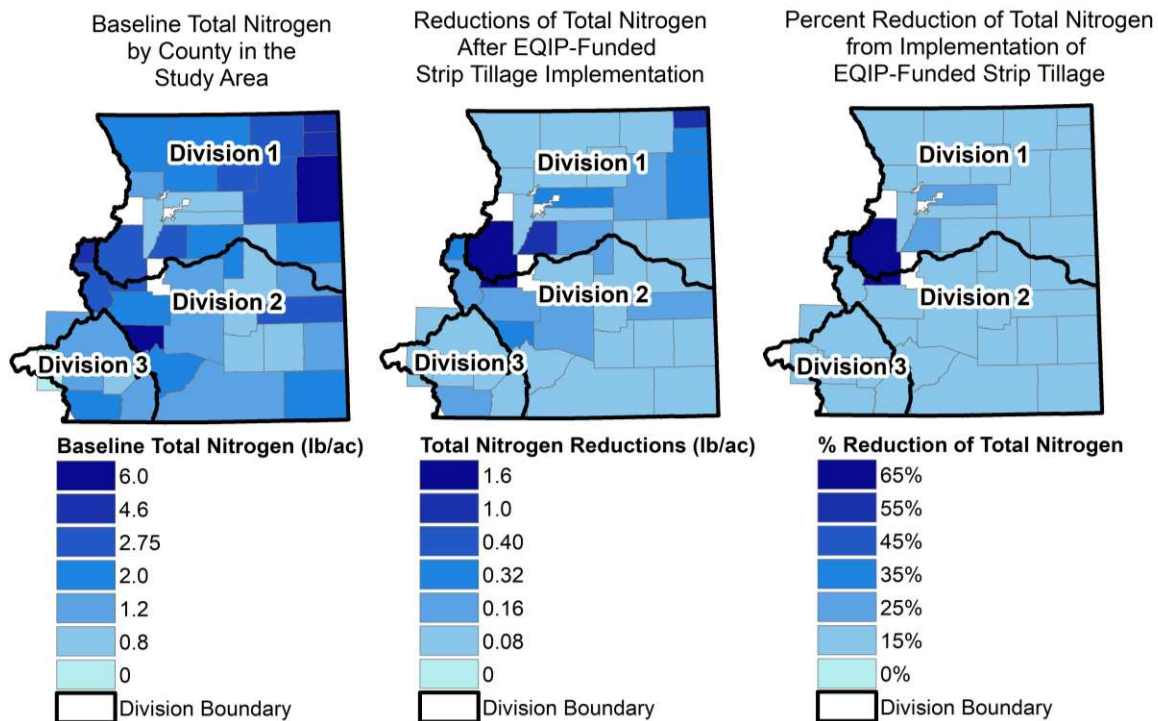


Figure 21. Total Nitrogen loss reduction from the implementation of strip tillage practices comparing the baseline agricultural practices (left) vs. the implementation of EQIP-funded strip tillage practices (middle) from 2008 to 2018. The map on the right shows the percent change in TN after the implementation of these practices.

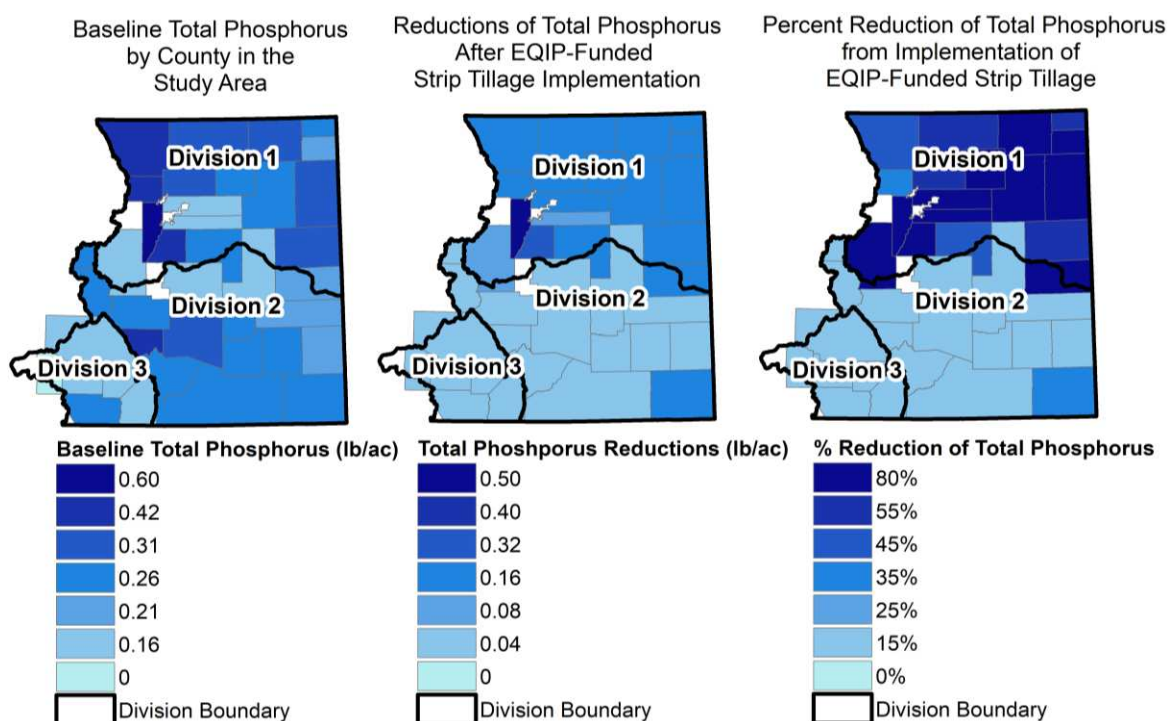


Figure 22. Total Phosphorus loss reduction from the implementation of strip tillage practices comparing the baseline agricultural practices (left) vs. the implementation of EQIP-funded strip tillage practices (middle) from 2008 to 2018. The map on the right shows the percent change in TP after the implementation of these practices.

4.1.4 Reduction by EQIP-funded No Tillage Practices

Figures 23 and 24 show the average reductions in edge-of-field losses of TN and TP from the implementation of EQIP-funded no tillage practices. The transition to no tillage conservation techniques led to an average loss reduction of 0.13 lb/acre of TN (a 6.9% reduction) and an average loss reduction of 0.06 lb/acre of TP (a 24.4% reduction) total from the affected EQIP-funded irrigated agricultural acres across the four study watersheds.

The total averaged loss reductions of TN in Division 1, averaged across all counties in Division 1, were approximately 0.13 lb/acre (5.7% reduction), and the total loss reductions of TP in Division 1, averaged across all counties in Division 1, were 0.10 lb/acre (38.8% reduction) for the affected EQIP-funded acres. Division 2 saw loss reductions, averaged across all counties in

Division 2, of TN and TP at nearly 0.19 lb/acre (7.8% reduction) and 0.04 lb/acre (15.6% reduction), respectively, from the affected EQIP-funded acres. Division 3 had loss reductions of TN and TP, averaged across all counties in Division 3, at approximately 0.13 lb/acre (5.1% reduction) and 0.01 lb/acre (2.8% reduction) respectively, from the affected EQIP-funded acres.

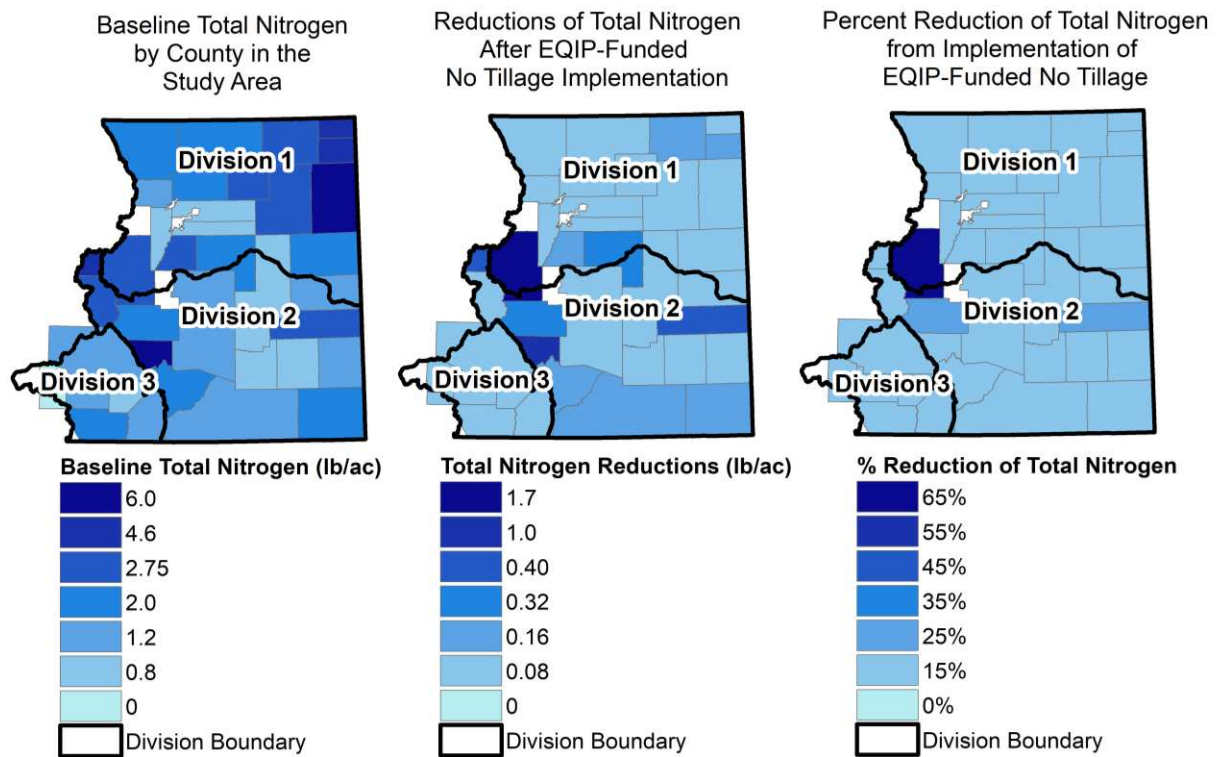


Figure 23. Total Nitrogen loss reduction from no tillage practices comparing the baseline agricultural practices (left) vs. the implementation of EQIP-funded no tillage practices (middle) from 2008 to 2018. The map on the right shows the percent change in TN after practice implementation.

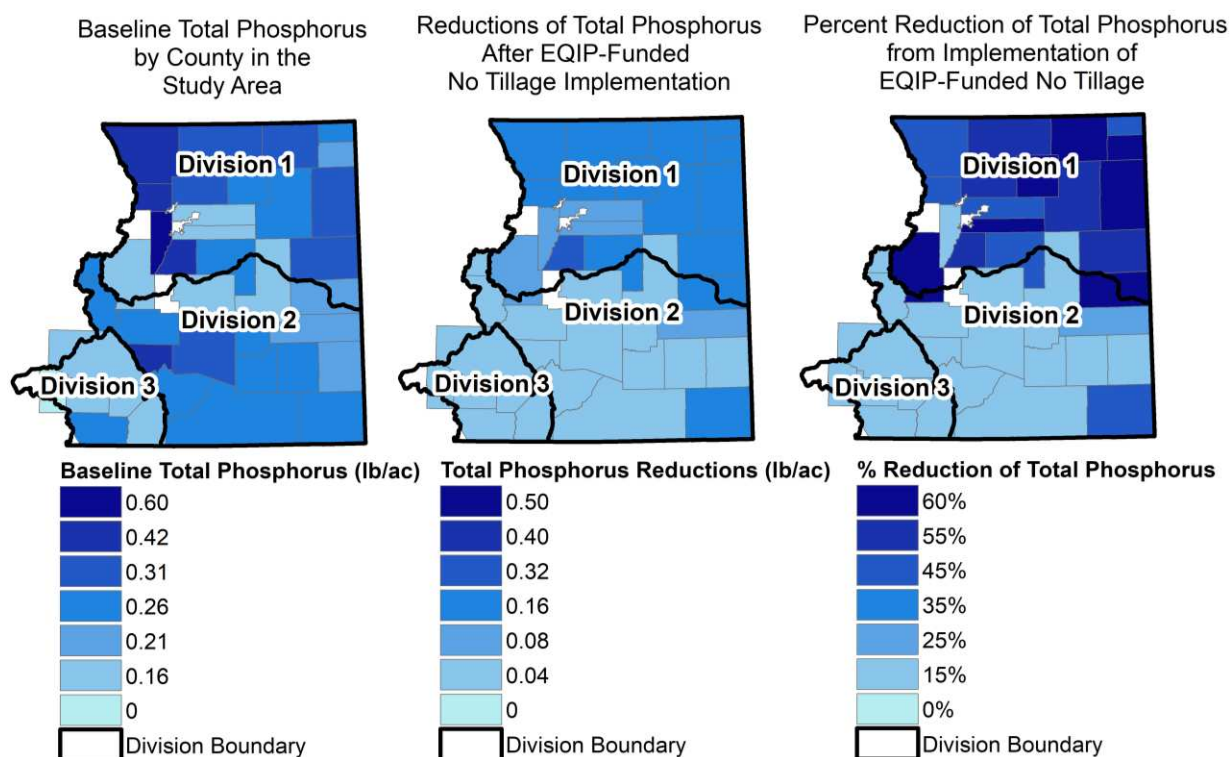


Figure 24. Total Phosphorus loss reduction from no tillage practices comparing the baseline agricultural practices (left) vs. the implementation of EQIP-funded no tillage practices (middle) from 2008 to 2018. The map on the right shows the percent change in TP after practice implementation.

4.1.5 Reduction by EQIP-funded Strip and No Tillage Practice Combinations

Figures 25 and 26 show the average reductions in edge-of-field losses of TN and TP from the implementation of any combination of EQIP-funded strip and no tillage practices. The transition to these combinations of strip and no tillage conservation techniques led to an average loss reduction, averaged across all counties in the four study watersheds, of 0.12 lb/acre of TN (a 6.4% reduction) and a loss reduction of 0.06 lb/acre of TP (a 23.3% reduction) total across the four study watersheds.

The total loss reduction of TN in Division 1, averaged across all counties in Division 1, was approximately 0.16 lb/acre (7.97% reduction), and the total loss reduction of TP in Division

1, averaged across all counties in Division 1, was 0.09 lb/acre (37.3% reduction) for the affected EQIP-funded acres. Division 2 saw loss reductions of TN and TP, averaged across all counties in Division 2, at nearly 0.13 lb/acre (7.1% reduction) and 0.03 lb/acre (13.3% reduction), respectively, for the affected EQIP-funded acres. Division 3 had loss reductions of TN and TP, averaged across all counties in Division 3, at approximately 0.09 lb/acre (4.6% reduction) and 0.004 lb/acre (2.05% reduction) respectively, for the EQIP-funded acres.

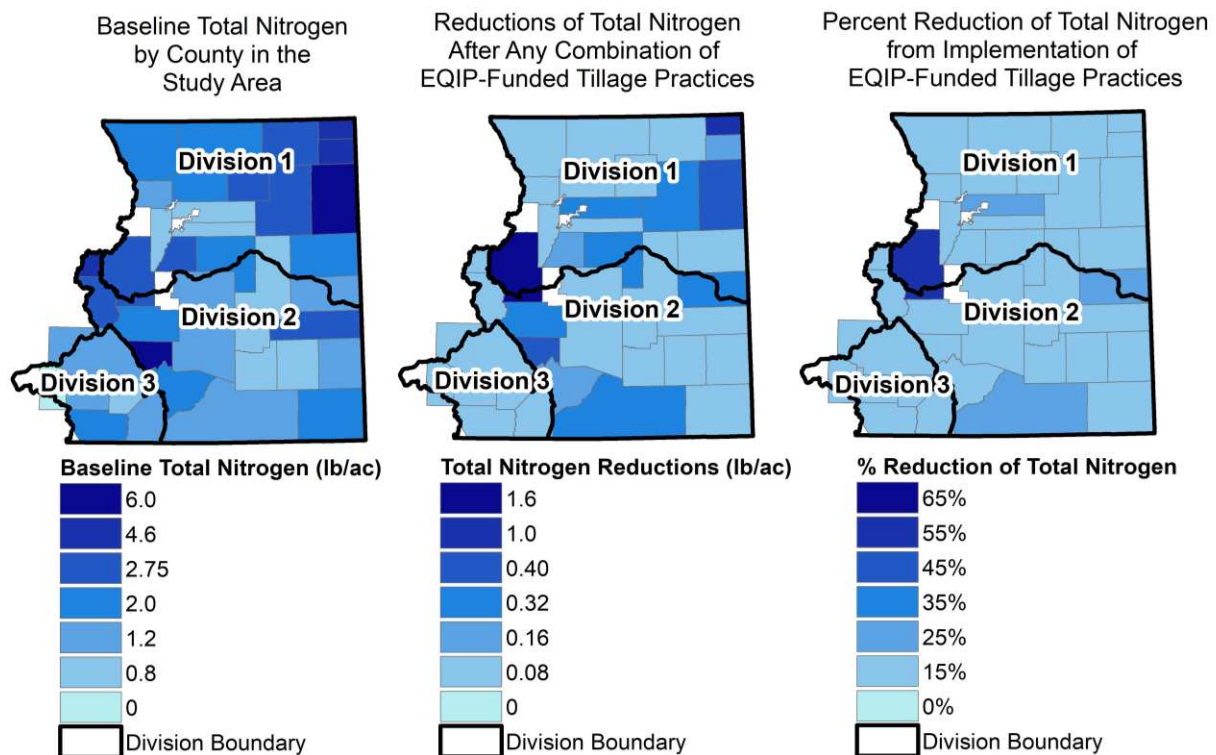


Figure 25. Total Nitrogen loss reduction from randomized combinations of EQIP-funded tillage practices comparing the baseline agricultural practices (left) vs. the implementation of any combination of EQIP-funded tillage practices (middle) from 2008 to 2018. The map on the right shows the percent change in TN after the implementation of these random combinations of tillage practices.

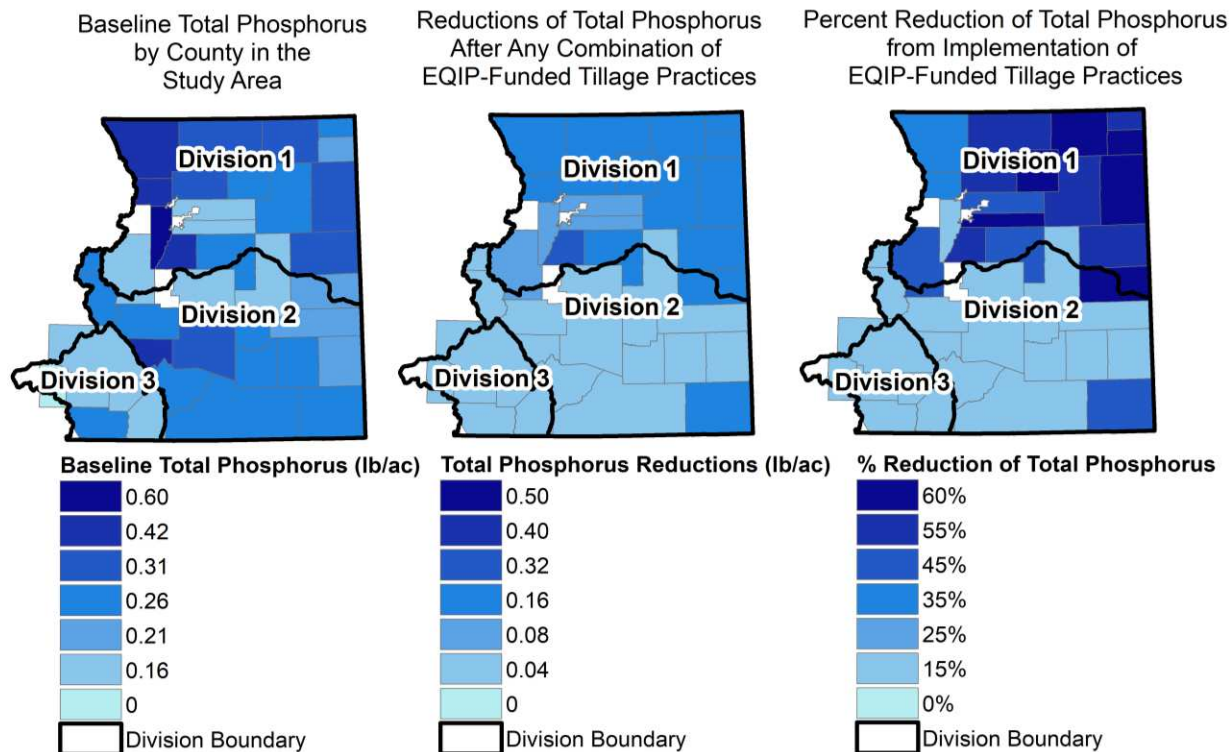


Figure 26. Total Phosphorus loss reduction from randomized combinations of EQIP-funded tillage practices comparing the baseline agricultural practices (left) vs. the implementation of EQIP-funded tillage practices (middle) from 2008 to 2018. The map on the right shows the percent change in TP after the implementation of these random combinations of tillage practices.

4.1.6 Reduction by EQIP-funded Field Border Implementation

Figures 27 and 28 show the average reductions in edge-of-field losses of TN and TP from the implementation of EQIP-funded field border implementation. The transition to field border conservation techniques led to an average loss reduction of 0.11 lb/acre of TN (a 6.3% reduction) and an average loss reduction of 0.07 lb/acre of TP (a 30.1% reduction) total for the affected EQIP-funded acres across the four study watersheds.

The total average loss reduction of TN in Division 1, averaged across all counties in Division 1, was approximately 0.16 lb/acre (7.1% reduction), and the total loss reduction of TP in Division 1, averaged across all counties in Division 1, was 0.12 lb/acre (43.8% reduction) for

the affected EQIP-funded acres. Division 2 saw loss reductions of TN and TP, averaged across all counties in Division 2, at nearly 0.17 lb/acre (7.0% reduction) and 0.04 lb/acre (15.4% reduction), respectively, for the EQIP-funded acres. Division 3 had loss reductions of TN and TP, averaged across all counties in Division 3, at approximately 0.07 lb/acre (3.2% reduction) and 0.003 lb/acre (1.6% reduction) respectively, for all EQIP-funded acres.

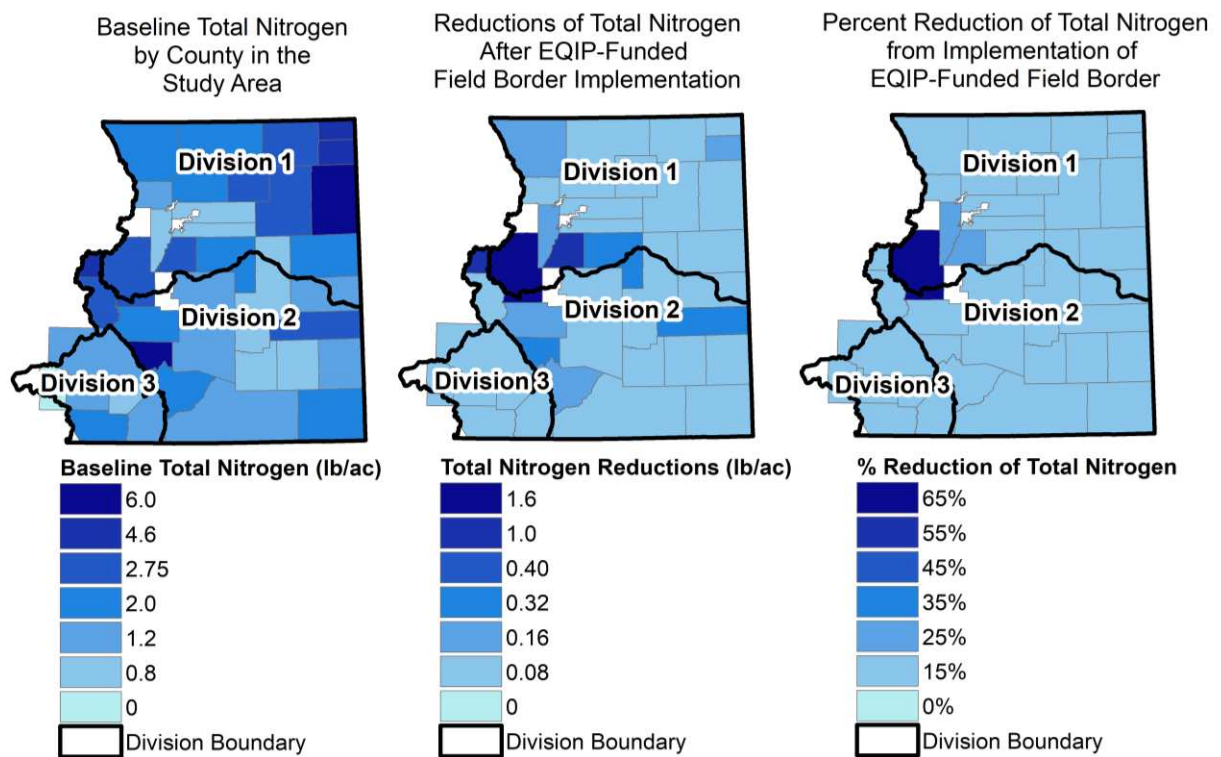


Figure 27. Total Nitrogen loss reduction from field border implementation comparing the baseline practices (left) vs. the implementation of EQIP-funded field border practices (middle) from 2008 to 2018. The map on the right shows the percent change in TN after practice implementation.

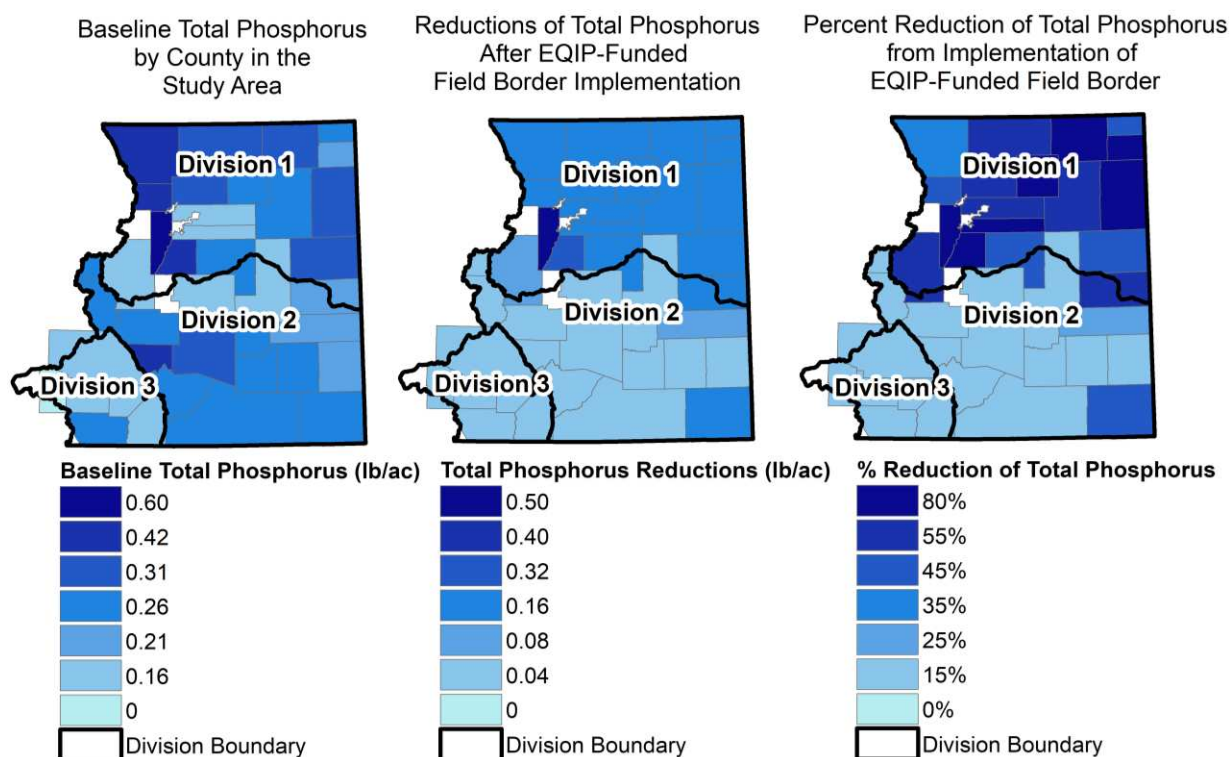


Figure 28. Total Phosphorus loss reduction from field border implementation comparing the baseline agricultural practices (left) vs. the implementation of EQIP-funded field border practices (middle) from 2008 to 2018. The map on the right shows the percent change in TP after the implementation of these practices.

4.1.7 Reduction by All EQIP-funded Conservation Practices

Figures 29 and 30 show the average reductions in edge-of-field losses of TN and TP from the implementation of all EQIP-funded conservation practices when combined. The use of the installed practices and management techniques led to an average loss reduction of 0.15 lb/acre of TN (8.2% reduction) and an average loss reduction of 0.07 lb/acre of TP (a 27.7% reduction) total for the affected EQIP-funded acres averaged across the four study watersheds.

The total average loss reductions of TN in Division 1, averaged across all counties in Division 1, were approximately 0.22 lb/acre (10.8% reduction), and the total average loss reductions of TP in Division 1, averaged across all counties in Division 1, were 0.10 lb/acre

(42.0% reduction), for the affected EQIP-funded acres. Division 2 saw loss reductions of TN and TP, averaged across all counties in Division 2, at nearly 0.18 lb/acre (9.8% reduction) and 0.044 lb/acre (18.8% reduction), respectively, for the affected EQIP-funded acres. Division 3 had loss reductions of TN and TP, averaged across all counties in Division 3, at approximately 0.074 lb/acre (5.6% reduction) and 0.012 lb/acre (6.8% reduction) respectively, for the affected EQIP-funded acres.

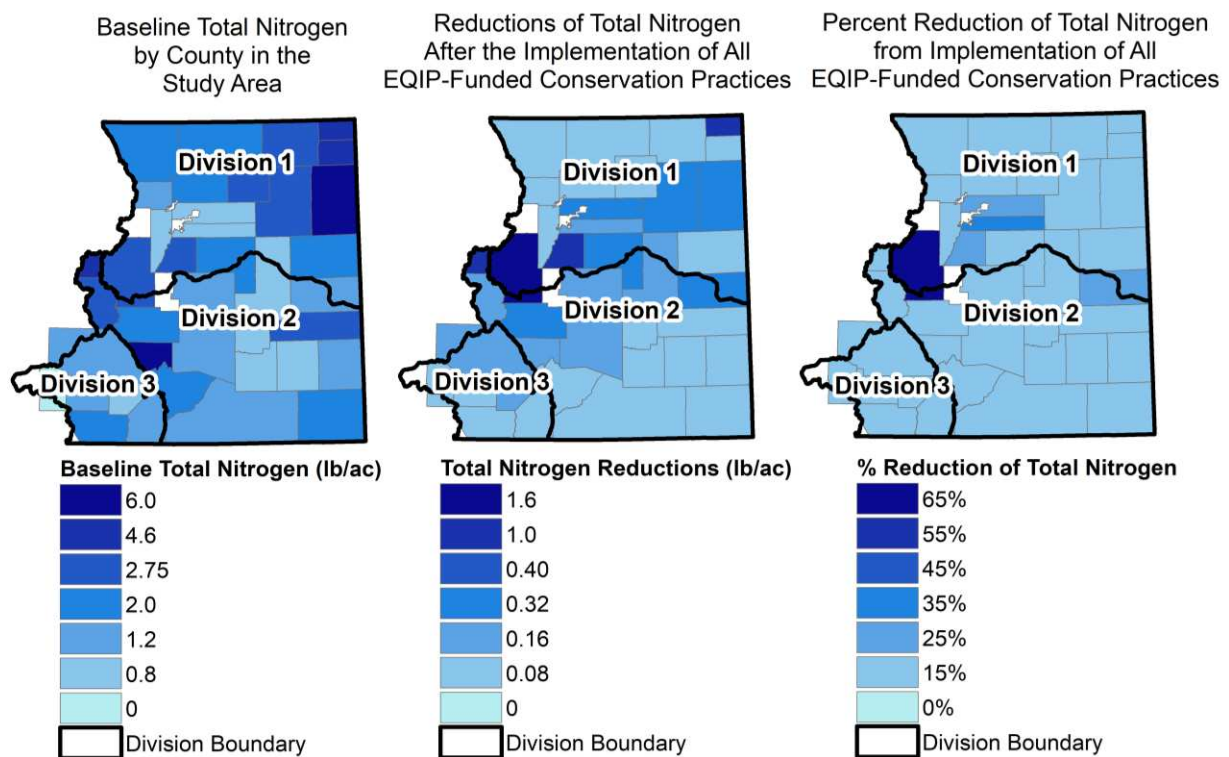


Figure 29. Total Nitrogen loss reduction from the implementation of all EQIP-funded conservation practices, comparing the baseline agricultural practices (left) vs. the implementation of EQIP-funded practices (middle) from 2008 to 2018. The map on the right shows the percent change in nitrogen after the implementation of these practices.

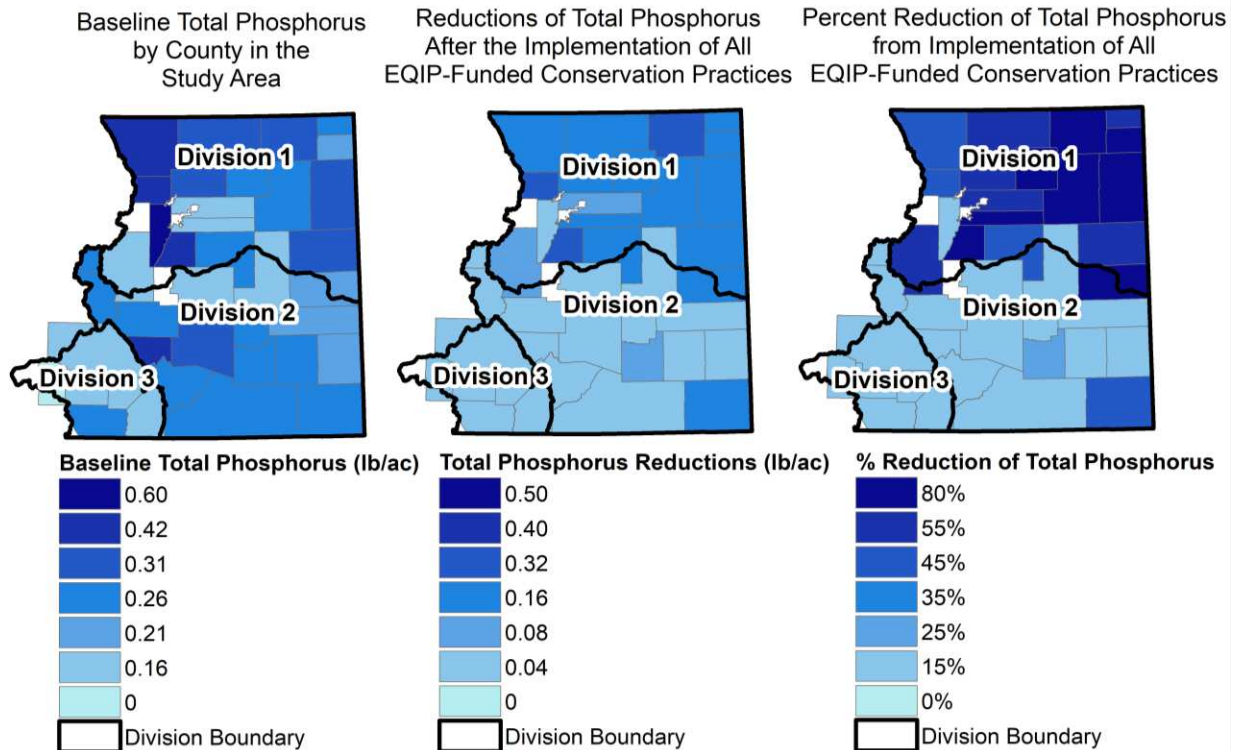


Figure 30. Total Phosphorus loss reduction from the implementation of all EQIP-funded conservation practices comparing the baseline agricultural practices (left) vs. the implementation of EQIP-funded practices (middle) from 2008 to 2018. The map on the right shows the percent change in phosphorus after the implementation of these practices.

4.2 Model Validation Using Field-Level EQIP Location Data

Jobin (2017) manually calibrated this model to the observed data collected from the Kerbel study site, as mentioned previously. Upon calibration, a model run was performed for the time period of 2002 to 2017. This model run found good correlation between the model results and the observed values from the Kerbel data collection. For specific information and graphs demonstrating this good correlation and model calibration, refer to the report by Jobin (2017).

Table 27 shows the calculated percent difference in the modeled vs. observed values for both the ARDEC 2200 Field and the Berthoud Field. A percent difference value of at or below about 20% difference is generally accepted as demonstrating reasonable variation while showing that the observed and modeled values are within an acceptable range. The results for TN in the

Berthoud Field and TP in the ARDEC 2200 Field show that the modeled results are within a reasonable range of the observed. There were only 7 total observed data points for the ARDEC 2200 field in 2019, and only 2 observed data points in 2018 and 4 in 2019 for the Berthoud field. Therefore, the fact that the percent difference between the modeled and observed values is so small, despite there being very few observed data points, provides high levels of confidence in the modeled results.

The results for the TN in the ARDEC 2200 Field and TP in the Berthoud Field are slightly higher than the generally accepted value of 20% difference. However, the high percent difference in the TP values for the Berthoud field is likely due to the fact that the Berthoud field has extra runoff from upstream fields to its end buffer strip where the monitoring took place. Therefore, the researchers were unable to quantify and separate that inflow of water and nutrients from upstream fields compared to the inflow from only the Berthoud field. The high percent difference in the TN values for the ARDEC 2200 Field is likely due to the fact that the water used for irrigation on the ARDEC 2200 Field was very high in nitrates (NO_3^-), so there were unusually high levels of nitrates in the surface runoff, contributing to higher TN in the outflow of the filter strip from that field than what would normally be observed. Therefore, the relatively high percent errors in TP on the Berthoud Field and TN on the ARDEC 2200 Field can likely be attributed to errors in the collected observed data rather than due to issues with the modeling results. The percent difference values of TN on the Berthoud Field and TP on the ARDEC 2200 Field show very low percent differences between the modeled and observed results, providing a high level of confidence in the modeled results using this methodology and model using for this analysis.

Table 27. Percent Difference Results

	TN (%)	TP (%)
Berthoud	8.57	36.87
ARDEC 2200	28.25	4.04

The USDA NRCS tracks location data related to specific EQIP practices implemented within the state of Colorado, as well as the exact number of acres on which the practice was implemented. This data was used, in cooperation with the USDA NRCS, to corroborate the model results by comparing the results using the actual field-level conservation practices with the modeled results from the randomization process for assigning conservation practices to fields, discussed previously. If the model results were within a reasonable range of the EQIP location data results, the model was deemed accurate. In order to protect the privacy of producers in the state and to operate within the bounds of the policies of the USDA NRCS, this data was aggregated to the county level for reporting purposes. As stated previously, the 2002 Farm Bill required that federally funded conservation practice information be protected by law, making it difficult to use or report this data (Osmond et al., 2012).

The method for creating county level summaries (i.e. the iterations of randomly assigning results) from unknown geospatial locations was compared to known locations of implementations by partnering with the NRCS. This was accomplished by taking an example county and comparing the random county summary to the hand-calculated result totals of known locations of implementations, further referred to as the ‘observed’ results. This corroboration process was initially performed for four counties. The ‘observed’ results for these four counties were within 20% of the modeled results for all four counties analyzed, thereby corroborating the modeled results. However, due to the privacy policies in place, the exact ‘observed’ values are

not yet able to be released. A more robust corroboration process is currently in progress in which this same methodology will be used to compare the ‘observed’ results to the modeled results for every county evaluated in this analysis. This more robust process will be included in future iterations of this work.

4.3 Conclusion

The modeling results indicate TN and TP loads were substantially reduced by the adoption of EQIP-funded conservation practices. The implementation of all EQIP practices analyzed across the three divisions resulted in overall average reductions of 8.2% TN and 27.7% TP. These results illustrate the effectiveness of EQIP-funded conservation practices and the progress the agricultural industry is making in reducing its contributions of TN and TP to Colorado’s surface waters.

The effects of conservation practices are often difficult to notice upon simple observation, and the positive impacts may take years to become evident. This modeling analysis is unique in that it examines the effects of conservation practices that have already been applied, and it quantifies those effects based on edge-of-field discharges. By modeling selected conservation practices over a decade, the study demonstrates the cumulative water quality impacts of the adopted practices. This model incorporated existing edge-of-field runoff data into the modeling tool, providing a means of calibrating the model to realistic and attainable results.

The results indicate EQIP conservation practices have significantly reduced nonpoint source discharges from agricultural fields. The NRCS-EQIP program was initiated in 1996, but this analysis begins only in 2008. Additionally, this analysis only evaluated 9 of the more than 164 possible EQIP practices, and it only evaluated those practices installed between 2008 to 2018. Thus, the beneficial effects of the program since its inception are not fully captured and are

likely substantially greater than those reflected in this analysis. Additionally, previous CSU producer surveys have found that many agricultural producers implement sustainable practices on-farm that are not funded through EQIP and, therefore, are not captured in this analysis. The compounding effects of these additional conservation practices implemented outside of the EQIP program aid in providing additional nutrient abatement benefits that are not represented in this modeling effort.

All models have limitations and assumptions that should be considered. The extent to which individual conservation practices are effective varies. These variations depend on multiple factors, such as cropping system, companion practices, soil characteristics, and topography, among other variables. Future work could focus on targeting high-risk areas as a means to increase the effectiveness of practice application. The NRCS data that was obtained through a FOIA request did not include the field-specific information, such as location, soil type, slope, and other characteristics that may impact the effectiveness of the conservation practice. Having had this information would, therefore, improve the accuracy of the model.

There are inevitably assumptions that must be made in any modeling effort so that a simplified, yet realistic, model may be created. In this effort, crop dates were standardized based on the region, climate, and crop type. Fertilizer and irrigation amounts and treatments were also standardized based on known management protocols in each region, among other assumptions stated previously. These simplifications introduce uncertainty in the model that must be acknowledged. It is possible that the true effects of the implemented conservation practices may deviate from these modeled results.

The range of reductions, both modeled and observed, reported within the literature demonstrates the high variability in nutrient reductions resulting from the implementation of

conservation practices. This also represents the variability in reductions based on site-specific characteristics, individual management actions, and other factors. TN and TP reductions found in the literature ranged from an average of 5% to over 70%, depending upon the nutrient being analyzed and the practice and level of implementation (Vedachalam et al., 2019; Wong et al., 2018; Baker et al., 2018; Liu et al., 2017; McLellan et al., 2015; Kalcic et al., 2015; Rittenburg et al., 2015). Therefore, it is difficult to compare the results of this analysis to those within the literature due to the high variability in results reported in the literature as well as the differences in the agricultural systems between the systems studied in the literature compared to the systems modeled in this study.

These model results were validated through calibration processes using observed field data at the Kerbel study site, the ARDEC 2200 Field, and the Berthoud Field. The results were then corroborated using site-specific analysis of the EQIP-funded practices based on USDA-NRCS EQIP location data, used in partnership with the local Denver NRCS staff. Allowing for the limitations cited above, there is nevertheless considerable merit to using these and other modeling tools of this kind to quickly and cost-effectively quantify the impacts of conservation practices on edge-of-field discharges with relatively high levels of confidence in the results.

Going forward, the SWAT-based EoFCP tool used in this study will continue to be refined using data from CSU's expanding edge-of-field runoff data collection network. Additionally, the robust corroboration process using the NRCS field-level data for the EQIP practices implemented will be finished and will corroborate the modeled results for every county in the study area of this analysis. The SWAT-based EoFCP tool can be used to model water quality impacts of existing and hypothetical field management scenarios and can assist in

identifying locations where conservation practices create the greatest benefit. The EoFCP tool can be accessed at <<https://erams.com/catena/tools/agricultural-resources/edge-of-field/>>.

REFERENCES

- Abdelwahab, O.M.M., Ricci, G.F., De Girolamo, A.M., and Gentile, F. 2018. Modelling soil erosion in a Mediterranean watershed: Comparison between SWAT and AnnAGNPS models. *Environmental Research*. 166:363-376. ISSN 0013-9351.
<https://doi.org/10.1016/j.envres.2018.06.029>.
- Ahmadi, M., Arabi, M., Ascough, J., Fontane, D.G., and Engel, B.A. 2014. Toward improved calibration of watershed models: Multisite multiobjective measures of information. *Environ. Modell. Software* 59:135–145. doi:10.1016/j.envsoft.2014.05.012
- Alarcon, V. J. and Sassenrath, G. 2016. Hydrologic and Nutrient Modeling within an Agricultural Watershed in Southeast Kansas. Kansas Agricultural Experiment Station Research Reports: 2(3). <http://dx.doi.org/10.4148/2378-5977.1203>.
- Arabi, M., Govindaraju, R.S., Engel, B., and Hantush, M. 2007. Multiobjective sensitivity analysis of sediment and nitrogen processes with a watershed model. *Water Resources Research*. 43(W06409). doi:10.1029/2006WR005463.
- Arnold, J. G. and Kiniry, J. R., Srinivasan, R., Williams, J. R., Haney, E. B. and Neitsch, S. L. 2011. Soil and Water Assessment Tool Input/Output File Documentation, Version 2009, Report No. 365, Texas Water Resources Institute. 643.
- Arnold, J. G., Kiniry, R., Srinivasan, R., Williams, J. R., Haney, E. B., and Neitsch, S. L. 2012. Soil and water assessment tool Input/output documentation No. TR-439. Texas Water Resources Institute.

- Baker, B.H., Prince Czarnecki, J.M., Omer, A.R., Aldridge, C.A., Kröger, R., and Prevost, J.D. 2018. Nutrient and sediment runoff from agricultural landscapes with varying suites of conservation practices in the Mississippi Alluvial Valley. *Journal of Soil and Water Conservation*. 73 (1): 75-85. doi: 10.2489/jswc.73.1.75
- Briak, H., Mrabet, R., Moussadek, R., and Aboumaria, K. 2019. Use of a calibrated SWAT model to evaluate the effects of agricultural BMPs on sediments of the Kalaya river basin (North of Morocco). *Interantional Soil and Water Conservation Research*. 7(2):176-183. <https://doi.org/10.1016/j.iswcr.2019.02.002>.
- Cai, Y., Rong, Q., Yang, Z., Yue, W., and Tan, Q. 2018. An export coefficient based inexact fuzzy bi-level multi-objective programming model for the management of agricultural nonpoint source pollution under uncertainty. *Journal of Hydrology*. 557:713-725. ISSN 0022-1694. <https://doi.org/10.1016/j.jhydrol.2017.12.067>.
- CARD Staff. Soil and Water Assessment Tool (SWAT) Literature Database for peer-reviewed journal articles. 2019.. Center for Agricultural and Rural Development, Ames, IA. https://www.card.iastate.edu/swat_articles/
- Chaubey, I., Chiang, L., Gitau, M.W., and Mohamed, S. 2010. Effectiveness of best management practices in improving water quality in a pasture-dominated watershed. *Journal of Soil and Water Conservation*. 65(6):424-437. doi: 10.2489/jswc.65.6.424.
- Christianson, R., Christianson, L., Wong, C., Helmers, M., McIsaac, G., Mulla, D., and McDonald, M. 2018. Beyond the nutrient strategies: Common ground to accelerate agricultural water quality improvement in the upper Midwest. *Journal of Environmental*

Management. 206:1072-1080. ISSN 0301-4797.

<https://doi.org/10.1016/j.jenvman.2017.11.051>.

Colorado State University (CSU). (2019a). Environmental Resource Assessment & Management System. <http://www.eRAMS.com/>

Colorado State University (CSU). (2019b). Edge of Field Conservation Planning.
<https://erams.com/catena/tools/agricultural-resources/edge-of-field/>

Coppess, J., and B. Gramig. “Reviewing Directions in Conservation Policy: CSP and EQIP in the House Farm Bill.” *farmdoc daily* (8):104, Department of Agricultural and Consumer Economics, University of Illinois at Urbana-Champaign, June 7, 2018.

CSU-Extension. 2019. Colorado Ag Water Quality: About Colorado Regulation 85 - Agriculture Nutrients & Pollution. Retrieved from <https://coagnutrients.colostate.edu/colorado-regulation-85/>.

Cullum, R.F., Locke, M.A., and Knight, S.S. 2010. Effects of conservation reserve program on runoff and lake water quality in an Oxbow Lake watershed. *Journal of International Environmental Application & Science*. 5(3):318-328.

Dagnew, A., Scavia, D., Wang, Y.-C., Muenich, R., Long, C., and Kalcic, M. 2019. Modeling Flow, Nutrient, and Sediment Delivery from a Large International Watershed Using a Field-Scale SWAT Model. *Journal of the American Water Resources Association* 55 (5): 1288– 1305. <https://doi.org/10.1111/1752-1688.12779>.

- Daniels, M.B., Sharpley, A., Harmel, R.D., and Anderson, K. 2018. The utilization of edge-of-field monitoring of agricultural runoff in addressing nonpoint source pollution. *Journal of Soil and Water Conservation*. 73(1): 1-8. doi:10.2489/jswc.73.1.1
- Deleon, E. 2017. Impacts of conservation tillage on water quality and soil health characteristics under furrow irrigation. Colorado State University: Department of Soil and Crop Sciences. Submitted as Master's Thesis.
- Delgado, J.A., Short Jr., N.M., Roberts, D.P., and Vandenberg, B. 2019. Big Data Analysis for sustainable agriculture on a geospatial cloud framework. *Frontiers in Sustainable Food Systems*. 3:54. ISSN: 2571-581X. doi:10.3389/fsufs.2019.00054.
- Denny, R.C.H., Marquart-Pyatt, S.T., and Houser, M. 2019. Understanding the Past and Present and Predicting the Future: Farmers' Use of Multiple Nutrient Best Management Practices in the Upper Midwest. *Society & Natural Resources*. 32(7):807-826. DOI: 10.1080/08941920.2019.1574045.
- Denny, R.C.H., Marquart-Pyatt, S.T., and Houser, M. 2019. Understanding the Past and Present and Predicting the Future: Farmers' Use of Multiple Nutrient Best Management Practices in the Upper Midwest. *Society & Natural Resources*. 32(7): 807-826. DOI: 10.1080/08941920.2019.1574045.
- Dodd, R.J. and Sharpley, A.N. 2016. Conservation practice effectiveness and adoption: unintended consequences and implications for sustainable phosphorus management. *Nutrient Cycling Agroecosystems*. 104:373. <https://doi.org/10.1007/s10705-015-9748-8>.

- Engelbrechtsen, A., Vogt, R.D., and Bechmann, M. 2019. SWAT model uncertainties and cumulative probability for decreased phosphorus loading by agricultural Best Management Practices. CATENA. 175:154-166.
<https://doi.org/10.1016/j.catena.2018.12.004>.
- Fales, M., Dell, R., Herbert, M.E., Sowa, S.P., Asher, J., O'Neil, G., Doran, P.J., and Wickerham, B. 2016. Making the leap from science to implementation: Strategic agricultural conservation in Michigan's Saginaw Bay watershed. Journal of Great Lakes Research. 42(6):1372-1385. ISSN 0380-1330. <https://doi.org/10.1016/j.jglr.2016.09.010>.
- Formica, S. J., Morgan, R., Pennington, J., McCarty, J. and Van Eps, M. 2018. Protecting Northwest Arkansas' Drinking Water Through the USDA Regional Conservation Partnership Program. Journal of the American Water Works Association. 110:30-35.
[doi:10.1002/awwa.1095](https://doi.org/10.1002/awwa.1095).
- García A.M., Alexander, R.B., Arnold, J.G., Norfleet, L., White, M.J., Robertson, D.M., and Schwarz, G. 2016. Regional Effects of Agricultural Conservation Practices on Nutrient Transport in the Upper Mississippi River Basin. Environmental Science & Technology. 50 (13):6991-7000. DOI: 10.1021/acs.est.5b03543.
- Gassman, P.W., Reyes, M.R., Green, C.H. and Arnold, J.G. 2007. The Soil and Water Assessment Tool: Historical development applications, and future research directions. Transactions of the American Society of Agricultural and Biological Engineers. 50: 1211--1240.

- Gassman, P.W., Sadeghi, A.M., and Srinivasan, R. 2014. Applications of the SWAT Model Special Section: Overview and Insights. *Journal of Environmental Quality*. 43:1-8. doi:10.2134/jeq2013.11.0466.
- Giri, S., Qiu, Z., Prato, T., Luo, B. 2016. An Integrated Approach for Targeting Critical Source Areas to Control Nonpoint Source Pollution in Watersheds. *Water Resources Management*. 30: 5087-5100. <https://doi.org/10.1007/s11269-016-1470-z>.
- Helling, A.P., Conner, D.S., Heiss, S.N., and Berlin, L.S. 2015. Economic Analysis of Climate Change Best Management Practices in Vermont Agriculture. *Agriculture*. 5:879-900.
- Her, Y., Chaubey, I., Frankenberger, J., and Smith, D. Effect of conservation practices implemented by USDA programs at field and watershed scales. *Journal of Soil and Water Conservation*. 71(3):249-266. doi: 10.2489/jswc.71.3.249.
- Himanshu, S.K., Pandey, A., Yadav, B., and Gupta, A. 2019. Evaluation of best management practices for sediment and nutrient loss control using SWAT model. *Soil and Tillage Research*. 192:42-58. <https://doi.org/10.1016/j.still.2019.04.016>.
- Jabbar, F.K. & Grote, K. 2019. Statistical assessment of nonpoint source pollution in agricultural watersheds in the Lower Grand River watershed, MO, USA. *Environmental Science and Pollution Research*. 26(2): 1487-1506. ISSN: 1614-7499. Doi:10.1007/s11356-018-3682-7. <https://doi.org/10.1007/s11356-018-3682-7>.
- Jacquemin, S. J., Johnson, L. T., Dirksen, T. A., and McGlinch G. 2018. Changes in Water Quality of Grand Lake St. Marys Watershed Following Implementation of a Distressed Watershed Rules Package. *Journal of Environmental Quality*. 47:113-120. doi:10.2134/jeq2017.08.0338.

- Jobin, O., Arabi, M., Hoag, D., and Sharvelle, S. 2017. Assessing Nutrient Management Scenarios at the System Level. Master's Thesis. Department of Civil and Environmental Engineering. Colorado State University, Fort Collins.
- Kalcic, M. M., Frankenberger, J., and Chaubey, I. 2015. Spatial Optimization of Six Conservation Practices Using SWAT in Tile-Drained Agricultural Watersheds. *Journal of the American Water Resources Association (JAWRA)* 51(4): 956-972. DOI: 10.1111/1752-1688.12338
- Kalcic, M., Crumpton, W., Liu, X., D'Ambrosio, J., Ward, A., and Witter, J. 2018. Assessment of beyond-the-field nutrient management practices for agricultural crop systems with subsurface drainage. *Journal of Soil and Water Conservation*. 73(1):62-74. doi: 10.2489/jswc.73.1.62.
- Karki, R., Srivastava, P., Kalin, L., Lamba, J., and Bosch, D. 2019. Multi-variable sensitivity analysis, calibration, and validation of a field-scale SWAT model: Building Stakeholder Trust in Hydrologic/Water Quality Modeling. ASABE Paper No. 1901362. St. Joseph, MI.: ASABE. DOI: <https://doi.org/10.13031/aim.201901362>.
- Kipka, H., Green, T. R., David, O., Garcia, L.A., Ascough, J.C., and Arabi, M. 2016. Development of the land-use and agricultural management practice web-service (LAMPS) for generating crop rotations in space and time. *Soil and Tillage Research*, 155, 233.
- Krysanova, V. and White, M. 2015. Advances in water resources assessment with SWAT—an overview. *Hydrological Sciences Journal*. 60(5):771-783. DOI:10.1080/02626667.2015.1029482

- Leonard, R.A., Knisel, W.G., and Still, D.A. 1987. GLEAMS: Groundwater Loading Effects of Agricultural Management Systems. American Society of Agricultural and Biological Engineers. 30 (5): 1403-1418. doi: 10.13031/2013.30578.
- Liu, Y., Engel, B.A., Flanagan, D.C., Gitau, M.W., McMillan, S.K., and Chaubey, I. 2017. A review on effectiveness of best management practices in improving hydrology and water quality: Needs and opportunities. Science of The Total Environment, Volumes 601–602: 580-593. ISSN 0048-9697. <https://doi.org/10.1016/j.scitotenv.2017.05.212>.
- Liu, Y., Guo, T., Wang, R., Engel, B.A., Flanagan, D.C., Li, S., Pijanowski, B.C., Collingsworth, P.D., Lee, J.G., and Wallace, C.W. 2019a. A SWAT-based optimization tool for obtaining cost-effective strategies for agricultural conservation practice implementation at watershed scales. Science of the Total Environment. 691:685-696. <https://doi.org/10.1016/j.scitotenv.2019.07.175>.
- Liu, Y., Wang, R., Guo, T., Engel, B.A., Flanagan, D.C., Lee, J.G., Li, S., Pijanowski, B.C., Collingsworth, P.D., and Wallace, C.W. 2019b. Evaluating efficiencies and cost-effectiveness of best management practices in improving agricultural water quality using integrated SWAT and cost evaluation tool. Journal of Hydrology. 577. ISSN 0022-1694. <https://doi.org/10.1016/j.jhydrol.2019.123965>.
- Marshall, E. Aillery, M., Ribaud, M., Key, N., Sneeringer, S., Hansen, L., Malcolm, S., and Riddle, A. 2018. Reducing Nutrient Losses From Cropland in the Mississippi/Atchafalaya River Basin: Cost Efficiency and Regional Distribution. ERR-258. U.S. Department of Agriculture, Economic Research Service. Retrieved from <https://ageconsearch.umn.edu/record/277567/>.

- Mbuh, M.J., Mbih, R., and Wendi, C. 2019. Water quality modeling and sensitivity analysis using Water Quality Analysis Simulation Program (WASP) in the Shenandoah River watershed. *Physical Geography*. 40(2):127-148. DOI: 10.1080/02723646.2018.1507339
- McLellan, Eileen, Dale Robertson, Keith Schilling, Mark Tomer, Jill Kostel, Doug Smith, and Kevin King, 2015.Reducing Nitrogen Export from the Corn Belt to the Gulf of Mexico: Agricultural Strategies for RemediatingHypoxia.Journal of the American Water Resources Association(JAWRA) 51(1): 263-289. DOI: 10.1111/jawr.12246
- Merriman, K.R., Russell, A.M., Rachol, C.M., Daggupati, P., Srinivasan, R., Hayhurst, B.A., and Stuntebeck, T.D. 2018. Calibration of a Field-Scale Soil and Water Assessment Tool (SWAT) Model with Field Placement of Best Management Practices in Alger Creek, Michigan. *Sustainability*. 10:851.
- Mittelstet, A.R., Storm, D.E., and White, M.J. 2016.Using SWAT to enhance watershed-based plans to meet numeric water quality standards. *Sustainability of Water Quality and Ecology*. 7:5-21. ISSN 2212-6139. <https://doi.org/10.1016/j.swaqe.2016.01.002>.
- Mostofa Amin, M.G., Veith, T.L., Collick, A.S., Karsten, H.D., and Buda, A.R. 2017. Simulating hydrological and nonpoint source pollution processes in a karst watershed: A variable source area hydrology model evaluation. *Agricultural Water Management*. 180(B):212-223. ISSN 0378-3774. <https://doi.org/10.1016/j.agwat.2016.07.011>.
- Muenich, R.L., Kalcic, M., and Scavia, D. 2016. Evaluating the impact of legacy P and agricultural conservation practices on nutrient loads from the Maumee River watershed. *Environmental Science and Technology*. 50(15):8146-8154. <https://doi.org/10.1021/acs.est.6b01421>.

Multi-Resolution Land Characteristics Consortium (MRLC). 2019. “About Us.” National Land Cover Database (NLCD). <http://www.mrlc.gov/about.php>. (May, 2019).

Natural Resources Conservation Service (NRCS). (2020). Retrieved from <https://www.nrcs.usda.gov/wps/portal/nrcs/main/national/newsroom/multimedia/>.

Osmond, D., Meals, D., Hoag, D., Arabi, M., Luloff, A., Jennings, G., McFarland, M., Spooner, J., Sharpley, A., and Line, D. 2012. Improving conservation practices programming to protect water quality in agricultural watersheds: Lessons learned from the National Institute of Food and Agriculture–Conservation Effects Assessment Project. *Journal of Soil and Water Conservation*. 67(5):122A-127A. doi:10.2489/jswc.67.5.122A.

Pokhrel, B.K. and Paudel, K.P. 2019. Assessing the efficiency of alternative best management practices to reduce nonpoint source pollution in a rural watershed located in Louisiana, USA. *Water*. 11(8):1714. <https://doi.org/10.3390/w11081714>.

PRISM Climate Group. 2019. “PRISM Climate Data Normals.” Oregon State University.

Reimer, A.P., Denny, R.C.H. and Stuart, D. 2018. The Impact of Federal and State Conservation Programs on Farmer Nitrogen Management. *Environmental Management*. 62(4):694-708. <https://doi.org/10.1007/s00267-018-1083-9>.

Reimer, A.P., Denny, R.C.H. and Stuart, D. 2018. The Impact of Federal and State Conservation Programs on Farmer Nitrogen Management. *Environmental Management*. 62(4):694-708. <https://doi.org/10.1007/s00267-018-1083-9>.

- Ribaudo, M., Zilberman, D., Taylor, R., and Gordon, B. 2017. Conservation Programs Can Accomplish More with Less by Improving Cost-Effectiveness. *Choices*, 32(4), 1-6. Retrieved from <https://www.jstor.org/stable/26487422>.
- Rittenburg, R.A., Squires, A.L., Boll, J., Brooks, E.S., Easton, Z.M., and Steenhuis, T.S. 2015. Agricultural BMP Effectiveness and Dominant Hydrological Flow Paths: Concepts and a Review. *Journal of the American Water Resources Association (JAWRA)*. 51(2): 305-329. DOI: 10.1111/1752-1688.12293
- Rundhaug, T.J., Geimer, G.R., Drake, C.W., Amado, A.A., Bradley, A.A., Wolter, C.F., and Weber, L.J. 2018. Agricultural conservation practices in Iowa watersheds: comparing actual implementation with practice potential. *Environmental Monitoring Assessment*. 190:659. <https://doi.org/10.1007/s10661-018-6977-8>.
- Scavia, D., Kalcic, M., Muenich, R.L., Read, J., Aloysius, N., Bertani, I., Boles, C., Confesor, R., DePinto, J., Gildow, M., Martin, J., Redder, T., Robertson, D., Sowa, S., Wang, Y., and Yen, H. 2017. Multiple models guide strategies for agricultural nutrient reductions. *Frontiers in Ecology and the Environment*. 15(3):126-132. doi:10.1002/fee.1472. <https://doi.org/10.1002/fee.1472>.
- Shackelford G.E., Rodd, K., Sutherland W. J., Kennedy C. M., Wood S.A., Gennet S., Karp D. S., Kremen C., Seavy N. E., Jedlicka J.A., Gravuer K., Kross S.M., Bossio D. A., Muñoz-Sáez A., LaHue D.G., Garbach K., Ford L. D., Felice M., Reynolds M.D., Rao D. R., Boomer K., LeBuhn G., and Dicks L.V. 2019. Evidence Synthesis as the Basis for Decision Analysis: A Method of Selecting the Best Agricultural Practices for Multiple Ecosystem Services. *Frontiers in Sustainable Food Systems*. 3:83. ISSN 2571-

581X. doi:10.3389/fsufs.2019.00083.

<https://www.frontiersin.org/article/10.3389/fsufs.2019.00083>.

Sneeringer, S., Key, N., and Pon, S. 2018. Do Nutrient Management Plans Actually Manage Nutrients? Evidence from a Nationally-Representative Survey of Hog Producers, *Applied Economic Perspectives and Policy*. 40 (4): 632–652, <https://doi.org/10.1093/aepp/ppx057>.

Soil Survey Staff, Natural Resources Conservation Service, United States Department of Agriculture (USDA NRCS). 2019d. Web Soil Survey. Available online at <https://websoilsurvey.nrcs.usda.gov/>. Accessed [February, 2020].

Teshager, A.D., Gassman, P.W., Secchi, S., Schoof, J.T., and Misgna, G. 2016. Modeling Agricultural Watersheds with the Soil and Water Assessment Tool (SWAT): Calibration and Validation with a Novel Procedure for Spatially Explicit HRUs. *Environmental Management*. 57: 894. <https://doi.org/10.1007/s00267-015-0636-4>.

Thomas, M.A., Engel, B.A., Arabi, M., Zhai, T., Farnsworth, R., and Frankenberger, J.R. 2007. Evaluation of nutrient management plans using an integrated modeling approach. *Applied Engineering in Agriculture: American Society of Agricultural and Biological Engineers*. 23(6):747-755. ISSN 0883-8542.

Tomer, M. D., Porter, S. A., Boomer, K. M. B., James, D. E., Kostel, J. A., Helmers, M. J., Isenhardt, T. M., and McLellan, E. 2015. Agricultural Conservation Planning Framework: 1. Developing Multipractice Watershed Planning Scenarios and Assessing Nutrient Reduction Potential. *J. Environ. Qual.* 44:754-767. doi:10.2134/jeq2014.09.0386.

Tomer, M.D., Sadler, E.J., Lizotte, R.E., Bryant, R.B., Potter, T.L., Moore, M.T., Veith, T.L., Baffaut, C., Locke, M.A., and Walbridge, M.R. 2014. A decade of conservation effects assessment research by the USDA Agricultural Research Service: Progress overview and future outlook. *Journal of Soil and Water Conservation*. 69(5): 365-373. doi:10.2489/jswc.69.5.365.

United States Department of Agriculture Natural Resources Conservation Service (USDA NRCS). 2019a. Conservation Practices. United States Department of Agriculture Natural Resources Conservation Service. Retrieved from https://www.nrcs.usda.gov/wps/portal/nrcs/detailfull/national/technical/cp/ncps/?cid=nrcs143_026849

United States Department of Agriculture Natural Resources Conservation Service (USDA NRCS). 2019b. Environmental Quality Incentives Program. United States Department of Agriculture Natural Resources Conservation Service. Retrieved from <https://www.nrcs.usda.gov/wps/portal/nrcs/main/national/programs/financial/eqip/>.

United States Department of Agriculture Natural Resources Conservation Service (USDA NRCS). 2019c. Field Office Technical Guide. Retrieved from <https://efotg.sc.egov.usda.gov/>.

USDA NASS, "USDA-National Agricultural Statistics Service, Cropland Data Layer" (2016), Date Accessed: June 2019. USDA-NASS, Washington, DC.

Vagstad, N., French, H. K., Andersen, H. E., Behrendt, H., Grizzetti, B., Groenendijk, P., Porto, A.L., Reisser, H., Siderius, C., Stromquist, J., Hejzlar, J., and Deelstra, J. 2009.

- Comparative study of model prediction of diffuse nutrient losses in response to changes in agricultural practices. *Journal of Environmental Monitoring*. 11:594-601.
- Vedachalam, S., Cassell, M.H., and Heath, E.A. 2019. Are Conservation Programs Effective? Evaluating a Collaborative Approach to Improve Water Quality, Northeast-Midwest Institute Report, 133 pp., <http://www.nemw.org/>.
- Wardle, E., Bauder, T., and Pearson, C. 2015. Technical Report TR 15-10: Guidelines for Using Conservation Tillage Under Furrow Irrigation. Colorado State University-Extension. College of Agricultural Sciences & Department of Soil and Crop Sciences.
- Wardropper, C.B., Chang, C., and Rissman, A.R. 2015. Fragmented water quality governance: Constraints to spatial targeting for nutrient reduction in a Midwestern USA watershed. *Landscape and Urban Planning*. 137:64-75. ISSN 0169-2046. <https://doi.org/10.1016/j.landurbplan.2014.12.011>.
- Wong, W.H., Dudula, J.J., Beaudoin, T., Groff, K., Kimball, W., and Swigor, J. Declining ambient water phosphorus concentrations in Massachusetts' rivers from 1999 to 2013: Environmental protection works. 2018. *Water Research*. 139:108-117. ISSN 0043-1354. <https://doi.org/10.1016/j.watres.2018.03.053>.
- Wong, W.H., Dudula, J.J., Beaudoin, T., Groff, K., Kimball, W., and Swigor, J. Declining ambient water phosphorus concentrations in Massachusetts' rivers from 1999 to 2013: Environmental protection works. 2018. *Water Research*. 139:108-117. ISSN 0043-1354. <https://doi.org/10.1016/j.watres.2018.03.053>.
- Xie, H., Chen, L., and Shen, Z. 2015. Assessment of Agricultural Best Management Practices Using Models: Current Issues and Future Perspectives. *Water*. 7:1088-1108.

APPENDIX A

Agricultural Methodology: Detailed Crop Management Scenarios

Division 1

Corn-Grain Scenarios

<i>Corn-ConventionalTill-Flood</i>					<i>Corn-ConventionalTill-Sprinkler</i>				
<i>date</i>	<i>operation</i>	<i>par1</i>	<i>par2</i>	<i>par3</i>	<i>date</i>	<i>operation</i>	<i>par1</i>	<i>par2</i>	<i>par3</i>
3/15/08	Tillage	DEEP RIPPER- SUBSOILER			3/15/08	Tillage	DEEP RIPPER- SUBSOILER		
3/23/08	Tillage	OFFSET DIS/HEAVD UTY GE19FT			3/23/08	Tillage	OFFSET DIS/HEAVDUTY GE19FT		
3/23/08	Tillage	MOLDBOAR D PLOW REG GE10B			3/23/08	Tillage	MOLDBOARD PLOW REG GE10B		
3/27/08	Tillage	CULTI- MULCH ROLLER GE18FT			3/27/08	Tillage	CULTI-MULCH ROLLER GE18FT		
4/14/08	Nutrient	Elemental Nitrogen	160	no	4/14/08	Nutrient	Elemental Nitrogen	160	no
4/14/08	Nutrient	Elemental Phosphorous	60	no	4/14/08	Nutrient	Elemental Phosphorous	60	no
4/14/08	Tillage	BEDDER (DISK)			4/14/08	Tillage	CULTI-PACKER PULVERIZER		
4/14/08	Tillage	CULTI- PACKER PULVERIZE R			4/30/08	Planting	Corn		
4/30/08	Planting	Corn			6/24/08	Tillage	FURROW-OUT CULTIVATOR		
6/24/08	Tillage	FURROW- OUT CULTIVATO R			9/14/08	Harvest & Kill			
9/14/08	Harvest & Kill								
<i>Corn-ReduceTill-Flood</i>					<i>Corn-ReduceTill-Sprinkler</i>				
<i>date</i>	<i>operation</i>	<i>par1</i>	<i>par2</i>	<i>par3</i>	<i>date</i>	<i>operation</i>	<i>par1</i>	<i>par2</i>	<i>par3</i>
3/23/08	Tillage	SINGLE DISK			3/23/08	Tillage	SINGLE DISK		
4/13/08	Tillage	STRIP TILLING			4/13/08	Tillage	STRIP TILLING		
4/13/08	Nutrient	Elemental Nitrogen	160	no	4/13/08	Nutrient	Elemental Nitrogen	160	no
4/13/08	Nutrient	Elemental Phosphorous	30	no	4/13/08	Nutrient	Elemental Phosphorous	30	no
4/14/08	Tillage	BEDDER (DISK)			4/30/08	Planting	Corn		
4/30/08	Planting	Corn			6/24/08	Tillage	FURROW-OUT CULTIVATOR		
6/24/08	Tillage	FURROW- OUT CULTIVATO R			9/14/08	Harvest & Kill			

9/14/08	Harvest & Kill								
<i>Corn-StripTill-Flood</i>					<i>Corn-StripTill-Sprinkler</i>				
<i>date</i>	<i>operation</i>	<i>par1</i>	<i>par2</i>	<i>par3</i>	<i>date</i>	<i>operation</i>	<i>par1</i>	<i>par2</i>	<i>par3</i>
4/13/08	Tillage	STRIP TILLING			4/13/08	Tillage	STRIP TILLING		
4/13/08	Nutrient	Elemental Nitrogen	160	no	4/13/08	Nutrient	Elemental Nitrogen	160	no
4/13/08	Nutrient	Elemental Phosphorous	30	no	4/13/08	Nutrient	Elemental Phosphorous	30	no
4/14/08	Tillage	BEDDER (DISK)			4/30/08	Planting	Corn		
4/30/08	Planting	Corn			6/24/08	Tillage	FURROW-OUT CULTIVATOR		
6/24/08	Tillage	FURROW-OUT CULTIVATOR			9/14/08	Harvest & Kill			
9/14/08	Harvest & Kill								
<i>Corn-NoTill-Flood</i>					<i>Corn-NoTill-Sprinkler</i>				
<i>date</i>	<i>operation</i>	<i>par1</i>	<i>par2</i>	<i>par3</i>	<i>date</i>	<i>operation</i>	<i>par1</i>	<i>par2</i>	<i>par3</i>
4/30/08	Nutrient	Elemental Nitrogen	160	no	4/30/08	Nutrient	Elemental Nitrogen	160	no
4/30/08	Nutrient	Elemental Phosphorous	30	yes	4/30/08	Nutrient	Elemental Phosphorous	30	yes
4/14/08	Tillage	BEDDER (DISK)			4/30/08	Planting	Corn		
4/30/08	Planting	Corn			9/14/08	Harvest & Kill			
9/14/08	Harvest & Kill								
<i>Corn-ConventionalTill-SplitApply-Flood</i>					<i>Corn-ConventionalTill-SplitApply-Sprinkler</i>				
<i>date</i>	<i>operation</i>	<i>par1</i>	<i>par2</i>	<i>par3</i>	<i>date</i>	<i>operation</i>	<i>par 1</i>	<i>par2</i>	<i>par3</i>
3/15/08	Tillage	DEEP RIPPER-SUBSOILER			3/15/08	Tillage	DEEP RIPPER-SUBSOILER		
3/23/08	Tillage	OFFSET DIS/HEAVDUTY GE19FT			3/23/08	Tillage	OFFSET DIS/HEAVDUTY GE19FT		
3/23/08	Tillage	MOLDBOARD PLOW REG GE10B			3/23/08	Tillage	MOLDBOARD PLOW REG GE10B		
3/27/08	Tillage	CULTI-MULCH ROLLER GE18FT			3/27/08	Tillage	CULTI-MULCH ROLLER GE18FT		
4/14/08	Nutrient	Elemental Nitrogen	160	no	4/14/08	Nutrient	Elemental Nitrogen	160	no
4/14/08	Nutrient	Elemental Phosphorous	60	no	4/14/08	Nutrient	Elemental Phosphorous	60	no

4/14/08	Tillage	BEDDER (DISK)			4/14/08	Tillage	CULTI-PACKER PULVERIZER		
4/14/08	Tillage	CULTI-PACKER PULVERIZER			4/30/08	Planting	Corn		
4/30/08	Planting	Corn			6/24/08	Tillage	FURROW-OUT CULTIVATOR		
6/24/08	Nutrient	Elemental Nitrogen	70	no	6/24/08	Nutrient	Elemental Nitrogen	70	no
6/24/08	Tillage	FURROW-OUT CULTIVATOR			9/14/08	Harvest & Kill			
9/14/08	Harvest & Kill								
Corn-ReduceTill-SplitApply-Flood					Corn-ReduceTill-SplitApply-Sprinkler				
date	operation	par1	par2	par3	date	operation	par1	par2	par3
3/23/08	Tillage	SINGLE DISK			3/23/08	Tillage	SINGLE DISK		
4/13/08	Tillage	STRIP TILLING			4/13/08	Tillage	STRIP TILLING		
4/13/08	Nutrient	Elemental Nitrogen	90	no	4/13/08	Nutrient	Elemental Nitrogen	90	no
4/13/08	Nutrient	Elemental Phosphorous	30	no	4/13/08	Nutrient	Elemental Phosphorous	30	no
4/14/08	Tillage	BEDDER (DISK)			4/30/08	Planting	Corn		
4/30/08	Planting	Corn			6/24/08	Nutrient	Elemental Nitrogen	70	no
6/24/08	Nutrient	Elemental Nitrogen	70	no	6/24/08	Tillage	FURROW-OUT CULTIVATOR		
6/24/08	Tillage	FURROW-OUT CULTIVATOR			9/14/08	Harvest & Kill			
9/14/08	Harvest & Kill								
Corn-StripTill-SplitApply-Flood					Corn-StripTill-SplitApply-Sprinkler				
date	operation	par1	par2	par3	date	operation	par1	par2	par3
4/13/08	Tillage	STRIP TILLING			4/13/08	Tillage	STRIP TILLING		
4/13/08	Nutrient	Elemental Nitrogen	90	no	4/13/08	Nutrient	Elemental Nitrogen	90	no
4/13/08	Nutrient	Elemental Phosphorous	30	no	4/13/08	Nutrient	Elemental Phosphorous	30	no
4/14/08	Tillage	BEDDER (DISK)			4/30/08	Planting	Corn		
4/30/08	Planting	Corn			6/24/08	Nutrient	Elemental Nitrogen	70	no
6/24/08	Nutrient	Elemental Nitrogen	70	no	6/24/08	Tillage	FURROW-OUT CULTIVATOR		
6/24/08	Tillage	FURROW-OUT CULTIVATOR			9/14/08	Harvest & Kill			
9/14/08	Harvest & Kill								
Corn-NoTill-SplitApply-Flood					Corn-NoTill-SplitApply-Sprinkler				
date	operation	par1	par2	par3	date	operation	par1	par2	par3
4/30/08	Nutrient	Elemental Nitrogen	90	no	4/30/08	Nutrient	Elemental Nitrogen	90	no
4/30/08	Nutrient	Elemental Phosphorous	30	yes	4/30/08	Nutrient	Elemental Phosphorous	30	yes
4/14/08	Tillage	BEDDER (DISK)			4/30/08	Planting	Corn		
4/30/08	Planting	Corn			6/24/08	Nutrient	Elemental Nitrogen	70	no
6/24/08	Nutrient	Elemental Nitrogen	70	no	9/14/08	Harvest & Kill			

9/14/08 | Harvest & Kill

Corn-Silage Scenarios

Corn Silage-ConventionalTill-Flood					Corn Silage-ConventionalTill-Sprinkler				
date	operation	par1	par2	par3	date	operation	par1	par2	par3
3/15/08	Tillage	DEEP RIPPER-SUBSOILER			3/15/08	Tillage	DEEP RIPPER-SUBSOILER		
3/23/08	Tillage	OFFSET DIS/HEAVDUTY GE19FT			3/23/08	Tillage	OFFSET DIS/HEAVDUTY GE19FT		
3/23/08	Tillage	MOLDBOARD PLOW REG GE10B			3/23/08	Tillage	MOLDBOARD PLOW REG GE10B		
3/27/08	Tillage	CULTI-MULCH ROLLER GE18FT			3/27/08	Tillage	CULTI-MULCH ROLLER GE18FT		
4/14/08	Nutrient	Elemental Nitrogen	160	no	4/14/08	Nutrient	Elemental Nitrogen	160	no
4/14/08	Nutrient	Elemental Phosphorous	60	no	4/14/08	Nutrient	Elemental Phosphorous	60	no
4/14/08	Tillage	BEDDER (DISK)			4/14/08	Tillage	CULTI-PACKER PULVERIZER		
4/14/08	Tillage	CULTI-PACKER PULVERIZER			4/30/08	Planting	Corn Silage		
4/30/08	Planting	Corn Silage			6/24/08	Tillage	FURROW-OUT CULTIVATOR		
6/24/08	Tillage	FURROW-OUT CULTIVATOR			9/10/08	Harvest & Kill			
9/10/08	Harvest & Kill								
Corn Silage-ReduceTill-Flood					Corn Silage-ReduceTill-Sprinkler				
date	operation	par1	par2	par3	date	operation	par1	par2	par3
3/23/08	Tillage	SINGLE DISK			3/23/08	Tillage	SINGLE DISK		
4/13/08	Tillage	STRIP TILLING			4/13/08	Tillage	STRIP TILLING		
4/13/08	Nutrient	Elemental Nitrogen	160	no	4/13/08	Nutrient	Elemental Nitrogen	160	no
4/13/08	Nutrient	Elemental Phosphorous	30	no	4/13/08	Nutrient	Elemental Phosphorous	30	no
4/14/08	Tillage	BEDDER (DISK)			4/30/08	Planting	Corn Silage		
4/30/08	Planting	Corn Silage			6/24/08	Tillage	FURROW-OUT CULTIVATOR		
6/24/08	Tillage	FURROW-OUT CULTIVATOR			9/10/08	Harvest & Kill			
9/10/08	Harvest & Kill								
Corn Silage-StripTill-Flood					Corn Silage-StripTill-Sprinkler				
date	operation	par1	par2	par3	date	operation	par1	par2	par3
4/13/08	Tillage	STRIP TILLING			4/13/08	Tillage	STRIP TILLING		
4/13/08	Nutrient	Elemental Nitrogen	160	no	4/13/08	Nutrient	Elemental Nitrogen	160	no
4/13/08	Nutrient	Elemental Phosphorous	30	no	4/13/08	Nutrient	Elemental Phosphorous	30	no
4/14/08	Tillage	BEDDER (DISK)			4/30/08	Planting	Corn Silage		
4/30/08	Planting	Corn Silage			6/24/08	Tillage	FURROW-OUT CULTIVATOR		
6/24/08	Tillage	FURROW-OUT CULTIVATOR			9/10/08	Harvest & Kill			
9/10/08	Harvest & Kill								
Corn Silage-NoTill-Flood					Corn Silage-NoTill-Sprinkler				
date	operation	par1	par2	par3	date	operation	par1	par2	par3

4/30/08	Nutrient	Elemental Nitrogen	160	no	4/30/08	Nutrient	Elemental Nitrogen	160	no
4/30/08	Nutrient	Elemental Phosphorous	30	yes	4/30/08	Nutrient	Elemental Phosphorous	30	yes
4/14/08	Tillage	BEDDER (DISK)			4/30/08	Planting	Corn Silage		
4/30/08	Planting	Corn Silage			9/10/08	Harvest & Kill			
9/10/08	Harvest & Kill								

Alfalfa Scenarios

Alfalfa-ConventionalTill-Flood					Alfalfa-ConventionalTill-Sprinkler				
date	operation	par1	par2	par3	date	operation	par1	par2	par3
2/28/08	Tillage	DEEP RIPPER-SUBSOILER			2/28/08	Tillage	DEEP RIPPER-SUBSOILER		
3/2/08	Tillage	OFFSET DIS/HEAVDUTY GE19FT			3/2/08	Tillage	OFFSET DIS/HEAVDUTY GE19FT		
3/5/08	Tillage	MOLDBOARD PLOW REG GE10B			3/5/08	Tillage	MOLDBOARD PLOW REG GE10B		
3/7/08	Tillage	CULTI-MULCH ROLLER GE18FT			3/7/08	Tillage	CULTI-MULCH ROLLER GE18FT		
3/10/08	Nutrient	Elemental Phosphorous	125	no	3/10/08	Nutrient	Elemental Phosphorous	125	no
3/10/08	Nutrient	Elemental Nitrogen	26	no	3/10/08	Nutrient	Elemental Nitrogen	26	no
3/10/08	Tillage	BEDDER (DISK)			3/10/08	Tillage	CULTI-PACKER PULVERIZER		
3/10/08	Tillage	CULTI-PACKER PULVERIZER			3/15/08	Planting	Alfalfa		
3/15/08	Planting	Alfalfa			6/1/09	Harvest			
6/1/09	Harvest				7/15/09	Harvest			
7/15/09	Harvest				8/30/09	Harvest			
8/30/09	Harvest				9/20/09	Harvest			
9/20/09	Harvest				4/15/10	Nutrient	Elemental Nitrogen	10	no
4/15/10	Nutrient	Elemental Nitrogen	10	no	4/15/10	Nutrient	Elemental Phosphorous	50	no
4/15/10	Nutrient	Elemental Phosphorous	50	no	6/1/10	Harvest			
6/1/10	Harvest				7/15/10	Harvest			
7/15/10	Harvest				8/30/10	Harvest			
8/30/10	Harvest				9/20/10	Harvest			
9/20/10	Harvest				4/15/11	Nutrient	Elemental Nitrogen	10	no
4/15/11	Nutrient	Elemental Nitrogen	10	no	4/15/11	Nutrient	Elemental Phosphorus	50	no
4/15/11	Nutrient	Elemental Phosphorus	50	no	6/1/11	Harvest			
6/1/11	Harvest				7/15/11	Harvest			
7/15/11	Harvest				8/30/11	Harvest			
8/30/11	Harvest				9/14/11	Harvest & Kill			
9/14/11	Harvest & Kill								
Alfalfa-ReduceTill-Flood					Alfalfa-ReduceTill-Sprinkler				
date	operation	par1	par2	par3	date	operation	par1	par2	par3

2/28/08	Tillage	SINGLE DISK			2/28/08	Tillage	SINGLE DISK		
3/7/08	Tillage	STRIP TILLING			3/7/08	Tillage	STRIP TILLING		
3/10/08	Nutrient	Elemental Phosphorous	125	no	3/10/08	Nutrient	Elemental Phosphorous	125	no
3/10/08	Nutrient	Elemental Nitrogen	26	no	3/10/08	Nutrient	Elemental Nitrogen	26	no
3/10/08	Tillage	BEDDER (DISK)			3/10/08	Tillage	FURROW-OUT CULTIVATOR		
3/10/08	Tillage	FURROW-OUT CULTIVATOR			3/15/08	Planting	Alfalfa		
3/15/08	Planting	Alfalfa			6/1/09	Harvest			
6/1/09	Harvest				7/15/09	Harvest			
7/15/09	Harvest				8/30/09	Harvest			
8/30/09	Harvest				9/20/09	Harvest			
9/20/09	Harvest				4/15/10	Nutrient	Elemental Nitrogen	10	non
4/15/10	Nutrient	Elemental Nitrogen	10	no	4/15/10	Nutrient	Elemental Phosphorous	50	no
4/15/10	Nutrient	Elemental Phosphorous	50	non	6/1/10	Harvest			
6/1/10	Harvest				7/15/10	Harvest			
7/15/10	Harvest				8/30/10	Harvest			
8/30/10	Harvest				9/20/10	Harvest			
9/20/10	Harvest				4/15/11	Nutrient	Elemental Nitrogen	10	non
4/15/11	Nutrient	Elemental Nitrogen	10	no	4/15/11	Nutrient	Elemental Phosphorus	50	no
4/15/11	Nutrient	Elemental Phosphorus	50	no	6/1/11	Harvest			
6/1/11	Harvest				7/15/11	Harvest			
7/15/11	Harvest				8/30/11	Harvest			
8/30/11	Harvest				9/14/11	Harvest & Kill			
9/14/11	Harvest & Kill								
	Alfalfa-StripTill-Flood					Alfalfa-StripTill-Sprinkler			
date	operation	par1	par2	par3	date	operation	par1	par2	par3
3/7/08	Tillage	STRIP TILLING			3/7/08	Tillage	STRIP TILLING		
3/10/08	Nutrient	Elemental Phosphorous	125	no	3/10/08	Nutrient	Elemental Phosphorous	125	no
3/10/08	Nutrient	Elemental Nitrogen	26	no	3/10/08	Nutrient	Elemental Nitrogen	26	no
3/10/08	Tillage	BEDDER (DISK)			3/10/08	Tillage	FURROW-OUT CULTIVATOR		
3/10/08	Tillage	FURROW-OUT CULTIVATOR			3/15/08	Planting	Alfalfa		
3/15/08	Planting	Alfalfa			6/1/09	Harvest			
6/1/09	Harvest				7/15/09	Harvest			
7/15/09	Harvest				8/30/09	Harvest			
8/30/09	Harvest				9/20/09	Harvest			
9/20/09	Harvest				4/15/10	Nutrient	Elemental Nitrogen	10	no
4/15/10	Nutrient	Elemental Nitrogen	10	no	4/15/10	Nutrient	Elemental Phosphorous	50	no
4/15/10	Nutrient	Elemental Phosphorous	50	no	6/1/10	Harvest			

6/1/10	Harvest				7/15/10	Harvest			
7/15/10	Harvest				8/30/10	Harvest			
8/30/10	Harvest				9/20/10	Harvest			
9/20/10	Harvest				4/15/11	Nutrient	Elemental Nitrogen	10	no
4/15/11	Nutrient	Elemental Nitrogen	10	no	4/15/11	Nutrient	Elemental Phosphorus	50	no
4/15/11	Nutrient	Elemental Phosphorus	50	no	6/1/11	Harvest			
6/1/11	Harvest				7/15/11	Harvest			
7/15/11	Harvest				8/30/11	Harvest			
8/30/11	Harvest				9/14/11	Harvest & Kill			
9/14/11	Harvest & Kill								
Alfalfa-NoTill-Flood					Alfalfa-NoTill-Sprinkler				
date	operation	par1	par2	par3	date	operation	par1	par2	par3
3/10/08	Nutrient	Elemental Phosphorous	125	yes	3/10/08	Nutrient	Elemental Phosphorous	125	yes
3/10/08	Nutrient	Elemental Nitrogen	26	no	3/10/08	Nutrient	Elemental Nitrogen	26	no
3/10/08	Tillage	BEDDER (DISK)			3/15/08	Planting	Alfalfa		
3/15/08	Planting	Alfalfa			6/1/09	Harvest			
6/1/09	Harvest				7/15/09	Harvest			
7/15/09	Harvest				8/30/09	Harvest			
8/30/09	Harvest				9/20/09	Harvest			
9/20/09	Harvest				4/15/10	Nutrient	Elemental Nitrogen	10	no
4/15/10	Nutrient	Elemental Nitrogen	10	no	4/15/10	Nutrient	Elemental Phosphorous	50	yes
4/15/10	Nutrient	Elemental Phosphorous	50	yes	6/1/10	Harvest			
6/1/10	Harvest				7/15/10	Harvest			
7/15/10	Harvest				8/30/10	Harvest			
8/30/10	Harvest				9/20/10	Harvest			
9/20/10	Harvest				4/15/11	Nutrient	Elemental Nitrogen	10	no
4/15/11	Nutrient	Elemental Nitrogen	10	no	4/15/11	Nutrient	Elemental Phosphorus	50	yes
4/15/11	Nutrient	Elemental Phosphorus	50	yes	6/1/11	Harvest			
6/1/11	Harvest				7/15/11	Harvest			
7/15/11	Harvest				8/30/11	Harvest			
8/30/11	Harvest				9/14/11	Harvest & Kill			
9/14/11	Harvest & Kill								
Alfalfa-ConventionalTill-SplitApply-Flood					Alfalfa-ConventionalTill-SplitApply-Sprinkler				
date	operation	par1	par2	par3	date	operation	par1	par2	par3
2/28/08	Tillage	DEEP RIPPER-SUBSOILER			2/28/08	Tillage	DEEP RIPPER-SUBSOILER		
3/2/08	Tillage	OFFSET DIS/HEAVDUTY GE19FT			3/2/08	Tillage	OFFSET DIS/HEAVDUTY GE19FT		

3/5/08	Tillage	MOLDBOARD PLOW REG GE10B			3/5/08	Tillage	MOLDBOARD PLOW REG GE10B		
3/7/08	Tillage	CULTI-MULCH ROLLER GE18FT			3/7/08	Tillage	CULTI-MULCH ROLLER GE18FT		
3/10/08	Nutrient	Elemental Phosphorous	125	no	3/10/08	Nutrient	Elemental Phosphorous	125	no
3/10/08	Nutrient	Elemental Nitrogen	26	no	3/10/08	Nutrient	Elemental Nitrogen	26	no
3/10/08	Tillage	BEDDER (DISK)			3/10/08	Tillage	CULTI-PACKER PULVERIZER		
3/10/08	Tillage	CULTI-PACKER PULVERIZER			3/15/08	Planting	Alfalfa		
3/15/08	Planting	Alfalfa			6/1/09	Harvest			
6/1/09	Harvest				7/15/09	Harvest			
7/15/09	Harvest				8/30/09	Harvest			
8/30/09	Harvest				9/20/09	Harvest			
9/20/09	Harvest				4/15/10	Nutrient	Elemental Nitrogen	10	no
4/15/10	Nutrient	Elemental Nitrogen	10	no	4/15/10	Nutrient	Elemental Phosphorous	50	no
4/15/10	Nutrient	Elemental Phosphorous	50	no	6/1/10	Harvest			
6/1/10	Harvest				7/15/10	Harvest			
7/15/10	Harvest				8/30/10	Harvest			
8/30/10	Harvest				9/20/10	Harvest			
9/20/10	Harvest				4/15/11	Nutrient	Elemental Nitrogen	10	no
4/15/11	Nutrient	Elemental Nitrogen	10	no	4/15/11	Nutrient	Elemental Phosphorus	50	no
4/15/11	Nutrient	Elemental Phosphorus	50	no	6/1/11	Harvest			
6/1/11	Harvest				7/15/11	Harvest			
7/15/11	Harvest				8/30/11	Harvest			
8/30/11	Harvest				9/14/11	Harvest & Kill			
9/14/11	Harvest & Kill								
Alfalfa-ReduceTill-SplitApply-Flood					Alfalfa-ReduceTill-SplitApply-Sprinkler				
date	operation	par1	par2	par3	date	operation	par1	par2	par3
2/28/08	Tillage	SINGLE DISK			2/28/08	Tillage	SINGLE DISK		
3/7/08	Tillage	STRIP TILLING			3/7/08	Tillage	STRIP TILLING		
3/10/08	Nutrient	Elemental Phosphorous	125	no	3/10/08	Nutrient	Elemental Phosphorous	125	no
3/10/08	Nutrient	Elemental Nitrogen	26	no	3/10/08	Nutrient	Elemental Nitrogen	26	no
3/10/08	Tillage	BEDDER (DISK)			3/10/08	Tillage	FURROW-OUT CULTIVATOR		
3/10/08	Tillage	FURROW-OUT CULTIVATOR			3/15/08	Planting	Alfalfa		
3/15/08	Planting	Alfalfa			6/1/09	Harvest			
6/1/09	Harvest				7/15/09	Harvest			
7/15/09	Harvest				8/30/09	Harvest			
8/30/09	Harvest				9/20/09	Harvest			

9/20/09	Harvest				4/15/10	Nutrient	Elemental Nitrogen	10	no
4/15/10	Nutrient	Elemental Nitrogen	10	no	4/15/10	Nutrient	Elemental Phosphorous	50	no
4/15/10	Nutrient	Elemental Phosphorous	50	no	6/1/10	Harvest			
6/1/10	Harvest				7/15/10	Harvest			
7/15/10	Harvest				8/30/10	Harvest			
8/30/10	Harvest				9/20/10	Harvest			
9/20/10	Harvest				4/15/11	Nutrient	Elemental Nitrogen	10	no
4/15/11	Nutrient	Elemental Nitrogen	10	no	4/15/11	Nutrient	Elemental Phosphorus	50	no
4/15/11	Nutrient	Elemental Phosphorus	50	no	6/1/11	Harvest			
6/1/11	Harvest				7/15/11	Harvest			
7/15/11	Harvest				8/30/11	Harvest			
8/30/11	Harvest				9/14/11	Harvest & Kill			
9/14/11	Harvest & Kill								
<i>Alfalfa-StripTill-SplitApply-Flood</i>					<i>Alfalfa-StripTill-SplitApply-Sprinkler</i>				
<i>date</i>	<i>operation</i>	<i>par1</i>	<i>par2</i>	<i>par3</i>	<i>date</i>	<i>operation</i>	<i>par1</i>	<i>par2</i>	<i>par3</i>
3/7/08	Tillage	STRIP TILLING			3/7/08	Tillage	STRIP TILLING		
3/10/08	Nutrient	Elemental Phosphorous	125	no	3/10/08	Nutrient	Elemental Phosphorous	125	no
3/10/08	Nutrient	Elemental Nitrogen	26	no	3/10/08	Nutrient	Elemental Nitrogen	26	no
3/10/08	Tillage	BEDDER (DISK)			3/10/08	Tillage	FURROW-OUT CULTIVATOR		
3/10/08	Tillage	FURROW-OUT CULTIVATOR			3/15/08	Planting	Alfalfa		
3/15/08	Planting	Alfalfa			6/1/09	Harvest			
6/1/09	Harvest				7/15/09	Harvest			
7/15/09	Harvest				8/30/09	Harvest			
8/30/09	Harvest				9/20/09	Harvest			
9/20/09	Harvest				4/15/10	Nutrient	Elemental Nitrogen	10	no
4/15/10	Nutrient	Elemental Nitrogen	10	no	4/15/10	Nutrient	Elemental Phosphorous	50	no
4/15/10	Nutrient	Elemental Phosphorous	50	no	6/1/10	Harvest			
6/1/10	Harvest				7/15/10	Harvest			
7/15/10	Harvest				8/30/10	Harvest			
8/30/10	Harvest				9/20/10	Harvest			
9/20/10	Harvest				4/15/11	Nutrient	Elemental Nitrogen	10	no
4/15/11	Nutrient	Elemental Nitrogen	10	no	4/15/11	Nutrient	Elemental Phosphorus	50	no
4/15/11	Nutrient	Elemental Phosphorus	50	no	6/1/11	Harvest			
6/1/11	Harvest				7/15/11	Harvest			
7/15/11	Harvest				8/30/11	Harvest			

8/30/11	Harvest				9/14/11	Harvest & Kill			
9/14/11	Harvest & Kill								
<i>Alfalfa-NoTill-SplitApply-Flood</i>					<i>Alfalfa-NoTill-SplitApply-Sprinkler</i>				
<i>date</i>	<i>operation</i>	<i>par1</i>	<i>par2</i>	<i>par3</i>	<i>date</i>	<i>operation</i>	<i>par1</i>	<i>par2</i>	<i>par3</i>
3/10/08	Nutrient	Elemental Phosphorous	125	yes	3/10/08	Nutrient	Elemental Phosphorous	125	yes
3/10/08	Nutrient	Elemental Nitrogen	26	no	3/10/08	Nutrient	Elemental Nitrogen	26	no
3/10/08	Tillage	BEDDER (DISK)			3/15/08	Planting	Alfalfa		
3/15/08	Planting	Alfalfa			6/1/09	Harvest			
6/1/09	Harvest				7/15/09	Harvest			
7/15/09	Harvest				8/30/09	Harvest			
8/30/09	Harvest				9/20/09	Harvest			
9/20/09	Harvest				4/15/10	Nutrient	Elemental Nitrogen	10	no
4/15/10	Nutrient	Elemental Nitrogen	10	no	4/15/10	Nutrient	Elemental Phosphorous	50	yes
4/15/10	Nutrient	Elemental Phosphorous	50	yes	6/1/10	Harvest			
6/1/10	Harvest				7/15/10	Harvest			
7/15/10	Harvest				8/30/10	Harvest			
8/30/10	Harvest				9/20/10	Harvest			
9/20/10	Harvest				4/15/11	Nutrient	Elemental Nitrogen	10	no
4/15/11	Nutrient	Elemental Nitrogen	10	no	4/15/11	Nutrient	Elemental Phosphorus	50	yes
4/15/11	Nutrient	Elemental Phosphorus	50	yes	6/1/11	Harvest			
6/1/11	Harvest				7/15/11	Harvest			
7/15/11	Harvest				8/30/11	Harvest			
8/30/11	Harvest				9/14/11	Harvest & Kill			
9/14/11	Harvest & Kill								

Grass Pasture Scenarios

<i>GrassPasture-ConventionalTill-Flood</i>					<i>GrassPasture-ConventionalTill-Sprinkler</i>				
<i>date</i>	<i>operation</i>	<i>par1</i>	<i>par2</i>	<i>par3</i>	<i>date</i>	<i>operation</i>	<i>par1</i>	<i>par2</i>	<i>par3</i>
3/15/08	Planting	Pasture			3/15/08	Planting	Pasture		
4/15/08	Nutrient	Elemental Nitrogen	50	no	4/15/08	Nutrient	Elemental Nitrogen	50	no
4/15/08	Nutrient	Elemental Phosphorous	40	no	4/15/08	Nutrient	Elemental Phosphorous	40	no
5/15/08	Harvest				5/15/08	Harvest			
6/25/08	Nutrient	Elemental Nitrogen	50	no	6/25/08	Nutrient	Elemental Nitrogen	50	no
8/1/08	Harvest				8/1/08	Harvest			
9/1/08	Harvest & Kill				9/1/08	Harvest & Kill			
<i>GrassPasture-ReduceTill-Flood</i>					<i>GrassPasture-ReduceTill-Sprinkler</i>				
<i>date</i>	<i>operation</i>	<i>par1</i>	<i>par2</i>	<i>par3</i>	<i>date</i>	<i>operation</i>	<i>par1</i>	<i>par2</i>	<i>par3</i>

3/15/08	Planting	Pasture			3/15/08	Planting	Pasture		
4/15/08	Nutrient	Elemental Nitrogen	50	no	4/15/08	Nutrient	Elemental Nitrogen	50	no
4/15/08	Nutrient	Elemental Phosphorous	40	no	4/15/08	Nutrient	Elemental Phosphorous	40	no
5/15/08	Harvest				5/15/08	Harvest			
6/25/08	Nutrient	Elemental Nitrogen	50	no	6/25/08	Nutrient	Elemental Nitrogen	50	no
8/1/08	Harvest				8/1/08	Harvest			
9/1/08	Harvest & Kill				9/1/08	Harvest & Kill			
<i>GrassPasture-StripTill-Flood</i>					<i>GrassPasture-StripTill-Sprinkler</i>				
<i>date</i>	<i>operation</i>	<i>par1</i>	<i>par2</i>	<i>par3</i>	<i>date</i>	<i>operation</i>	<i>par1</i>	<i>par2</i>	<i>par3</i>
3/15/08	Planting	Pasture			3/15/08	Planting	Pasture		
4/15/08	Nutrient	Elemental Nitrogen	50	no	4/15/08	Nutrient	Elemental Nitrogen	50	no
4/15/08	Nutrient	Elemental Phosphorous	40	no	4/15/08	Nutrient	Elemental Phosphorous	40	no
5/15/08	Harvest				5/15/08	Harvest			
6/25/08	Nutrient	Elemental Nitrogen	50	no	6/25/08	Nutrient	Elemental Nitrogen	50	no
8/1/08	Harvest				8/1/08	Harvest			
9/1/08	Harvest & Kill				9/1/08	Harvest & Kill			
<i>GrassPasture-NoTill-Flood</i>					<i>GrassPasture-NoTill-Sprinkler</i>				
<i>date</i>	<i>operation</i>	<i>par1</i>	<i>par2</i>	<i>par3</i>	<i>date</i>	<i>operation</i>	<i>par1</i>	<i>par2</i>	<i>par3</i>
3/15/08	Planting	Pasture			3/15/08	Planting	Pasture		
4/15/08	Nutrient	Elemental Nitrogen	50	no	4/15/08	Nutrient	Elemental Nitrogen	50	no
4/15/08	Nutrient	Elemental Phosphorous	40	yes	4/15/08	Nutrient	Elemental Phosphorous	40	yes
5/15/08	Harvest				5/15/08	Harvest			
6/25/08	Nutrient	Elemental Nitrogen	50	no	6/25/08	Nutrient	Elemental Nitrogen	50	no
8/1/08	Harvest				8/1/08	Harvest			
9/1/08	Harvest & Kill				9/1/08	Harvest & Kill			
<i>GrassPasture-ConventionalTill-SplitApply-Flood</i>					<i>GrassPasture-ConventionalTill-SplitApply-Sprinkler</i>				
<i>date</i>	<i>operation</i>	<i>par1</i>	<i>par2</i>	<i>par3</i>	<i>date</i>	<i>operation</i>	<i>par1</i>	<i>par2</i>	<i>par3</i>
3/15/08	Planting	Pasture			3/15/08	Planting	Pasture		
4/15/08	Nutrient	Elemental Nitrogen	50	no	4/15/08	Nutrient	Elemental Nitrogen	50	no
4/15/08	Nutrient	Elemental Phosphorous	40	no	4/15/08	Nutrient	Elemental Phosphorous	40	no
5/15/08	Harvest				5/15/08	Harvest			
6/25/08	Nutrient	Elemental Nitrogen	50	no	6/25/08	Nutrient	Elemental Nitrogen	50	no
8/1/08	Harvest				8/1/08	Harvest			
9/1/08	Harvest & Kill				9/1/08	Harvest & Kill			
<i>GrassPasture-ReduceTill-SplitApply-Flood</i>					<i>GrassPasture-ReduceTill-SplitApply-Sprinkler</i>				
<i>date</i>	<i>operation</i>	<i>par1</i>	<i>par2</i>	<i>par3</i>	<i>date</i>	<i>operation</i>	<i>par1</i>	<i>par2</i>	<i>par3</i>
3/15/08	Planting	Pasture			3/15/08	Planting	Pasture		
4/15/08	Nutrient	Elemental Nitrogen	50	no	4/15/08	Nutrient	Elemental Nitrogen	50	no
4/15/08	Nutrient	Elemental Phosphorous	40	no	4/15/08	Nutrient	Elemental Phosphorous	40	no
5/15/08	Harvest				5/15/08	Harvest			
6/25/08	Nutrient	Elemental Nitrogen	50	no	6/25/08	Nutrient	Elemental Nitrogen	50	no
8/1/08	Harvest				8/1/08	Harvest			
9/1/08	Harvest & Kill				9/1/08	Harvest & Kill			
<i>GrassPasture-StripTill-SplitApply-Flood</i>					<i>GrassPasture-StripTill-SplitApply-Sprinkler</i>				
<i>date</i>	<i>operation</i>	<i>par1</i>	<i>par2</i>	<i>par3</i>	<i>date</i>	<i>operation</i>	<i>par1</i>	<i>par2</i>	<i>par3</i>
3/15/08	Planting	Pasture			3/15/08	Planting	Pasture		

4/15/08	Nutrient	Elemental Nitrogen	50	no	4/15/08	Nutrient	Elemental Nitrogen	50	no
4/15/08	Nutrient	Elemental Phosphorous	40	no	4/15/08	Nutrient	Elemental Phosphorous	40	no
5/15/08	Harvest				5/15/08	Harvest			
6/25/08	Nutrient	Elemental Nitrogen	50	no	6/25/08	Nutrient	Elemental Nitrogen	50	no
8/1/08	Harvest				8/1/08	Harvest			
9/1/08	Harvest & Kill				9/1/08	Harvest & Kill			
<i>GrassPasture-NoTill--SplitApply-Flood</i>					<i>GrassPasture-NoTill--SplitApply-Sprinkler</i>				
<i>date</i>	<i>operation</i>	<i>par1</i>	<i>par2</i>	<i>par3</i>	<i>date</i>	<i>operation</i>	<i>par1</i>	<i>par2</i>	<i>par3</i>
3/15/08	Planting	Pasture			3/15/08	Planting	Pasture		
4/15/08	Nutrient	Elemental Nitrogen	50	no	4/15/08	Nutrient	Elemental Nitrogen	50	no
4/15/08	Nutrient	Elemental Phosphorous	40	yes	4/15/08	Nutrient	Elemental Phosphorous	40	yes
5/15/08	Harvest				5/15/08	Harvest			
6/25/08	Nutrient	Elemental Nitrogen	50	no	6/25/08	Nutrient	Elemental Nitrogen	50	no
8/1/08	Harvest				8/1/08	Harvest			
9/1/08	Harvest & Kill				9/1/08	Harvest & Kill			

Grass Pasture (Mountains) Scenarios

<i>GrassPasture-ConventionalTill-Flood</i>					<i>GrassPasture-ConventionalTill-Sprinkler</i>				
<i>date</i>	<i>operation</i>	<i>par1</i>	<i>par2</i>	<i>par3</i>	<i>date</i>	<i>operation</i>	<i>par1</i>	<i>par2</i>	<i>par3</i>
3/15/08	Planting	Pasture			3/15/08	Planting	Pasture		
4/15/08	Nutrient	Elemental Nitrogen	50	no	4/15/08	Nutrient	Elemental Nitrogen	50	no
4/15/08	Nutrient	Elemental Phosphorous	40	no	4/15/08	Nutrient	Elemental Phosphorous	40	no
6/25/08	Nutrient	Elemental Nitrogen	50	no	6/25/08	Nutrient	Elemental Nitrogen	50	no
8/1/08	Harvest & Kill				8/1/08	Harvest & Kill			
<i>GrassPasture-ReduceTill-Flood</i>					<i>GrassPasture-ReduceTill-Sprinkler</i>				
<i>date</i>	<i>operation</i>	<i>par1</i>	<i>par2</i>	<i>par3</i>	<i>date</i>	<i>operation</i>	<i>par1</i>	<i>par2</i>	<i>par3</i>
3/15/08	Planting	Pasture			3/15/08	Planting	Pasture		
4/15/08	Nutrient	Elemental Nitrogen	50	no	4/15/08	Nutrient	Elemental Nitrogen	50	no
4/15/08	Nutrient	Elemental Phosphorous	40	no	4/15/08	Nutrient	Elemental Phosphorous	40	no
6/25/08	Nutrient	Elemental Nitrogen	50	no	6/25/08	Nutrient	Elemental Nitrogen	50	no
8/1/08	Harvest & Kill				8/1/08	Harvest & Kill			
<i>GrassPasture-StripTill-Flood</i>					<i>GrassPasture-StripTill-Sprinkler</i>				
<i>date</i>	<i>operation</i>	<i>par1</i>	<i>par2</i>	<i>par3</i>	<i>date</i>	<i>operation</i>	<i>par1</i>	<i>par2</i>	<i>par3</i>
3/15/08	Planting	Pasture			3/15/08	Planting	Pasture		
4/15/08	Nutrient	Elemental Nitrogen	50	no	4/15/08	Nutrient	Elemental Nitrogen	50	no
4/15/08	Nutrient	Elemental Phosphorous	40	no	4/15/08	Nutrient	Elemental Phosphorous	40	no
6/25/08	Nutrient	Elemental Nitrogen	50	no	6/25/08	Nutrient	Elemental Nitrogen	50	no
8/1/08	Harvest & Kill				8/1/08	Harvest & Kill			
<i>GrassPasture-NoTill-Flood</i>					<i>GrassPasture-NoTill-Sprinkler</i>				
<i>date</i>	<i>operation</i>	<i>par1</i>	<i>par2</i>	<i>par3</i>	<i>date</i>	<i>operation</i>	<i>par1</i>	<i>par2</i>	<i>par3</i>
3/15/08	Planting	Pasture			3/15/08	Planting	Pasture		
4/15/08	Nutrient	Elemental Nitrogen	50	no	4/15/08	Nutrient	Elemental Nitrogen	50	no
4/15/08	Nutrient	Elemental Phosphorous	40	yes	4/15/08	Nutrient	Elemental Phosphorous	40	yes
6/25/08	Nutrient	Elemental Nitrogen	50	no	6/25/08	Nutrient	Elemental Nitrogen	50	no

8/1/08	Harvest & Kill				8/1/08	Harvest & Kill			
GrassPasture-ConventionalTill-SpitApply-Flood					GrassPasture-ConventionalTill- SpitApply-Sprinkler				
date	operation	par1	par2	par3	date	operation	par1	par2	par3
3/15/08	Planting	Pasture			3/15/08	Planting	Pasture		
4/15/08	Nutrient	Elemental Nitrogen	50	no	4/15/08	Nutrient	Elemental Nitrogen	50	no
4/15/08	Nutrient	Elemental Phosphorous	40	no	4/15/08	Nutrient	Elemental Phosphorous	40	no
6/25/08	Nutrient	Elemental Nitrogen	50	no	6/25/08	Nutrient	Elemental Nitrogen	50	no
8/1/08	Harvest & Kill				8/1/08	Harvest & Kill			
GrassPasture-ReduceTill- SpitApply-Flood					GrassPasture-ReduceTill- SpitApply-Sprinkler				
date	operation	par1	par2	par3	date	operation	par1	par2	par3
3/15/08	Planting	Pasture			3/15/08	Planting	Pasture		
4/15/08	Nutrient	Elemental Nitrogen	50	no	4/15/08	Nutrient	Elemental Nitrogen	50	no
4/15/08	Nutrient	Elemental Phosphorous	40	no	4/15/08	Nutrient	Elemental Phosphorous	40	no
6/25/08	Nutrient	Elemental Nitrogen	50	no	6/25/08	Nutrient	Elemental Nitrogen	50	no
8/1/08	Harvest & Kill				8/1/08	Harvest & Kill			
GrassPasture-StripTill- SpitApply-Flood					GrassPasture-StripTill- SpitApply-Sprinkler				
date	operation	par1	par2	par3	date	operation	par1	par2	par3
3/15/08	Planting	Pasture			3/15/08	Planting	Pasture		
4/15/08	Nutrient	Elemental Nitrogen	50	no	4/15/08	Nutrient	Elemental Nitrogen	50	no
4/15/08	Nutrient	Elemental Phosphorous	40	no	4/15/08	Nutrient	Elemental Phosphorous	40	no
6/25/08	Nutrient	Elemental Nitrogen	50	no	6/25/08	Nutrient	Elemental Nitrogen	50	no
8/1/08	Harvest & Kill				8/1/08	Harvest & Kill			
GrassPasture-NoTill- SpitApply-Flood					GrassPasture-NoTill- SpitApply-Sprinkler				
date	operation	par1	par2	par3	date	operation	par1	par2	par3
3/15/08	Planting	Pasture			3/15/08	Planting	Pasture		
4/15/08	Nutrient	Elemental Nitrogen	50	no	4/15/08	Nutrient	Elemental Nitrogen	50	no
4/15/08	Nutrient	Elemental Phosphorous	40	yes	4/15/08	Nutrient	Elemental Phosphorous	40	yes
6/25/08	Nutrient	Elemental Nitrogen	50	no	6/25/08	Nutrient	Elemental Nitrogen	50	no
8/1/08	Harvest & Kill				8/1/08	Harvest & Kill			

Winter Wheat Scenarios

<i>WinterWheat-ConventionalTill-Flood</i>					<i>WinterWheat-ConventionalTill-Sprinkler</i>				
<i>date</i>	<i>operation</i>	<i>par1</i>	<i>par2</i>	<i>par3</i>	<i>date</i>	<i>operation</i>	<i>par1</i>	<i>par2</i>	<i>par3</i>
9/15/07	Tillage	DEEP RIPPER-SUBSOILER			9/15/07	Tillage	DEEP RIPPER-SUBSOILER		
9/16/07	Tillage	OFFSET DIS/HEAVDUTY GE19FT			9/16/07	Tillage	OFFSET DIS/HEAVDUTY GE19FT		
9/17/07	Tillage	MOLDBOARD PLOW REG GE10B			9/17/07	Tillage	MOLDBOARD PLOW REG GE10B		
9/20/07	Tillage	CULTI-MULCH ROLLER GE18FT			9/20/07	Tillage	CULTI-MULCH ROLLER GE18FT		
9/25/07	Nutrient	Elemental Nitrogen	90	no	9/25/07	Nutrient	Elemental Nitrogen	90	no
9/25/07	Nutrient	Elemental Phosphorous	30	no	9/25/07	Nutrient	Elemental Phosphorous	30	no
9/25/07	Tillage	BEDDER (DISK)			9/28/07	Tillage	CULTI-PACKER PULVERIZER		

9/28/07	Tillage	CULTI-PACKER PULVERIZER			9/30/07	Planting	Winter Wheat		
9/30/07	Planting	Winter Wheat			7/8/08	Harvest & Kill			
7/8/08	Harvest & Kill				2/1/09	Kill			
2/1/09	Kill								
<i>WinterWheat-ReduceTill-Flood</i>					<i>WinterWheat-ReduceTill-Sprinkler</i>				
<i>date</i>	<i>operation</i>	<i>par1</i>	<i>par2</i>	<i>par3</i>	<i>date</i>	<i>operation</i>	<i>par1</i>	<i>par2</i>	<i>par3</i>
9/15/07	Tillage	SINGLE DISK			9/15/07	Tillage	SINGLE DISK		
9/16/07	Tillage	STRIP TILLING			9/16/07	Tillage	STRIP TILLING		
9/30/07	Nutrient	Elemental Nitrogen	90	no	9/30/07	Nutrient	Elemental Nitrogen	90	no
9/30/07	Nutrient	Elemental Phosphorous	30	no	9/30/07	Nutrient	Elemental Phosphorous	30	no
9/25/07	Tillage	BEDDER (DISK)			9/30/07	Planting	Winter Wheat		
9/30/07	Planting	Winter Wheat			6/24/08	Tillage	FURROW-OUT CULTIVATOR		
6/24/08	Tillage	FURROW-OUT CULTIVATOR			7/8/08	Harvest & Kill			
7/8/08	Harvest & Kill				2/1/09	Kill			
2/1/09	Kill								
<i>WinterWheat-StripTill-Flood</i>					<i>WinterWheat-StripTill-Sprinkler</i>				
<i>date</i>	<i>operation</i>	<i>par1</i>	<i>par2</i>	<i>par3</i>	<i>date</i>	<i>operation</i>	<i>par1</i>	<i>par2</i>	<i>par3</i>
9/16/07	Tillage	STRIP TILLING			9/16/07	Tillage	STRIP TILLING		
9/30/07	Nutrient	Elemental Nitrogen	90	no	9/30/07	Nutrient	Elemental Nitrogen	90	no
9/30/07	Nutrient	Elemental Phosphorous	30	no	9/30/07	Nutrient	Elemental Phosphorous	30	no
9/25/07	Tillage	BEDDER (DISK)			9/30/07	Planting	Winter Wheat		
9/30/07	Planting	Winter Wheat			6/24/08	Tillage	FURROW-OUT CULTIVATOR		
6/24/08	Tillage	FURROW-OUT CULTIVATOR			7/8/08	Harvest & Kill			
7/8/08	Harvest & Kill				2/1/09	Kill			
2/1/09	Kill								
<i>WinterWheat-NoTill-Flood</i>					<i>WinterWheat-NoTill-Sprinkler</i>				
<i>date</i>	<i>operation</i>	<i>par1</i>	<i>par2</i>	<i>par3</i>	<i>date</i>	<i>operation</i>	<i>par1</i>	<i>par2</i>	<i>par3</i>
9/30/07	Nutrient	Elemental Nitrogen	90	no	9/30/07	Nutrient	Elemental Nitrogen	90	no
9/30/07	Nutrient	Elemental Phosphorous	30	yes	9/30/07	Nutrient	Elemental Phosphorous	30	yes
9/25/07	Tillage	BEDDER (DISK)			9/30/07	Planting	Winter Wheat		
9/30/07	Planting	Winter Wheat			7/8/08	Harvest & Kill			
7/8/08	Harvest & Kill				2/1/09	Kill			
2/1/09	Kill								
<i>WinterWheat-ConventionalTill-SplitApply-Flood</i>					<i>WinterWheat-ConventionalTill-SplitApply-Sprinkler</i>				
<i>date</i>	<i>operation</i>	<i>par1</i>	<i>par2</i>	<i>par3</i>	<i>date</i>	<i>operation</i>	<i>par1</i>	<i>par2</i>	<i>par3</i>
9/15/07	Tillage	DEEP RIPPER- SUBSOILER			9/15/07	Tillage	DEEP RIPPER- SUBSOILER		
9/16/07	Tillage	OFFSET DIS/HEAVDUTY GE19FT			9/16/07	Tillage	OFFSET DIS/HEAVDUTY GE19FT		
9/17/07	Tillage	MOLDBOARD PLOW REG GE10B			9/17/07	Tillage	MOLDBOARD PLOW REG GE10B		
9/20/07	Tillage	CULTI-MULCH ROLLER GE18FT			9/20/07	Tillage	CULTI-MULCH ROLLER GE18FT		
9/25/07	Nutrient	Elemental Nitrogen	50	no	9/25/07	Nutrient	Elemental Nitrogen	50	no

9/25/07	Nutrient	Elemental Phosphorous	30	no	9/25/07	Nutrient	Elemental Phosphorous	30	no
9/25/07	Tillage	BEDDER (DISK)			9/28/07	Tillage	CULTI-PACKER PULVERIZER		
9/28/07	Tillage	CULTI-PACKER PULVERIZER			9/30/07	Planting	Winter Wheat		
9/30/07	Planting	Winter Wheat			4/1/08	Nutrient	Elemental Nitrogen	40	no
4/1/08	Nutrient	Elemental Nitrogen	40	no	7/8/08	Harvest & Kill			
7/8/08	Harvest & Kill				2/1/09	Kill			
2/1/09	Kill								
<i>WinterWheat-ReduceTill-SplitApply-Flood</i>					<i>WinterWheat-ReduceTill-SplitApply-Sprinkler</i>				
<i>date</i>	<i>operation</i>	<i>par1</i>	<i>par 2</i>	<i>par 3</i>	<i>date</i>	<i>operation</i>	<i>par1</i>	<i>par 2</i>	<i>par 3</i>
9/15/07	Tillage	SINGLE DISK			9/15/07	Tillage	SINGLE DISK		
9/16/07	Tillage	STRIP TILLING			9/16/07	Tillage	STRIP TILLING		
9/30/07	Nutrient	Elemental Nitrogen	50	no	9/30/07	Nutrient	Elemental Nitrogen	50	no
9/30/07	Nutrient	Elemental Phosphorous	30	no	9/30/07	Nutrient	Elemental Phosphorous	30	no
9/25/07	Tillage	BEDDER (DISK)			9/30/07	Planting	Winter Wheat		
9/30/07	Planting	Winter Wheat			4/1/08	Nutrient	Elemental Nitrogen	40	no
4/1/08	Nutrient	Elemental Nitrogen	40	no	6/24/08	Tillage	FURROW-OUT CULTIVATOR		
6/24/08	Tillage	FURROW-OUT CULTIVATOR			7/8/08	Harvest & Kill			
7/8/08	Harvest & Kill				2/1/09	Kill			
2/1/09	Kill								
<i>WinterWheat-StripTill-SplitApply-Flood</i>					<i>WinterWheat-StripTill-SplitApply-Sprinkle</i>				
<i>date</i>	<i>operation</i>	<i>par1</i>	<i>par 2</i>	<i>par 3</i>	<i>date</i>	<i>operation</i>	<i>par1</i>	<i>par 2</i>	<i>par 3</i>
9/16/07	Tillage	STRIP TILLING			9/16/07	Tillage	STRIP TILLING		
9/30/07	Nutrient	Elemental Nitrogen	50	no	9/30/07	Nutrient	Elemental Nitrogen	50	no
9/30/07	Nutrient	Elemental Phosphorous	30	no	9/30/07	Nutrient	Elemental Phosphorous	30	no
9/25/07	Tillage	BEDDER (DISK)			9/30/07	Planting	Winter Wheat		
9/30/07	Planting	Winter Wheat			4/1/08	Nutrient	Elemental Nitrogen	40	no
4/1/08	Nutrient	Elemental Nitrogen	40	no	6/24/08	Tillage	FURROW-OUT CULTIVATOR		
6/24/08	Tillage	FURROW-OUT CULTIVATOR			7/8/08	Harvest & Kill			
7/8/08	Harvest & Kill				2/1/09	Kill			
2/1/09	Kill								
<i>WinterWheat-NoTill-SplitApply-Flood</i>					<i>WinterWheat-NoTill-SplitApply-Sprinkler</i>				
<i>date</i>	<i>operation</i>	<i>par1</i>	<i>par 2</i>	<i>par 3</i>	<i>date</i>	<i>operation</i>	<i>par1</i>	<i>par 2</i>	<i>par 3</i>
9/30/07	Nutrient	Elemental Nitrogen	50	no	9/30/07	Nutrient	Elemental Nitrogen	50	no
9/30/07	Nutrient	Elemental Phosphorous	30	yes	9/30/07	Nutrient	Elemental Phosphorous	30	yes
9/25/07	Tillage	BEDDER (DISK)			9/30/07	Planting	Winter Wheat		
9/30/07	Planting	Winter Wheat			4/1/08	Nutrient	Elemental Nitrogen	40	no
4/1/08	Nutrient	Elemental Nitrogen	40	no	7/8/08	Harvest & Kill			
7/8/08	Harvest & Kill				2/1/09	Kill			
2/1/09	Kill								

Sugarbeet Scenarios

<i>SugarBeets-ConventionalTill-Flood</i>					<i>SugarBeets-ConventionalTill-Sprinkler</i>				
<i>date</i>	<i>operation</i>	<i>par1</i>	<i>par2</i>	<i>par3</i>	<i>date</i>	<i>operation</i>	<i>par1</i>	<i>p a r 2</i>	<i>par3</i>
3/1/08	Tillage	DEEP RIPPER-SUBSOILER			3/1/08	Tillage	DEEP RIPPER-SUBSOILER		
3/2/08	Tillage	OFFSET DIS/HEAVDUTY GE19FT			3/2/08	Tillage	OFFSET DIS/HEAVDUTY GE19FT		
3/2/08	Tillage	MOLDBOARD PLOW REG GE10B			3/2/08	Tillage	MOLDBOARD PLOW REG GE10B		
3/10/08	Tillage	CULTI-MULCH ROLLER GE18FT			3/10/08	Tillage	CULTI-MULCH ROLLER GE18FT		
4/1/08	Nutrient	Elemental Nitrogen	120	no	4/1/08	Nutrient	Elemental Nitrogen	120	no
4/1/08	Nutrient	Elemental Phosphorous	75	no	4/1/08	Nutrient	Elemental Phosphorous	75	no
4/1/08	Tillage	BEDDER (DISK)			4/1/08	Tillage	CULTI-PACKER PULVERIZER		
4/1/08	Tillage	CULTI-PACKER PULVERIZER			4/10/08	Planting	Sugarbeet		
4/10/08	Planting	Sugarbeet			5/8/08	Tillage	FURROW-OUT CULTIVATOR		
5/8/08	Tillage	FURROW-OUT CULTIVATOR			9/14/08	Harvest & Kill			
9/14/08	Harvest & Kill								
<i>SugarBeets-ReduceTill-Flood</i>					<i>SugarBeets-ReduceTill-Sprinkler</i>				
<i>date</i>	<i>operation</i>	<i>par1</i>	<i>par2</i>	<i>par3</i>	<i>date</i>	<i>operation</i>	<i>par1</i>	<i>p a r 2</i>	<i>par3</i>
3/23/08	Tillage	SINGLE DISK			3/23/08	Tillage	SINGLE DISK		
4/1/08	Tillage	STRIP TILLING			4/1/08	Tillage	STRIP TILLING		
4/1/08	Nutrient	Elemental Nitrogen	120	no	4/1/08	Nutrient	Elemental Nitrogen	120	no
4/1/08	Nutrient	Elemental Phosphorous	38	no	4/1/08	Nutrient	Elemental Phosphorous	38	no
4/1/08	Tillage	BEDDER (DISK)			4/10/08	Planting	Sugarbeet		
4/10/08	Planting	Sugarbeet			5/8/08	Tillage	FURROW-OUT CULTIVATOR		
5/8/08	Tillage	FURROW-OUT CULTIVATOR			9/14/08	Harvest & Kill			
9/14/08	Harvest & Kill								
<i>SugarBeets-StripTill-Flood</i>					<i>SugarBeets-StripTill-Sprinkler</i>				
<i>date</i>	<i>operation</i>	<i>par1</i>	<i>par2</i>	<i>par3</i>	<i>date</i>	<i>operation</i>	<i>par1</i>	<i>p a r 2</i>	<i>par3</i>
4/1/08	Tillage	STRIP TILLING			4/1/08	Tillage	STRIP TILLING		
4/1/08	Nutrient	Elemental Nitrogen	120	no	4/1/08	Nutrient	Elemental Nitrogen	120	no
4/1/08	Nutrient	Elemental Phosphorous	38	no	4/1/08	Nutrient	Elemental Phosphorous	38	no
4/1/08	Tillage	BEDDER (DISK)			4/10/08	Planting	Sugarbeet		
4/10/08	Planting	Sugarbeet			5/8/08	Tillage	FURROW-OUT CULTIVATOR		

5/8/08	Tillage	FURROW-OUT CULTIVATOR			9/14/08	Harvest & Kill		
9/14/08	Harvest & Kill							
<i>SugarBeets-NoTill-Flood</i>					<i>SugarBeets-NoTill-Sprinkler</i>			
<i>date</i>	<i>operation</i>	<i>par1</i>	<i>par2</i>	<i>par3</i>	<i>date</i>	<i>operation</i>	<i>par1</i>	<i>p a r 2 par3</i>
4/10/08	Nutrient	Elemental Nitrogen	120	no	4/10/08	Nutrient	Elemental Nitrogen	1 2 0 no
4/10/08	Nutrient	Elemental Phosphorous	38	yes	4/10/08	Nutrient	Elemental Phosphorous	3 8 yes
4/1/08	Tillage	BEDDER (DISK)			4/10/08	Planting	Sugarbeet	
4/10/08	Planting	Sugarbeet			9/14/08	Harvest & Kill		
9/14/08	Harvest & Kill							
<i>SugarBeets-ConventionalTill-SplitApply-Flood</i>					<i>SugarBeets-ConventionalTill- SplitApply-Sprinkler</i>			
<i>date</i>	<i>operation</i>	<i>par1</i>	<i>par2</i>	<i>par 3</i>	<i>date</i>	<i>operation</i>	<i>par1</i>	<i>par2 par3</i>
3/1/08	Tillage	DEEP RIPPER- SUBSOILER			3/1/08	Tillage	DEEP RIPPER- SUBSOILER	
3/2/08	Tillage	OFFSET DIS/HEAVDUTY GE19FT			3/2/08	Tillage	OFFSET DIS/HEAVDUTY GE19FT	
3/2/08	Tillage	MOLDBOARD PLOW REG GE10B			3/2/08	Tillage	MOLDBOARD PLOW REG GE10B	
3/10/08	Tillage	CULTI-MULCH ROLLER GE18FT			3/10/08	Tillage	CULTI-MULCH ROLLER GE18FT	
4/1/08	Nutrient	Elemental Nitrogen	80	no	4/1/08	Nutrient	Elemental Nitrogen	80 no
4/1/08	Nutrient	Elemental Phosphorous	75	no	4/1/08	Nutrient	Elemental Phosphorous	75 no
4/1/08	Tillage	BEDDER (DISK)			4/1/08	Tillage	CULTI-PACKER PULVERIZER	
4/1/08	Tillage	CULTI-PACKER PULVERIZER			4/10/08	Planting	Sugarbeet	
4/10/08	Planting	Sugarbeet			5/8/08	Tillage	FURROW-OUT CULTIVATOR	
5/8/08	Tillage	FURROW-OUT CULTIVATOR			6/24/08	Nutrient	Elemental Nitrogen	40 no
6/24/08	Nutrient	Elemental Nitrogen	40	no	9/14/08	Harvest & Kill		
9/14/08	Harvest & Kill							
<i>SugarBeets-ReduceTill- SplitApply-Flood</i>					<i>SugarBeets-ReduceTill- SplitApply-Sprinkler</i>			
<i>date</i>	<i>operation</i>	<i>par1</i>	<i>par2</i>	<i>par3</i>	<i>date</i>	<i>operation</i>	<i>par1</i>	<i>par2 par3</i>
3/23/08	Tillage	SINGLE DISK			3/23/08	Tillage	SINGLE DISK	
4/1/08	Tillage	STRIP TILLING			4/1/08	Tillage	STRIP TILLING	
4/1/08	Nutrient	Elemental Nitrogen	80	no	4/1/08	Nutrient	Elemental Nitrogen	80 no
4/1/08	Nutrient	Elemental Phosphorous	38	no	4/1/08	Nutrient	Elemental Phosphorous	38 no
4/1/08	Tillage	BEDDER (DISK)			4/10/08	Planting	Sugarbeet	
4/10/08	Planting	Sugarbeet			5/8/08	Tillage	FURROW-OUT CULTIVATOR	
5/8/08	Tillage	FURROW-OUT CULTIVATOR			6/24/08	Nutrient	Elemental Nitrogen	40 no
6/24/08	Nutrient	Elemental Nitrogen	40	no	9/14/08	Harvest & Kill		
9/14/08	Harvest & Kill							
<i>SugarBeets-StripTill- SplitApply-Flood</i>					<i>SugarBeets-StripTill- SplitApply-Sprinkler</i>			
<i>date</i>	<i>operation</i>	<i>par1</i>	<i>par2</i>	<i>par3</i>	<i>date</i>	<i>operation</i>	<i>par1</i>	<i>par2 par3</i>

4/1/08	Tillage	STRIP TILLING			4/1/08	Tillage	STRIP TILLING		
4/1/08	Nutrient	Elemental Nitrogen	80	no	4/1/08	Nutrient	Elemental Nitrogen	80	no
4/1/08	Nutrient	Elemental Phosphorous	38	no	4/1/08	Nutrient	Elemental Phosphorous	38	no
4/1/08	Tillage	BEDDER (DISK)			4/10/08	Planting	Sugarbeet		
4/10/08	Planting	Sugarbeet			5/8/08	Tillage	FURROW-OUT CULTIVATOR		
5/8/08	Tillage	FURROW-OUT CULTIVATOR			6/24/08	Nutrient	Elemental Nitrogen	40	no
6/24/08	Nutrient	Elemental Nitrogen	40	no	9/14/08	Harvest & Kill			
9/14/08	Harvest & Kill								
<i>SugarBeets-NoTill- SplitApply-Flood</i>					<i>SugarBeets-NoTill- SplitApply-Sprinkler</i>				
<i>date</i>	<i>operation</i>	<i>par1</i>	<i>par2</i>	<i>par3</i>	<i>date</i>	<i>operation</i>	<i>par1</i>	<i>par2</i>	<i>par3</i>
4/10/08	Nutrient	Elemental Nitrogen	80	no	4/10/08	Nutrient	Elemental Nitrogen	80	no
4/10/08	Nutrient	Elemental Phosphorous	38	yes	4/10/08	Nutrient	Elemental Phosphorous	38	yes
4/1/08	Tillage	BEDDER (DISK)			4/10/08	Planting	Sugarbeet		
4/10/08	Planting	Sugarbeet			6/24/08	Nutrient	Elemental Nitrogen	40	no
6/24/08	Nutrient	Elemental Nitrogen	40	no	9/14/08	Harvest & Kill			
9/14/08	Harvest & Kill								

Small Grains Scenarios

<i>SmallGrains-ConventionalTill-Flood</i>					<i>SmallGrains-ConventionalTill-Sprinkler</i>				
<i>date</i>	<i>operation</i>	<i>par1</i>	<i>par2</i>	<i>par3</i>	<i>date</i>	<i>operation</i>	<i>par1</i>	<i>par2</i>	<i>par3</i>
3/1/08	Tillage	DEEP RIPPER- SUBSOILER			3/1/08	Tillage	DEEP RIPPER- SUBSOILER		
3/2/08	Tillage	OFFSET DIS/HEAVDUTY GE19FT			3/2/08	Tillage	OFFSET DIS/HEAVDUTY GE19FT		
3/2/08	Tillage	MOLDBOARD PLOW REG GE10B			3/2/08	Tillage	MOLDBOARD PLOW REG GE10B		
3/2/08	Tillage	CULTI-MULCH ROLLER GE18FT			3/2/08	Tillage	CULTI-MULCH ROLLER GE18FT		
3/15/08	Nutrient	Elemental Nitrogen	55	no	3/15/08	Nutrient	Elemental Nitrogen	55	no
3/15/08	Nutrient	Elemental Phosphorous	80	no	3/15/08	Nutrient	Elemental Phosphorous	80	no
3/15/08	Tillage	BEDDER (DISK)			3/15/08	Tillage	CULTI-PACKER PULVERIZER		
3/15/08	Tillage	CULTI-PACKER PULVERIZER			3/16/08	Planting	Spring Barley		
3/16/08	Planting	Spring Barley			4/30/08	Tillage	FURROW-OUT CULTIVATOR		
4/30/08	Tillage	FURROW-OUT CULTIVATOR			8/1/08	Harvest & Kill			
8/1/08	Harvest & Kill								
<i>SmallGrains-ReduceTill-Flood</i>					<i>SmallGrains-ReduceTill-Sprinkler</i>				
<i>date</i>	<i>operation</i>	<i>par1</i>	<i>par2</i>	<i>par3</i>	<i>date</i>	<i>operation</i>	<i>par1</i>	<i>par2</i>	<i>par3</i>
3/1/08	Tillage	SINGLE DISK			3/1/08	Tillage	SINGLE DISK		
3/2/08	Tillage	STRIP TILLING			3/2/08	Tillage	STRIP TILLING		
3/15/08	Nutrient	Elemental Nitrogen	55	no	3/15/08	Nutrient	Elemental Nitrogen	55	no
3/15/08	Nutrient	Elemental Phosphorous	80	no	3/15/08	Nutrient	Elemental Phosphorous	80	no
3/15/08	Tillage	BEDDER (DISK)			3/16/08	Planting	Spring Barley		

3/16/08	Planting	Spring Barley			4/30/08	Tillage	FURROW-OUT CULTIVATOR		
4/30/08	Tillage	FURROW-OUT CULTIVATOR			8/1/08	Harvest & Kill			
8/1/08	Harvest & Kill								
<i>SmallGrains-StripTill-Flood</i>					<i>SmallGrains-StripTill-Sprinkler</i>				
<i>date</i>	<i>operation</i>	<i>par1</i>	<i>par2</i>	<i>par3</i>	<i>date</i>	<i>operation</i>	<i>par1</i>	<i>par2</i>	<i>par3</i>
3/2/08	Tillage	STRIP TILLING			3/2/08	Tillage	STRIP TILLING		
3/15/08	Nutrient	Elemental Nitrogen	55	no	3/15/08	Nutrient	Elemental Nitrogen	55	no
3/15/08	Nutrient	Elemental Phosphorous	80	no	3/15/08	Nutrient	Elemental Phosphorous	80	no
3/15/08	Tillage	BEDDER (DISK)			3/16/08	Planting	Spring Barley		
3/16/08	Planting	Spring Barley			4/30/08	Tillage	FURROW-OUT CULTIVATOR		
4/30/08	Tillage	FURROW-OUT CULTIVATOR			8/1/08	Harvest & Kill			
8/1/08	Harvest & Kill								
<i>SmallGrains-NoTill-Flood</i>					<i>SmallGrains-NoTill-Sprinkler</i>				
<i>date</i>	<i>operation</i>	<i>par1</i>	<i>par2</i>	<i>par3</i>	<i>date</i>	<i>operation</i>	<i>par1</i>	<i>par2</i>	<i>par3</i>
3/15/08	Nutrient	Elemental Nitrogen	55	no	3/15/08	Nutrient	Elemental Nitrogen	55	no
3/15/08	Nutrient	Elemental Phosphorous	80	yes	3/15/08	Nutrient	Elemental Phosphorous	80	yes
3/15/08	Tillage	BEDDER (DISK)			3/16/08	Planting	Spring Barley		
3/16/08	Planting	Spring Barley			8/1/08	Harvest & Kill			
8/1/08	Harvest & Kill								
<i>SmallGrains-ConventionalTill-SplitApply-Flood</i>					<i>SmallGrains-ConventionalTill-SplitApply-Sprinkler</i>				
<i>date</i>	<i>operation</i>	<i>par1</i>	<i>par2</i>	<i>par3</i>	<i>date</i>	<i>operation</i>	<i>par1</i>	<i>par2</i>	<i>par3</i>
3/1/08	Tillage	DEEP RIPPER- SUBSOILER			3/1/08	Tillage	DEEP RIPPER- SUBSOILER		
3/2/08	Tillage	OFFSET DIS/HEAVDUTY GE19FT			3/2/08	Tillage	OFFSET DIS/HEAVDUTY GE19FT		
3/2/08	Tillage	MOLDBOARD PLOW REG GE10B			3/2/08	Tillage	MOLDBOARD PLOW REG GE10B		
3/2/08	Tillage	CULTI-MULCH ROLLER GE18FT			3/2/08	Tillage	CULTI-MULCH ROLLER GE18FT		
3/15/08	Nutrient	Elemental Nitrogen	30	no	3/15/08	Nutrient	Elemental Nitrogen	55	no
3/15/08	Nutrient	Elemental Phosphorous	40	no	3/15/08	Nutrient	Elemental Phosphorous	80	no
3/15/08	Tillage	BEDDER (DISK)			3/15/08	Tillage	CULTI-PACKER PULVERIZER		
3/15/08	Tillage	CULTI-PACKER PULVERIZER			3/16/08	Planting	Spring Barley		
3/16/08	Planting	Spring Barley			4/30/08	Nutrient	Elemental Nitrogen	25	no
4/30/08	Nutrient	Elemental Nitrogen	25	no	4/30/08	Nutrient	Elemental Phosphorous	40	no
4/30/08	Nutrient	Elemental Phosphorous	40	no	4/30/08	Tillage	FURROW-OUT CULTIVATOR		
4/30/08	Tillage	FURROW-OUT CULTIVATOR			8/1/08	Harvest & Kill			
8/1/08	Harvest & Kill								
<i>SmallGrains-ReduceTill-SplitApply-Flood</i>					<i>SmallGrains-ReduceTill-SplitApply-Sprinkler</i>				
<i>date</i>	<i>operation</i>	<i>par1</i>	<i>par2</i>	<i>par3</i>	<i>date</i>	<i>operation</i>	<i>par1</i>	<i>par2</i>	<i>par3</i>
3/1/08	Tillage	SINGLE DISK			3/1/08	Tillage	SINGLE DISK		
3/2/08	Tillage	STRIP TILLING			3/2/08	Tillage	STRIP TILLING		
3/15/08	Nutrient	Elemental Nitrogen	55	no	3/15/08	Nutrient	Elemental Nitrogen	55	no
3/15/08	Nutrient	Elemental Phosphorous	80	no	3/15/08	Nutrient	Elemental Phosphorous	80	no

3/15/08	Tillage	BEDDER (DISK)			3/16/08	Planting	Spring Barley		
3/16/08	Planting	Spring Barley			4/30/08	Nutrient	Elemental Nitrogen	25	no
4/30/08	Nutrient	Elemental Nitrogen	25	no	4/30/08	Nutrient	Elemental Phosphorous	40	no
4/30/08	Nutrient	Elemental Phosphorous	40	no	4/30/08	Tillage	FURROW-OUT CULTIVATOR		
4/30/08	Tillage	FURROW-OUT CULTIVATOR			8/1/08	Harvest & Kill			
8/1/08	Harvest & Kill								
<i>SmallGrains-StripTill-SplitApply-Flood</i>					<i>SmallGrains-StripTill-SplitApply-Sprinkler</i>				
<i>date</i>	<i>operation</i>	<i>par1</i>	<i>par2</i>	<i>par3</i>	<i>date</i>	<i>operation</i>	<i>par1</i>	<i>par2</i>	<i>par3</i>
3/2/08	Tillage	STRIP TILLING			3/2/08	Tillage	STRIP TILLING		
3/15/08	Nutrient	Elemental Nitrogen	55	no	3/15/08	Nutrient	Elemental Nitrogen	55	no
3/15/08	Nutrient	Elemental Phosphorous	80	no	3/15/08	Nutrient	Elemental Phosphorous	80	no
3/15/08	Tillage	BEDDER (DISK)			3/16/08	Planting	Spring Barley		
3/16/08	Planting	Spring Barley			4/30/08	Nutrient	Elemental Nitrogen	25	no
4/30/08	Nutrient	Elemental Nitrogen	25	no	4/30/08	Nutrient	Elemental Phosphorous	40	no
4/30/08	Nutrient	Elemental Phosphorous	40	no	4/30/08	Tillage	FURROW-OUT CULTIVATOR		
4/30/08	Tillage	FURROW-OUT CULTIVATOR			8/1/08	Harvest & Kill			
8/1/08	Harvest & Kill								
<i>SmallGrains-NoTill-SplitApply-Flood</i>					<i>SmallGrains-NoTill-SplitApply-Sprinkler</i>				
<i>date</i>	<i>operation</i>	<i>par1</i>	<i>par2</i>	<i>par3</i>	<i>date</i>	<i>operation</i>	<i>par1</i>	<i>par2</i>	<i>par3</i>
3/15/08	Nutrient	Elemental Nitrogen	55	no	3/15/08	Nutrient	Elemental Nitrogen	55	no
3/15/08	Nutrient	Elemental Phosphorous	80	yes	3/15/08	Nutrient	Elemental Phosphorous	80	yes
3/15/08	Tillage	BEDDER (DISK)			3/16/08	Planting	Spring Barley		
3/16/08	Planting	Spring Barley			4/30/08	Nutrient	Elemental Nitrogen	25	no
4/30/08	Nutrient	Elemental Nitrogen	25	no	4/30/08	Nutrient	Elemental Phosphorous	40	yes
4/30/08	Nutrient	Elemental Phosphorous	40	yes	8/1/08	Harvest & Kill			
8/1/08	Harvest & Kill								

Dry Beans Scenarios

<i>DryBeans-ConventionalTill-Flood</i>					<i>DryBeans-ConventionalTill-Sprinkler</i>				
<i>date</i>	<i>operation</i>	<i>par1</i>	<i>par2</i>	<i>par3</i>	<i>date</i>	<i>operation</i>	<i>par1</i>	<i>par2</i>	<i>par3</i>
3/15/08	Tillage	DEEP RIPPER- SUBSOILER			3/15/08	Tillage	DEEP RIPPER- SUBSOILER		
3/23/08	Tillage	OFFSET DIS/HEAVDUTY GE19FT			3/23/08	Tillage	OFFSET DIS/HEAVDUTY GE19FT		
3/23/08	Tillage	MOLDBOARD PLOW REG GE10B			3/23/08	Tillage	MOLDBOARD PLOW REG GE10B		
3/27/08	Tillage	CULTI-MULCH ROLLER GE18FT			3/27/08	Tillage	CULTI-MULCH ROLLER GE18FT		
5/1/08	Nutrient	Elemental Nitrogen	80	no	5/1/08	Nutrient	Elemental Nitrogen	80	no
5/1/08	Nutrient	Elemental Phosphorous	30	no	5/1/08	Nutrient	Elemental Phosphorous	30	no
5/1/08	Tillage	BEDDER (DISK)			5/1/08	Tillage	CULTI-PACKER PULVERIZER		
5/1/08	Tillage	CULTI-PACKER PULVERIZER			5/20/08	Planting	Dry beans		

5/20/08	Planting	Dry beans			6/15/08	Tillage	FURROW-OUT CULTIVATOR		
6/15/08	Tillage	FURROW-OUT CULTIVATOR			8/15/08	Harvest & Kill			
8/15/08	Harvest & Kill								
<i>DryBeans-ReduceTill-Flood</i>					<i>DryBeans-ReduceTill-Sprinkler</i>				
<i>date</i>	<i>operation</i>	<i>par1</i>	<i>par2</i>	<i>par3</i>	<i>date</i>	<i>operation</i>	<i>par1</i>	<i>par2</i>	<i>par3</i>
3/15/08	Tillage	SINGLE DISK			3/15/08	Tillage	SINGLE DISK		
3/23/08	Tillage	STRIP TILLING			3/23/08	Tillage	STRIP TILLING		
5/1/08	Nutrient	Elemental Nitrogen	80	no	5/1/08	Nutrient	Elemental Nitrogen	80	no
5/1/08	Nutrient	Elemental Phosphorous	30	no	5/1/08	Nutrient	Elemental Phosphorous	30	no
5/1/08	Tillage	BEDDER (DISK)			5/20/08	Planting	Dry beans		
5/20/08	Planting	Dry beans			6/15/08	Tillage	FURROW-OUT CULTIVATOR		
6/15/08	Tillage	FURROW-OUT CULTIVATOR			8/15/08	Harvest & Kill			
8/15/08	Harvest & Kill								
<i>DryBeans-StripTill-Flood</i>					<i>DryBeans-StripTill-Sprinkler</i>				
<i>date</i>	<i>operation</i>	<i>par1</i>	<i>par2</i>	<i>par3</i>	<i>date</i>	<i>operation</i>	<i>par1</i>	<i>par2</i>	<i>par3</i>
3/23/08	Tillage	STRIP TILLING			3/23/08	Tillage	STRIP TILLING		
5/1/08	Nutrient	Elemental Nitrogen	80	no	5/1/08	Nutrient	Elemental Nitrogen	80	no
5/1/08	Nutrient	Elemental Phosphorous	30	no	5/1/08	Nutrient	Elemental Phosphorous	30	no
5/1/08	Tillage	BEDDER (DISK)			5/20/08	Planting	Dry beans		
5/20/08	Planting	Dry beans			6/15/08	Tillage	FURROW-OUT CULTIVATOR		
6/15/08	Tillage	FURROW-OUT CULTIVATOR			8/15/08	Harvest & Kill			
8/15/08	Harvest & Kill								
<i>DryBeans-NoTill-Flood</i>					<i>DryBeans-NoTill-Sprinkler</i>				
<i>date</i>	<i>operation</i>	<i>par1</i>	<i>par2</i>	<i>par3</i>	<i>date</i>	<i>operation</i>	<i>par1</i>	<i>par2</i>	<i>par3</i>
5/1/08	Nutrient	Elemental Nitrogen	80	no	5/1/08	Nutrient	Elemental Nitrogen	80	no
5/1/08	Nutrient	Elemental Phosphorous	30	yes	5/1/08	Nutrient	Elemental Phosphorous	30	yes
5/1/08	Tillage	BEDDER (DISK)			5/20/08	Planting	Dry beans		
5/20/08	Planting	Dry beans			8/15/08	Harvest & Kill			
8/15/08	Harvest & Kill								
<i>DryBeans-ConventionalTill-SplitApply-Flood</i>					<i>DryBeans-ConventionalTill-SplitApply-Sprinkler</i>				
<i>date</i>	<i>operation</i>	<i>par1</i>	<i>par2</i>	<i>par3</i>	<i>date</i>	<i>operation</i>	<i>par1</i>	<i>par2</i>	<i>par3</i>
3/15/08	Tillage	DEEP RIPPER-SUBSOILER			3/15/08	Tillage	DEEP RIPPER-SUBSOILER		
3/23/08	Tillage	OFFSET DIS/HEAVDUTY GE19FT			3/23/08	Tillage	OFFSET DIS/HEAVDUTY GE19FT		
3/23/08	Tillage	MOLDBOARD PLOW REG GE10B			3/23/08	Tillage	MOLDBOARD PLOW REG GE10B		
3/27/08	Tillage	CULTI-MULCH ROLLER GE18FT			3/27/08	Tillage	CULTI-MULCH ROLLER GE18FT		
5/1/08	Nutrient	Elemental Nitrogen	40	no	5/1/08	Nutrient	Elemental Nitrogen	40	no
5/1/08	Nutrient	Elemental Phosphorous	15	no	5/1/08	Nutrient	Elemental Phosphorous	15	no
5/1/08	Tillage	BEDDER (DISK)			5/1/08	Tillage	CULTI-PACKER PULVERIZER		
5/1/08	Tillage	CULTI-PACKER PULVERIZER			5/20/08	Planting	Dry beans		
5/20/08	Planting	Dry beans			6/15/08	Nutrient	Elemental Nitrogen	40	no

6/15/08	Nutrient	Elemental Nitrogen	40	no	6/15/08	Nutrient	Elemental Phosphorous	15	no
6/15/08	Nutrient	Elemental Phosphorous	15	no	6/15/08	Tillage	FURROW-OUT CULTIVATOR		
6/15/08	Tillage	FURROW-OUT CULTIVATOR			8/15/08	Harvest & Kill			
8/15/08	Harvest & Kill								
<i>DryBeans-ReduceTill-SplitApply-Flood</i>					<i>DryBeans-ReduceTill-SplitApply-Sprinkler</i>				
<i>date</i>	<i>operation</i>	<i>par1</i>	<i>par2</i>	<i>par3</i>	<i>date</i>	<i>operation</i>	<i>par1</i>	<i>par2</i>	<i>par3</i>
3/15/08	Tillage	SINGLE DISK			3/15/08	Tillage	SINGLE DISK		
3/23/08	Tillage	STRIP TILLING			3/23/08	Tillage	STRIP TILLING		
5/1/08	Nutrient	Elemental Nitrogen	40	no	5/1/08	Nutrient	Elemental Nitrogen	40	no
5/1/08	Nutrient	Elemental Phosphorous	15	no	5/1/08	Nutrient	Elemental Phosphorous	15	no
5/1/08	Tillage	BEDDER (DISK)			5/20/08	Planting	Dry beans		
5/20/08	Planting	Dry beans			6/15/08	Nutrient	Elemental Nitrogen	40	no
6/15/08	Nutrient	Elemental Nitrogen	40	no	6/15/08	Nutrient	Elemental Phosphorous	15	no
6/15/08	Nutrient	Elemental Phosphorous	15	no	6/15/08	Tillage	FURROW-OUT CULTIVATOR		
6/15/08	Tillage	FURROW-OUT CULTIVATOR			8/15/08	Harvest & Kill			
8/15/08	Harvest & Kill								
<i>DryBeans-StripTill-SplitApply-Flood</i>					<i>DryBeans-StripTill-SplitApply-Sprinkler</i>				
<i>date</i>	<i>operation</i>	<i>par1</i>	<i>par2</i>	<i>par3</i>	<i>date</i>	<i>operation</i>	<i>par1</i>	<i>par2</i>	<i>par3</i>
3/23/08	Tillage	STRIP TILLING			3/23/08	Tillage	STRIP TILLING		
5/1/08	Nutrient	Elemental Nitrogen	40	no	5/1/08	Nutrient	Elemental Nitrogen	40	no
5/1/08	Nutrient	Elemental Phosphorous	15	no	5/1/08	Nutrient	Elemental Phosphorous	15	no
5/1/08	Tillage	BEDDER (DISK)			5/20/08	Planting	Dry beans		
5/20/08	Planting	Dry beans			6/15/08	Nutrient	Elemental Nitrogen	40	no
6/15/08	Nutrient	Elemental Nitrogen	40	no	6/15/08	Nutrient	Elemental Phosphorous	15	no
6/15/08	Nutrient	Elemental Phosphorous	15	no	6/15/08	Tillage	FURROW-OUT CULTIVATOR		
6/15/08	Tillage	FURROW-OUT CULTIVATOR			8/15/08	Harvest & Kill			
8/15/08	Harvest & Kill								
<i>DryBeans-NoTill-SplitApply-Flood</i>					<i>DryBeans-NoTill-SplitApply-Sprinkler</i>				
<i>date</i>	<i>operation</i>	<i>par1</i>	<i>par2</i>	<i>par3</i>	<i>date</i>	<i>operation</i>	<i>par1</i>	<i>par2</i>	<i>par3</i>
5/1/08	Nutrient	Elemental Nitrogen	40	no	5/1/08	Nutrient	Elemental Nitrogen	40	no
5/1/08	Nutrient	Elemental Phosphorous	15	yes	5/1/08	Nutrient	Elemental Phosphorous	15	yes
5/1/08	Tillage	BEDDER (DISK)			5/20/08	Planting	Dry beans		
5/20/08	Planting	Dry beans			6/15/08	Nutrient	Elemental Nitrogen	40	no
6/15/08	Nutrient	Elemental Nitrogen	40	no	6/15/08	Nutrient	Elemental Phosphorous	15	yes
6/15/08	Nutrient	Elemental Phosphorous	15	yes	8/15/08	Harvest & Kill			
8/15/08	Harvest & Kill								

Division 2

Alfalfa Scenarios

<i>Alfalfa-ConventionalTill-Flood</i>	<i>Alfalfa-ConventionalTill-Sprinkler</i>
---------------------------------------	---

date	operation	par1	par2	par3	date	operation	par1	par2	par3
2/28/08	Tillage	DEEP RIPPER-SUBSOILER			2/28/08	Tillage	DEEP RIPPER-SUBSOILER		
3/2/08	Tillage	OFFSET DIS/HEAVDUTY GE19FT			3/2/08	Tillage	OFFSET DIS/HEAVDUTY GE19FT		
3/5/08	Tillage	MOLDBOARD PLOW REG GE10B			3/5/08	Tillage	MOLDBOARD PLOW REG GE10B		
3/7/08	Tillage	CULTI-MULCH ROLLER GE18FT			3/7/08	Tillage	CULTI-MULCH ROLLER GE18FT		
3/10/08	Nutrient	Elemental Phosphorous	125	no	3/10/08	Nutrient	Elemental Phosphorous	125	no
3/10/08	Nutrient	Elemental Nitrogen	26	no	3/10/08	Nutrient	Elemental Nitrogen	26	no
3/10/08	Tillage	BEDDER (DISK)			3/10/08	Tillage	CULTI-PACKER PULVERIZER		
3/10/08	Tillage	CULTI-PACKER PULVERIZER			3/15/08	Planting	Alfalfa		
3/15/08	Planting	Alfalfa			6/1/09	Harvest			
6/1/09	Harvest				7/15/09	Harvest			
7/15/09	Harvest				8/30/09	Harvest			
8/30/09	Harvest				9/20/09	Harvest			
9/20/09	Harvest				4/15/10	Nutrient	Elemental Nitrogen	10	no
4/15/10	Nutrient	Elemental Nitrogen	10	no	4/15/10	Nutrient	Elemental Phosphorous	50	no
4/15/10	Nutrient	Elemental Phosphorous	50	no	6/1/10	Harvest			
6/1/10	Harvest				7/15/10	Harvest			
7/15/10	Harvest				8/30/10	Harvest			
8/30/10	Harvest				9/20/10	Harvest			
9/20/10	Harvest				4/15/11	Nutrient	Elemental Nitrogen	10	no
4/15/11	Nutrient	Elemental Nitrogen	10	no	4/15/11	Nutrient	Elemental Phosphorus	50	no
4/15/11	Nutrient	Elemental Phosphorus	50	no	6/1/11	Harvest			
6/1/11	Harvest				7/15/11	Harvest			
7/15/11	Harvest				8/30/11	Harvest			
8/30/11	Harvest				9/14/11	Harvest & Kill			
9/14/11	Harvest & Kill								
Alfalfa-ReduceTill-Flood					Alfalfa-ReduceTill-Sprinkler				
date	operation	par1	par2	par3	date	operation	par1	par2	par3
2/28/08	Tillage	SINGLE DISK			2/28/08	Tillage	SINGLE DISK		
3/7/08	Tillage	STRIP TILLING			3/7/08	Tillage	STRIP TILLING		
3/10/08	Nutrient	Elemental Phosphorous	125	no	3/10/08	Nutrient	Elemental Phosphorous	125	no
3/10/08	Nutrient	Elemental Nitrogen	26	no	3/10/08	Nutrient	Elemental Nitrogen	26	no
3/10/08	Tillage	BEDDER (DISK)			3/10/08	Tillage	FURROW-OUT CULTIVATOR		
3/10/08	Tillage	FURROW-OUT CULTIVATOR			3/15/08	Planting	Alfalfa		
3/15/08	Planting	Alfalfa			6/1/09	Harvest			
6/1/09	Harvest				7/15/09	Harvest			
7/15/09	Harvest				8/30/09	Harvest			
8/30/09	Harvest				9/20/09	Harvest			
9/20/09	Harvest				4/15/10	Nutrient	Elemental Nitrogen	10	no
4/15/10	Nutrient	Elemental Nitrogen	10	no	4/15/10	Nutrient	Elemental Phosphorous	50	no
4/15/10	Nutrient	Elemental Phosphorous	50	no	6/1/10	Harvest			
6/1/10	Harvest				7/15/10	Harvest			

7/15/10	Harvest				8/30/10	Harvest			
8/30/10	Harvest				9/20/10	Harvest			
9/20/10	Harvest				4/15/11	Nutrient	Elemental Nitrogen	10	no
4/15/11	Nutrient	Elemental Nitrogen	10	no	4/15/11	Nutrient	Elemental Phosphorus	50	no
4/15/11	Nutrient	Elemental Phosphorus	50	no	6/1/11	Harvest			
6/1/11	Harvest				7/15/11	Harvest			
7/15/11	Harvest				8/30/11	Harvest			
8/30/11	Harvest				9/14/11	Harvest & Kill			
9/14/11	Harvest & Kill								
Alfalfa-StripTill-Flood					Alfalfa-StripTill-Sprinkler				
date	operation	par1	par2	par3	date	operation	par1	par2	par3
3/7/08	Tillage	STRIP TILLING			3/7/08	Tillage	STRIP TILLING		
3/10/08	Nutrient	Elemental Phosphorous	125	no	3/10/08	Nutrient	Elemental Phosphorous	125	no
3/10/08	Nutrient	Elemental Nitrogen	26	no	3/10/08	Nutrient	Elemental Nitrogen	26	no
3/10/08	Tillage	BEDDER (DISK)			3/10/08	Tillage	FURROW-OUT CULTIVATOR		
3/10/08	Tillage	FURROW-OUT CULTIVATOR			3/15/08	Planting	Alfalfa		
3/15/08	Planting	Alfalfa			6/1/09	Harvest			
6/1/09	Harvest				7/15/09	Harvest			
7/15/09	Harvest				8/30/09	Harvest			
8/30/09	Harvest				9/20/09	Harvest			
9/20/09	Harvest				4/15/10	Nutrient	Elemental Nitrogen	10	no
4/15/10	Nutrient	Elemental Nitrogen	10	no	4/15/10	Nutrient	Elemental Phosphorous	50	no
4/15/10	Nutrient	Elemental Phosphorous	50	no	6/1/10	Harvest			
6/1/10	Harvest				7/15/10	Harvest			
7/15/10	Harvest				8/30/10	Harvest			
8/30/10	Harvest				9/20/10	Harvest			
9/20/10	Harvest				4/15/11	Nutrient	Elemental Nitrogen	10	no
4/15/11	Nutrient	Elemental Nitrogen	10	no	4/15/11	Nutrient	Elemental Phosphorus	50	no
4/15/11	Nutrient	Elemental Phosphorus	50	no	6/1/11	Harvest			
6/1/11	Harvest				7/15/11	Harvest			
7/15/11	Harvest				8/30/11	Harvest			
8/30/11	Harvest				9/14/11	Harvest & Kill			
9/14/11	Harvest & Kill								
Alfalfa-NoTill-Flood					Alfalfa-NoTill-Sprinkler				
date	operation	par1	par2	par3	date	operation	par1	par2	par3
3/10/08	Nutrient	Elemental Phosphorous	125	yes	3/10/08	Nutrient	Elemental Phosphorous	125	yes
3/10/08	Nutrient	Elemental Nitrogen	26	no	3/10/08	Nutrient	Elemental Nitrogen	26	no
3/10/08	Tillage	BEDDER (DISK)			3/15/08	Planting	Alfalfa		
3/15/08	Planting	Alfalfa			6/1/09	Harvest			
6/1/09	Harvest				7/15/09	Harvest			
7/15/09	Harvest				8/30/09	Harvest			
8/30/09	Harvest				9/20/09	Harvest			
9/20/09	Harvest				4/15/10	Nutrient	Elemental Nitrogen	10	no
4/15/10	Nutrient	Elemental Nitrogen	10	no	4/15/10	Nutrient	Elemental Phosphorous	50	yes

4/15/10	Nutrient	Elemental Phosphorous	50	yes	6/1/10	Harvest			
6/1/10	Harvest				7/15/10	Harvest			
7/15/10	Harvest				8/30/10	Harvest			
8/30/10	Harvest				9/20/10	Harvest			
9/20/10	Harvest				4/15/11	Nutrient	Elemental Nitrogen	10	no
4/15/11	Nutrient	Elemental Nitrogen	10	no	4/15/11	Nutrient	Elemental Phosphorus	50	yes
4/15/11	Nutrient	Elemental Phosphorus	50	yes	6/1/11	Harvest			
6/1/11	Harvest				7/15/11	Harvest			
7/15/11	Harvest				8/30/11	Harvest			
8/30/11	Harvest				9/14/11	Harvest & Kill			
9/14/11	Harvest & Kill								
Alfalfa-ConventionalTill-SplitApply-Flood					Alfalfa-ConventionalTill-SplitApply-Sprinkler				
date	operation	par1	par2	par3	date	operation	par1	par2	par3
2/28/08	Tillage	DEEP RIPPER-SUBSOILER			2/28/08	Tillage	DEEP RIPPER-SUBSOILER		
3/2/08	Tillage	OFFSET DIS/HEAVDUTY GE19FT			3/2/08	Tillage	OFFSET DIS/HEAVDUTY GE19FT		
3/5/08	Tillage	MOLDBOARD PLOW REG GE10B			3/5/08	Tillage	MOLDBOARD PLOW REG GE10B		
3/7/08	Tillage	CULTI-MULCH ROLLER GE18FT			3/7/08	Tillage	CULTI-MULCH ROLLER GE18FT		
3/10/08	Nutrient	Elemental Phosphorous	125	no	3/10/08	Nutrient	Elemental Phosphorous	125	no
3/10/08	Nutrient	Elemental Nitrogen	26	no	3/10/08	Nutrient	Elemental Nitrogen	26	no
3/10/08	Tillage	BEDDER (DISK)			3/10/08	Tillage	CULTI-PACKER PULVERIZER		
3/10/08	Tillage	CULTI-PACKER PULVERIZER			3/15/08	Planting	Alfalfa		
3/15/08	Planting	Alfalfa			6/1/09	Harvest			
6/1/09	Harvest				7/15/09	Harvest			
7/15/09	Harvest				8/30/09	Harvest			
8/30/09	Harvest				9/20/09	Harvest			
9/20/09	Harvest				4/15/10	Nutrient	Elemental Nitrogen	10	no
4/15/10	Nutrient	Elemental Nitrogen	10	no	4/15/10	Nutrient	Elemental Phosphorous	50	no
4/15/10	Nutrient	Elemental Phosphorous	50	no	6/1/10	Harvest			
6/1/10	Harvest				7/15/10	Harvest			
7/15/10	Harvest				8/30/10	Harvest			
8/30/10	Harvest				9/20/10	Harvest			
9/20/10	Harvest				4/15/11	Nutrient	Elemental Nitrogen	10	no
4/15/11	Nutrient	Elemental Nitrogen	10	no	4/15/11	Nutrient	Elemental Phosphorus	50	no
4/15/11	Nutrient	Elemental Phosphorus	50	no	6/1/11	Harvest			
6/1/11	Harvest				7/15/11	Harvest			
7/15/11	Harvest				8/30/11	Harvest			
8/30/11	Harvest				9/14/11	Harvest & Kill			
9/14/11	Harvest & Kill								
Alfalfa-ReduceTill-SplitApply-Flood					Alfalfa-ReduceTill-SplitApply-Sprinkler				
date	operation	par1	par2	par3	date	operation	par1	par2	par3
2/28/08	Tillage	SINGLE DISK			2/28/08	Tillage	SINGLE DISK		
3/7/08	Tillage	STRIP TILLING			3/7/08	Tillage	STRIP TILLING		

3/10/08	Nutrient	Elemental Phosphorous	125	no	3/10/08	Nutrient	Elemental Phosphorous	125	no
3/10/08	Nutrient	Elemental Nitrogen	26	no	3/10/08	Nutrient	Elemental Nitrogen	26	no
3/10/08	Tillage	BEDDER (DISK)			3/10/08	Tillage	FURROW-OUT CULTIVATOR		
3/10/08	Tillage	FURROW-OUT CULTIVATOR			3/15/08	Planting	Alfalfa		
3/15/08	Planting	Alfalfa			6/1/09	Harvest			
6/1/09	Harvest				7/15/09	Harvest			
7/15/09	Harvest				8/30/09	Harvest			
8/30/09	Harvest				9/20/09	Harvest			
9/20/09	Harvest				4/15/10	Nutrient	Elemental Nitrogen	10	no
4/15/10	Nutrient	Elemental Nitrogen	10	no	4/15/10	Nutrient	Elemental Phosphorous	50	no
4/15/10	Nutrient	Elemental Phosphorous	50	no	6/1/10	Harvest			
6/1/10	Harvest				7/15/10	Harvest			
7/15/10	Harvest				8/30/10	Harvest			
8/30/10	Harvest				9/20/10	Harvest			
9/20/10	Harvest				4/15/11	Nutrient	Elemental Nitrogen	10	no
4/15/11	Nutrient	Elemental Nitrogen	10	no	4/15/11	Nutrient	Elemental Phosphorus	50	no
4/15/11	Nutrient	Elemental Phosphorus	50	no	6/1/11	Harvest			
6/1/11	Harvest				7/15/11	Harvest			
7/15/11	Harvest				8/30/11	Harvest			
8/30/11	Harvest				9/14/11	Harvest & Kill			
9/14/11	Harvest & Kill								

Alfalfa-StripTill-SplitApply-Flood					Alfalfa-StripTill-SplitApply-Sprinkler				
date	operation	par1	par2	par3	date	operation	par1	par2	par3
3/7/08	Tillage	STRIP TILLING			3/7/08	Tillage	STRIP TILLING		
3/10/08	Nutrient	Elemental Phosphorous	125	no	3/10/08	Nutrient	Elemental Phosphorous	125	no
3/10/08	Nutrient	Elemental Nitrogen	26	no	3/10/08	Nutrient	Elemental Nitrogen	26	no
3/10/08	Tillage	BEDDER (DISK)			3/10/08	Tillage	FURROW-OUT CULTIVATOR		
3/10/08	Tillage	FURROW-OUT CULTIVATOR			3/15/08	Planting	Alfalfa		
3/15/08	Planting	Alfalfa			6/1/09	Harvest			
6/1/09	Harvest				7/15/09	Harvest			
7/15/09	Harvest				8/30/09	Harvest			
8/30/09	Harvest				9/20/09	Harvest			
9/20/09	Harvest				4/15/10	Nutrient	Elemental Nitrogen	10	no
4/15/10	Nutrient	Elemental Nitrogen	10	no	4/15/10	Nutrient	Elemental Phosphorous	50	no
4/15/10	Nutrient	Elemental Phosphorous	50	no	6/1/10	Harvest			
6/1/10	Harvest				7/15/10	Harvest			
7/15/10	Harvest				8/30/10	Harvest			
8/30/10	Harvest				9/20/10	Harvest			
9/20/10	Harvest				4/15/11	Nutrient	Elemental Nitrogen	10	no
4/15/11	Nutrient	Elemental Nitrogen	10	no	4/15/11	Nutrient	Elemental Phosphorus	50	no
4/15/11	Nutrient	Elemental Phosphorus	50	no	6/1/11	Harvest			
6/1/11	Harvest				7/15/11	Harvest			
7/15/11	Harvest				8/30/11	Harvest			
8/30/11	Harvest				9/14/11	Harvest & Kill			

9/14/11	Harvest & Kill								
Alfalfa-NoTill-SplitApply-Flood					Alfalfa-NoTill-SplitApply-Sprinkler				
date	operation	par1	par2	par3	date	operation	par1	par2	par3
3/10/08	Nutrient	Elemental Phosphorous	125	yes	3/10/08	Nutrient	Elemental Phosphorous	125	yes
3/10/08	Nutrient	Elemental Nitrogen	26	no	3/10/08	Nutrient	Elemental Nitrogen	26	no
3/10/08	Tillage	BEDDER (DISK)			3/15/08	Planting	Alfalfa		
3/15/08	Planting	Alfalfa			6/1/09	Harvest			
6/1/09	Harvest				7/15/09	Harvest			
7/15/09	Harvest				8/30/09	Harvest			
8/30/09	Harvest				9/20/09	Harvest			
9/20/09	Harvest				4/15/10	Nutrient	Elemental Nitrogen	10	no
4/15/10	Nutrient	Elemental Nitrogen	10	no	4/15/10	Nutrient	Elemental Phosphorous	50	yes
4/15/10	Nutrient	Elemental Phosphorous	50	yes	6/1/10	Harvest			
6/1/10	Harvest				7/15/10	Harvest			
7/15/10	Harvest				8/30/10	Harvest			
8/30/10	Harvest				9/20/10	Harvest			
9/20/10	Harvest				4/15/11	Nutrient	Elemental Nitrogen	10	no
4/15/11	Nutrient	Elemental Nitrogen	10	no	4/15/11	Nutrient	Elemental Phosphorus	50	yes
4/15/11	Nutrient	Elemental Phosphorus	50	yes	6/1/11	Harvest			
6/1/11	Harvest				7/15/11	Harvest			
7/15/11	Harvest				8/30/11	Harvest			
8/30/11	Harvest				9/14/11	Harvest & Kill			
9/14/11	Harvest & Kill								

Grass Pasture Scenarios

<i>GrassPasture-ConventionalTill-Flood</i>					<i>GrassPasture-ConventionalTill-Sprinkler</i>				
<i>date</i>	<i>operation</i>	<i>par1</i>	<i>par2</i>	<i>par3</i>	<i>date</i>	<i>operation</i>	<i>par1</i>	<i>par2</i>	<i>par3</i>
3/15/08	Planting	Pasture			3/15/08	Planting	Pasture		
4/15/08	Nutrient	Elemental Nitrogen	50	no	4/15/08	Nutrient	Elemental Nitrogen	50	no
4/15/08	Nutrient	Elemental Phosphorous	40	no	4/15/08	Nutrient	Elemental Phosphorous	40	no
6/20/08	Harvest				6/20/08	Harvest			
6/25/08	Nutrient	Elemental Nitrogen	50	no	6/25/08	Nutrient	Elemental Nitrogen	50	no
9/1/08	Harvest & Kill				9/1/08	Harvest & Kill			
<i>GrassPasture-ReduceTill-Flood</i>					<i>GrassPasture-ReduceTill-Sprinkler</i>				
<i>date</i>	<i>operation</i>	<i>par1</i>	<i>par2</i>	<i>par3</i>	<i>date</i>	<i>operation</i>	<i>par1</i>	<i>par2</i>	<i>par3</i>
3/15/08	Planting	Pasture			3/15/08	Planting	Pasture		
4/15/08	Nutrient	Elemental Nitrogen	50	no	4/15/08	Nutrient	Elemental Nitrogen	50	no
4/15/08	Nutrient	Elemental Phosphorous	40	no	4/15/08	Nutrient	Elemental Phosphorous	40	no
6/20/08	Harvest				6/20/08	Harvest			
6/25/08	Nutrient	Elemental Nitrogen	50	no	6/25/08	Nutrient	Elemental Nitrogen	50	no
9/1/08	Harvest & Kill				9/1/08	Harvest & Kill			
<i>GrassPasture-StripTill-Flood</i>					<i>GrassPasture-StripTill-Sprinkler</i>				

<i>date</i>	operation	par1	par2	par3	<i>date</i>	operation	par1	par2	par3
3/15/08	Planting	Pasture			3/15/08	Planting	Pasture		
4/15/08	Nutrient	Elemental Nitrogen	50	no	4/15/08	Nutrient	Elemental Nitrogen	50	no
4/15/08	Nutrient	Elemental Phosphorous	40	no	4/15/08	Nutrient	Elemental Phosphorous	40	no
6/20/08	Harvest				6/20/08	Harvest			
6/25/08	Nutrient	Elemental Nitrogen	50	no	6/25/08	Nutrient	Elemental Nitrogen	50	no
9/1/08	Harvest & Kill				9/1/08	Harvest & Kill			
<i>GrassPasture-NoTill-Flood</i>					GrassPasture-NoTill-Sprinkler				
<i>date</i>	operation	par1	par2	par3	<i>date</i>	operation	par1	par2	par3
3/15/08	Planting	Pasture			3/15/08	Planting	Pasture		
4/15/08	Nutrient	Elemental Nitrogen	50	no	4/15/08	Nutrient	Elemental Nitrogen	50	no
4/15/08	Nutrient	Elemental Phosphorous	40	yes	4/15/08	Nutrient	Elemental Phosphorous	40	yes
6/20/08	Harvest				6/20/08	Harvest			
6/25/08	Nutrient	Elemental Nitrogen	50	no	6/25/08	Nutrient	Elemental Nitrogen	50	no
9/1/08	Harvest & Kill				9/1/08	Harvest & Kill			
<i>GrassPasture-ConventionalTill- SplitApply-Flood</i>					GrassPasture-ConventionalTill- SplitApply-Sprinkler				
<i>date</i>	operation	par1	par2	par3	<i>date</i>	operation	par1	par2	par3
3/15/08	Planting	Pasture			3/15/08	Planting	Pasture		
4/15/08	Nutrient	Elemental Nitrogen	50	no	4/15/08	Nutrient	Elemental Nitrogen	50	no
4/15/08	Nutrient	Elemental Phosphorous	40	no	4/15/08	Nutrient	Elemental Phosphorous	40	no
6/20/08	Harvest				6/20/08	Harvest			
6/25/08	Nutrient	Elemental Nitrogen	50	no	6/25/08	Nutrient	Elemental Nitrogen	50	no
9/1/08	Harvest & Kill				9/1/08	Harvest & Kill			
<i>GrassPasture-ReduceTill- SplitApply-Flood</i>					GrassPasture-ReduceTill- SplitApply-Sprinkler				
<i>date</i>	operation	par1	par2	par3	<i>date</i>	operation	par1	par2	par3
3/15/08	Planting	Pasture			3/15/08	Planting	Pasture		
4/15/08	Nutrient	Elemental Nitrogen	50	no	4/15/08	Nutrient	Elemental Nitrogen	50	no
4/15/08	Nutrient	Elemental Phosphorous	40	no	4/15/08	Nutrient	Elemental Phosphorous	40	no
6/20/08	Harvest				6/20/08	Harvest			
6/25/08	Nutrient	Elemental Nitrogen	50	no	6/25/08	Nutrient	Elemental Nitrogen	50	no
9/1/08	Harvest & Kill				9/1/08	Harvest & Kill			
<i>GrassPasture-StripTill- SplitApply-Flood</i>					GrassPasture-StripTill- SplitApply-Sprinkler				
<i>date</i>	operation	par1	par2	par3	<i>date</i>	operation	par1	par2	par3
3/15/08	Planting	Pasture			3/15/08	Planting	Pasture		
4/15/08	Nutrient	Elemental Nitrogen	50	no	4/15/08	Nutrient	Elemental Nitrogen	50	no
4/15/08	Nutrient	Elemental Phosphorous	40	no	4/15/08	Nutrient	Elemental Phosphorous	40	no
6/20/08	Harvest				6/20/08	Harvest			
6/25/08	Nutrient	Elemental Nitrogen	50	no	6/25/08	Nutrient	Elemental Nitrogen	50	no
9/1/08	Harvest & Kill				9/1/08	Harvest & Kill			
<i>GrassPasture-NoTill- SplitApply-Flood</i>					GrassPasture-NoTill- SplitApply-Sprinkler				
<i>date</i>	operation	par1	par2	par3	<i>date</i>	operation	par1	par2	par3
3/15/08	Planting	Pasture			3/15/08	Planting	Pasture		
4/15/08	Nutrient	Elemental Nitrogen	50	no	4/15/08	Nutrient	Elemental Nitrogen	50	no
4/15/08	Nutrient	Elemental Phosphorous	40	yes	4/15/08	Nutrient	Elemental Phosphorous	40	yes

6/20/08	Harvest				6/20/08	Harvest			
6/25/08	Nutrient	Elemental Nitrogen	50	no	6/25/08	Nutrient	Elemental Nitrogen	50	no
9/1/08	Harvest & Kill				9/1/08	Harvest & Kill			

Grass Pasture (Mountains) Scenarios

<i>GrassPasture-ConventionalTill-Flood</i>					<i>GrassPasture-ConventionalTill-Sprinkler</i>				
<i>date</i>	<i>operation</i>	<i>par1</i>	<i>par2</i>	<i>par3</i>	<i>date</i>	<i>operation</i>	<i>par1</i>	<i>par2</i>	<i>par3</i>
3/15/08	Planting	Pasture			3/15/08	Planting	Pasture		
4/15/08	Nutrient	Elemental Nitrogen	50	no	4/15/08	Nutrient	Elemental Nitrogen	50	no
4/15/08	Nutrient	Elemental Phosphorous	40	yes	4/15/08	Nutrient	Elemental Phosphorous	40	yes
6/25/08	Nutrient	Elemental Nitrogen	50	no	6/25/08	Nutrient	Elemental Nitrogen	50	no
8/1/08	Harvest & Kill				8/1/08	Harvest & Kill			
<i>GrassPasture-ReduceTill-Flood</i>					<i>GrassPasture-ReduceTill-Sprinkler</i>				
<i>date</i>	<i>operation</i>	<i>par1</i>	<i>par2</i>	<i>par3</i>	<i>date</i>	<i>operation</i>	<i>par1</i>	<i>par2</i>	<i>par3</i>
3/15/08	Planting	Pasture			3/15/08	Planting	Pasture		
4/15/08	Nutrient	Elemental Nitrogen	50	no	4/15/08	Nutrient	Elemental Nitrogen	50	no
4/15/08	Nutrient	Elemental Phosphorous	40	yes	4/15/08	Nutrient	Elemental Phosphorous	40	yes
6/25/08	Nutrient	Elemental Nitrogen	50	no	6/25/08	Nutrient	Elemental Nitrogen	50	no
8/1/08	Harvest & Kill				8/1/08	Harvest & Kill			
<i>GrassPasture-StripTill-Flood</i>					<i>GrassPasture-StripTill-Sprinkler</i>				
<i>date</i>	<i>operation</i>	<i>par1</i>	<i>par2</i>	<i>par3</i>	<i>date</i>	<i>operation</i>	<i>par1</i>	<i>par2</i>	<i>par3</i>
3/15/08	Planting	Pasture			3/15/08	Planting	Pasture		
4/15/08	Nutrient	Elemental Nitrogen	50	no	4/15/08	Nutrient	Elemental Nitrogen	50	no
4/15/08	Nutrient	Elemental Phosphorous	40	yes	4/15/08	Nutrient	Elemental Phosphorous	40	yes
6/25/08	Nutrient	Elemental Nitrogen	50	no	6/25/08	Nutrient	Elemental Nitrogen	50	no
8/1/08	Harvest & Kill				8/1/08	Harvest & Kill			
<i>GrassPasture-NoTill-Flood</i>					<i>GrassPasture-NoTill-Sprinkler</i>				
<i>date</i>	<i>operation</i>	<i>par1</i>	<i>par2</i>	<i>par3</i>	<i>date</i>	<i>operation</i>	<i>par1</i>	<i>par2</i>	<i>par3</i>
3/15/08	Planting	Pasture			3/15/08	Planting	Pasture		
4/15/08	Nutrient	Elemental Nitrogen	50	no	4/15/08	Nutrient	Elemental Nitrogen	50	no
4/15/08	Nutrient	Elemental Phosphorous	40	yes	4/15/08	Nutrient	Elemental Phosphorous	40	yes
6/25/08	Nutrient	Elemental Nitrogen	50	no	6/25/08	Nutrient	Elemental Nitrogen	50	no
8/1/08	Harvest & Kill				8/1/08	Harvest & Kill			
<i>GrassPasture-ConventionalTill-SplitApply-Flood</i>					<i>GrassPasture-ConventionalTill- SplitApply-Sprinkler</i>				
<i>date</i>	<i>operation</i>	<i>par1</i>	<i>par2</i>	<i>par3</i>	<i>date</i>	<i>operation</i>	<i>par1</i>	<i>par2</i>	<i>par3</i>
3/15/08	Planting	Pasture			3/15/08	Planting	Pasture		
4/15/08	Nutrient	Elemental Nitrogen	50	no	4/15/08	Nutrient	Elemental Nitrogen	50	no
4/15/08	Nutrient	Elemental Phosphorous	40	yes	4/15/08	Nutrient	Elemental Phosphorous	40	yes
6/25/08	Nutrient	Elemental Nitrogen	50	no	6/25/08	Nutrient	Elemental Nitrogen	50	no
8/1/08	Harvest & Kill				8/1/08	Harvest & Kill			
<i>GrassPasture-ReduceTill-SplitApply-Flood</i>					<i>GrassPasture-ReduceTill- SplitApply-Sprinkler</i>				
<i>date</i>	<i>operation</i>	<i>par1</i>	<i>par2</i>	<i>par3</i>	<i>date</i>	<i>operation</i>	<i>par1</i>	<i>par2</i>	<i>par3</i>
3/15/08	Planting	Pasture			3/15/08	Planting	Pasture		

4/15/08	Nutrient	Elemental Nitrogen	50	no	4/15/08	Nutrient	Elemental Nitrogen	50	no
4/15/08	Nutrient	Elemental Phosphorous	40	yes	4/15/08	Nutrient	Elemental Phosphorous	40	yes
6/25/08	Nutrient	Elemental Nitrogen	50	no	6/25/08	Nutrient	Elemental Nitrogen	50	no
8/1/08	Harvest & Kill				8/1/08	Harvest & Kill			
<i>GrassPasture-StripTill- SplitApply-Flood</i>					GrassPasture-StripTill- SplitApply-Sprinkler				
date	operation	par1	par2	par3	date	operation	par1	par2	par3
3/15/08	Planting	Pasture			3/15/08	Planting	Pasture		
4/15/08	Nutrient	Elemental Nitrogen	50	no	4/15/08	Nutrient	Elemental Nitrogen	50	no
4/15/08	Nutrient	Elemental Phosphorous	40	yes	4/15/08	Nutrient	Elemental Phosphorous	40	yes
6/25/08	Nutrient	Elemental Nitrogen	50	no	6/25/08	Nutrient	Elemental Nitrogen	50	no
8/1/08	Harvest & Kill				8/1/08	Harvest & Kill			
<i>GrassPasture-NoTill-SplitApply-Flood</i>					GrassPasture-NoTill- SplitApply-Sprinkler				
date	operation	par1	par2	par3	date	operation	par1	par2	par3
3/15/08	Planting	Pasture			3/15/08	Planting	Pasture		
4/15/08	Nutrient	Elemental Nitrogen	50	no	4/15/08	Nutrient	Elemental Nitrogen	50	no
4/15/08	Nutrient	Elemental Phosphorous	40	yes	4/15/08	Nutrient	Elemental Phosphorous	40	yes
6/25/08	Nutrient	Elemental Nitrogen	50	no	6/25/08	Nutrient	Elemental Nitrogen	50	no
8/1/08	Harvest & Kill				8/1/08	Harvest & Kill			

Winter Wheat Scenarios

<i>WinterWheat-ConventionalTill-Flood</i>					<i>WinterWheat-ConventionalTill-Sprinkler</i>				
date	operation	par1	par2	par3	date	operation	par1	par2	par3
9/15/07	Tillage	DEEP RIPPER-SUBSOILER			9/15/07	Tillage	DEEP RIPPER-SUBSOILER		
9/16/07	Tillage	OFFSET DIS/HEAVDUTY GE19FT			9/16/07	Tillage	OFFSET DIS/HEAVDUTY GE19FT		
9/17/07	Tillage	MOLDBOARD PLOW REG GE10B			9/17/07	Tillage	MOLDBOARD PLOW REG GE10B		
9/20/07	Tillage	CULTI-MULCH ROLLER GE18FT			9/20/07	Tillage	CULTI-MULCH ROLLER GE18FT		
9/25/07	Nutrient	Elemental Nitrogen	90	no	9/25/07	Nutrient	Elemental Nitrogen	90	no
9/25/07	Nutrient	Elemental Phosphorous	30	no	9/25/07	Nutrient	Elemental Phosphorous	30	no
9/25/07	Tillage	BEDDER (DISK)			9/28/07	Tillage	CULTI-PACKER PULVERIZER		
9/28/07	Tillage	CULTI-PACKER PULVERIZER			9/30/07	Planting	Winter Wheat		
9/30/07	Planting	Winter Wheat			3/14/08	Harvest & Kill			
3/14/08	Harvest & Kill								
<i>WinterWheat-ReduceTill-Flood</i>					WinterWheat-ReduceTill-Sprinkler				
date	operation	par1	par2	par3	date	operation	par1	par2	par3
9/15/07	Tillage	SINGLE DISK			9/15/07	Tillage	SINGLE DISK		
9/16/07	Tillage	STRIP TILLING			9/16/07	Tillage	STRIP TILLING		
9/30/07	Nutrient	Elemental Nitrogen	90	no	9/30/07	Nutrient	Elemental Nitrogen	90	no
9/30/07	Nutrient	Elemental Phosphorous	30	no	9/30/07	Nutrient	Elemental Phosphorous	30	no

9/25/07	Tillage	BEDDER (DISK)			9/30/07	Planting	Winter Wheat		
9/30/07	Planting	Winter Wheat			2/1/08	Tillage	FURROW-OUT CULTIVATOR		
2/1/08	Tillage	FURROW-OUT CULTIVATOR			3/14/08	Harvest & Kill			
3/14/08	Harvest & Kill								
<i>WinterWheat-StripTill-Flood</i>					WinterWheat-StripTill-Sprinkler				
<i>date</i>	<i>operation</i>	<i>par1</i>	<i>par2</i>	<i>par3</i>	<i>date</i>	<i>operation</i>	<i>par1</i>	<i>par2</i>	<i>par3</i>
9/16/07	Tillage	STRIP TILLING			9/16/07	Tillage	STRIP TILLING		
9/30/07	Nutrient	Elemental Nitrogen	90	no	9/30/07	Nutrient	Elemental Nitrogen	90	no
9/30/07	Nutrient	Elemental Phosphorous	30	no	9/30/07	Nutrient	Elemental Phosphorous	30	no
9/25/07	Tillage	BEDDER (DISK)			9/30/07	Planting	Winter Wheat		
9/30/07	Planting	Winter Wheat			2/1/08	Tillage	FURROW-OUT CULTIVATOR		
2/1/08	Tillage	FURROW-OUT CULTIVATOR			3/14/08	Harvest & Kill			
3/14/08	Harvest & Kill								
<i>WinterWheat-NoTill-Flood</i>					WinterWheat-NoTill-Sprinkler				
<i>date</i>	<i>operation</i>	<i>par1</i>	<i>par2</i>	<i>par3</i>	<i>date</i>	<i>operation</i>	<i>par1</i>	<i>par2</i>	<i>par3</i>
9/30/07	Nutrient	Elemental Nitrogen	90	no	9/30/07	Nutrient	Elemental Nitrogen	90	no
9/30/07	Nutrient	Elemental Phosphorous	30	yes	9/30/07	Nutrient	Elemental Phosphorous	30	yes
9/25/07	Tillage	BEDDER (DISK)			9/30/07	Planting	Winter Wheat		
9/30/07	Planting	Winter Wheat			3/14/08	Harvest & Kill			
3/14/08	Harvest & Kill								
<i>WinterWheat-ConventionalTill-SplitApply-Flood</i>					WinterWheat-ConventionalTill-SplitApply-Sprinkler				
<i>date</i>	<i>operation</i>	<i>par1</i>	<i>par2</i>	<i>par3</i>	<i>date</i>	<i>operation</i>	<i>par1</i>	<i>par2</i>	<i>par3</i>
9/15/07	Tillage	DEEP RIPPER- SUBSOILER			9/15/07	Tillage	DEEP RIPPER- SUBSOILER		
9/16/07	Tillage	OFFSET DIS/HEAVDUTY GE19FT			9/16/07	Tillage	OFFSET DIS/HEAVDUTY GE19FT		
9/17/07	Tillage	MOLDBOARD PLOW REG GE10B			9/17/07	Tillage	MOLDBOARD PLOW REG GE10B		
9/20/07	Tillage	CULTI-MULCH ROLLER GE18FT			9/20/07	Tillage	CULTI-MULCH ROLLER GE18FT		
9/25/07	Nutrient	Elemental Nitrogen	50	no	9/25/07	Nutrient	Elemental Nitrogen	50	no
9/25/07	Nutrient	Elemental Phosphorous	30	no	9/25/07	Nutrient	Elemental Phosphorous	30	no
9/25/07	Tillage	BEDDER (DISK)			9/28/07	Tillage	CULTI-PACKER PULVERIZER		
9/28/07	Tillage	CULTI-PACKER PULVERIZER			9/30/07	Planting	Winter Wheat		
9/30/07	Planting	Winter Wheat			2/1/08	Nutrient	Elemental Nitrogen	40	no
2/1/08	Nutrient	Elemental Nitrogen	40	no	3/14/08	Harvest & Kill			
3/14/08	Harvest & Kill								
<i>WinterWheat-ReduceTill-SplitApply-Flood</i>					WinterWheat-ReduceTill-SplitApply-Sprinkler				
<i>date</i>	<i>operation</i>	<i>par1</i>	<i>par2</i>	<i>par3</i>	<i>date</i>	<i>operation</i>	<i>par1</i>	<i>par2</i>	<i>par3</i>
9/15/07	Tillage	SINGLE DISK			9/15/07	Tillage	SINGLE DISK		
9/16/07	Tillage	STRIP TILLING			9/16/07	Tillage	STRIP TILLING		
9/30/07	Nutrient	Elemental Nitrogen	50	no	9/30/07	Nutrient	Elemental Nitrogen	50	no
9/30/07	Nutrient	Elemental Phosphorous	30	no	9/30/07	Nutrient	Elemental Phosphorous	30	no

9/25/07	Tillage	BEDDER (DISK)			9/30/07	Planting	Winter Wheat		
9/30/07	Planting	Winter Wheat			2/1/08	Nutrient	Elemental Nitrogen	40	no
2/1/08	Nutrient	Elemental Nitrogen	40	no	2/1/08	Tillage	FURROW-OUT CULTIVATOR		
2/1/08	Tillage	FURROW-OUT CULTIVATOR			3/14/08	Harvest & Kill			
3/14/08	Harvest & Kill								
<i>WinterWheat-StripTill-SplitApply-Flood</i>					<i>WinterWheat-StripTill-SplitApply-Sprinkler</i>				
<i>date</i>	<i>operation</i>	<i>par1</i>	<i>par2</i>	<i>par3</i>	<i>date</i>	<i>operation</i>	<i>par1</i>	<i>par2</i>	<i>par3</i>
9/16/07	Tillage	STRIP TILLING			9/16/07	Tillage	STRIP TILLING		
9/30/07	Nutrient	Elemental Nitrogen	50	no	9/30/07	Nutrient	Elemental Nitrogen	50	no
9/30/07	Nutrient	Elemental Phosphorous	30	no	9/30/07	Nutrient	Elemental Phosphorous	30	no
9/25/07	Tillage	BEDDER (DISK)			9/30/07	Planting	Winter Wheat		
9/30/07	Planting	Winter Wheat			2/1/08	Nutrient	Elemental Nitrogen	40	no
2/1/08	Nutrient	Elemental Nitrogen	40	no	2/1/08	Tillage	FURROW-OUT CULTIVATOR		
2/1/08	Tillage	FURROW-OUT CULTIVATOR			3/14/08	Harvest & Kill			
3/14/08	Harvest & Kill								
<i>WinterWheat-NoTill-SplitApply-Flood</i>					<i>WinterWheat-NoTill-SplitApply-Sprinkler</i>				
<i>date</i>	<i>operation</i>	<i>par1</i>	<i>par2</i>	<i>par3</i>	<i>date</i>	<i>operation</i>	<i>par1</i>	<i>par2</i>	<i>par3</i>
9/30/07	Nutrient	Elemental Nitrogen	50	no	9/30/07	Nutrient	Elemental Nitrogen	50	no
9/30/07	Nutrient	Elemental Phosphorous	30	yes	9/30/07	Nutrient	Elemental Phosphorous	30	yes
9/25/07	Tillage	BEDDER (DISK)			9/30/07	Planting	Winter Wheat		
2/1/08	Planting	Winter Wheat			2/1/08	Nutrient	Elemental Nitrogen	40	no
2/1/08	Nutrient	Elemental Nitrogen	40	no	3/14/08	Harvest & Kill			
3/14/08	Harvest & Kill								

Corn Grain Scenarios

<i>Corn-ConventionalTill-Flood</i>					<i>Corn-ConventionalTill-Sprinkler</i>				
<i>date</i>	<i>operation</i>	<i>par1</i>	<i>par2</i>	<i>par3</i>	<i>date</i>	<i>operation</i>	<i>par1</i>	<i>par2</i>	<i>par3</i>
3/15/08	Tillage	DEEP RIPPER-SUBSOILER			3/15/08	Tillage	DEEP RIPPER-SUBSOILER		
3/23/08	Tillage	OFFSET DIS/HEAVDUTY GE19FT			3/23/08	Tillage	OFFSET DIS/HEAVDUTY GE19FT		
3/23/08	Tillage	MOLDBOARD PLOW REG GE10B			3/23/08	Tillage	MOLDBOARD PLOW REG GE10B		
3/27/08	Tillage	CULTI-MULCH ROLLER GE18FT			3/27/08	Tillage	CULTI-MULCH ROLLER GE18FT		
4/14/08	Nutrient	Elemental Nitrogen	160	no	4/14/08	Nutrient	Elemental Nitrogen	160	no
4/14/08	Nutrient	Elemental Phosphorous	60	no	4/14/08	Nutrient	Elemental Phosphorous	60	no
4/14/08	Tillage	BEDDER (DISK)			4/14/08	Tillage	CULTI-PACKER PULVERIZER		
4/14/08	Tillage	CULTI-PACKER PULVERIZER			4/30/08	Planting	Corn		
4/30/08	Planting	Corn			6/24/08	Tillage	FURROW-OUT CULTIVATOR		

6/24/08	Tillage	FURROW-OUT CULTIVATOR			9/14/08	Harvest & Kill		
9/14/08	Harvest & Kill							
<i>Corn-ReduceTill-Flood</i>					Corn-ReduceTill-Sprinkler			
<i>date</i>	<i>operation</i>	<i>par1</i>	<i>par2</i>	<i>par3</i>	<i>date</i>	<i>operation</i>	<i>par1</i>	<i>par2</i> <i>par3</i>
3/23/08	Tillage	SINGLE DISK			3/23/08	Tillage	SINGLE DISK	
4/13/08	Tillage	STRIP TILLING			4/13/08	Tillage	STRIP TILLING	
4/13/08	Nutrient	Elemental Nitrogen	160	no	4/13/08	Nutrient	Elemental Nitrogen	160 no
4/13/08	Nutrient	Elemental Phosphorous	30	no	4/13/08	Nutrient	Elemental Phosphorous	30 no
4/14/08	Tillage	BEDDER (DISK)			4/30/08	Planting	Corn	
4/30/08	Planting	Corn			6/24/08	Tillage	FURROW-OUT CULTIVATOR	
6/24/08	Tillage	FURROW-OUT CULTIVATOR			9/14/08	Harvest & Kill		
9/14/08	Harvest & Kill							
<i>Corn-StripTill-Flood</i>					Corn-StripTill-Sprinkler			
<i>date</i>	<i>operation</i>	<i>par1</i>	<i>par2</i>	<i>par3</i>	<i>date</i>	<i>operation</i>	<i>par1</i>	<i>par2</i> <i>par3</i>
4/13/08	Tillage	STRIP TILLING			4/13/08	Tillage	STRIP TILLING	
4/13/08	Nutrient	Elemental Nitrogen	160	no	4/13/08	Nutrient	Elemental Nitrogen	160 no
4/13/08	Nutrient	Elemental Phosphorous	30	no	4/13/08	Nutrient	Elemental Phosphorous	30 no
4/14/08	Tillage	BEDDER (DISK)			4/30/08	Planting	Corn	
4/30/08	Planting	Corn			6/24/08	Tillage	FURROW-OUT CULTIVATOR	
6/24/08	Tillage	FURROW-OUT CULTIVATOR			9/14/08	Harvest & Kill		
9/14/08	Harvest & Kill							
<i>Corn-NoTill-Flood</i>					Corn-NoTill-Sprinkler			
<i>date</i>	<i>operation</i>	<i>par1</i>	<i>par2</i>	<i>par3</i>	<i>date</i>	<i>operation</i>	<i>par1</i>	<i>par2</i> <i>par3</i>
4/30/08	Nutrient	Elemental Nitrogen	160	no	4/30/08	Nutrient	Elemental Nitrogen	160 no
4/30/08	Nutrient	Elemental Phosphorous	30	yes	4/30/08	Nutrient	Elemental Phosphorous	30 yes
4/14/08	Tillage	BEDDER (DISK)			4/30/08	Planting	Corn	
4/30/08	Planting	Corn			9/14/08	Harvest & Kill		
9/14/08	Harvest & Kill							
<i>Corn-ConventionalTill-SplitApply-Flood</i>					Corn-ConventionalTill-SplitApply-Sprinkler			
<i>date</i>	<i>operation</i>	<i>par1</i>	<i>par2</i>	<i>par3</i>	<i>date</i>	<i>operation</i>	<i>par1</i>	<i>par2</i> par3
3/15/08	Tillage	DEEP RIPPER-SUBSOILER			3/15/08	Tillage	DEEP RIPPER-SUBSOILER	
3/23/08	Tillage	OFFSET DIS/HEAVDUTY GE19FT			3/23/08	Tillage	OFFSET DIS/HEAVDUTY GE19FT	
3/23/08	Tillage	MOLDBOARD PLOW REG GE10B			3/23/08	Tillage	MOLDBOARD PLOW REG GE10B	
3/27/08	Tillage	CULTI-MULCH ROLLER GE18FT			3/27/08	Tillage	CULTI-MULCH ROLLER GE18FT	
4/14/08	Nutrient	Elemental Nitrogen	90	no	4/14/08	Nutrient	Elemental Nitrogen	90 no
4/14/08	Nutrient	Elemental Phosphorous	60	no	4/14/08	Nutrient	Elemental Phosphorous	60 no
4/14/08	Tillage	BEDDER (DISK)			4/14/08	Tillage	CULTI-PACKER PULVERIZER	

4/14/08	Tillage	CULTI-PACKER PULVERIZER			4/30/08	Planting	Corn		
4/30/08	Planting	Corn			6/24/08	Nutrient	Elemental Nitrogen	70	no
6/24/08	Nutrient	Elemental Nitrogen	70	no	6/24/08	Tillage	FURROW-OUT CULTIVATOR		
6/24/08	Tillage	FURROW-OUT CULTIVATOR			9/14/08	Harvest & Kill			
9/14/08	Harvest & Kill								
<i>Corn-ReduceTill-SplitApply-Flood</i>					<i>Corn-ReduceTill-SplitApply-Sprinkler</i>				
<i>date</i>	<i>operation</i>	<i>par1</i>	<i>par2</i>	<i>par3</i>	<i>date</i>	<i>operation</i>	<i>par1</i>	<i>par2</i>	<i>par3</i>
3/23/08	Tillage	SINGLE DISK			3/23/08	Tillage	SINGLE DISK		
4/13/08	Tillage	STRIP TILLING			4/13/08	Tillage	STRIP TILLING		
4/13/08	Nutrient	Elemental Nitrogen	90	no	4/13/08	Nutrient	Elemental Nitrogen	90	no
4/13/08	Nutrient	Elemental Phosphorous	30	no	4/13/08	Nutrient	Elemental Phosphorous	30	no
4/14/08	Tillage	BEDDER (DISK)			4/30/08	Planting	Corn		
4/30/08	Planting	Corn			6/24/08	Nutrient	Elemental Nitrogen	70	no
6/24/08	Nutrient	Elemental Nitrogen	70	no	6/24/08	Tillage	FURROW-OUT CULTIVATOR		
6/24/08	Tillage	FURROW-OUT CULTIVATOR			9/14/08	Harvest & Kill			
9/14/08	Harvest & Kill								
<i>Corn-StripTill-SplitApply-Flood</i>					<i>Corn-StripTill-SplitApply-Sprinkler</i>				
<i>date</i>	<i>operation</i>	<i>par1</i>	<i>par2</i>	<i>par3</i>	<i>date</i>	<i>operation</i>	<i>par1</i>	<i>par2</i>	<i>par3</i>
4/13/08	Tillage	STRIP TILLING			4/13/08	Tillage	STRIP TILLING		
4/13/08	Nutrient	Elemental Nitrogen	90	no	4/13/08	Nutrient	Elemental Nitrogen	90	no
4/13/08	Nutrient	Elemental Phosphorous	30	no	4/13/08	Nutrient	Elemental Phosphorous	30	no
4/14/08	Tillage	BEDDER (DISK)			4/30/08	Planting	Corn		
4/30/08	Planting	Corn			6/24/08	Nutrient	Elemental Nitrogen	70	no
6/24/08	Nutrient	Elemental Nitrogen	70	no	6/24/08	Tillage	FURROW-OUT CULTIVATOR		
6/24/08	Tillage	FURROW-OUT CULTIVATOR			9/14/08	Harvest & Kill			
9/14/08	Harvest & Kill								
<i>Corn-NoTill-SplitApply-Flood</i>					<i>Corn-NoTill-SplitApply-Sprinkler</i>				
<i>date</i>	<i>operation</i>	<i>par1</i>	<i>par2</i>	<i>par3</i>	<i>date</i>	<i>operation</i>	<i>par1</i>	<i>par2</i>	<i>par3</i>
4/30/08	Nutrient	Elemental Nitrogen	90	no	4/30/08	Nutrient	Elemental Nitrogen	90	no
4/30/08	Nutrient	Elemental Phosphorous	30	yes	4/30/08	Nutrient	Elemental Phosphorous	30	yes
4/14/08	Tillage	BEDDER (DISK)			4/30/08	Planting	Corn		
4/30/08	Planting	Corn			6/24/08	Nutrient	Elemental Nitrogen	70	no
6/24/08	Nutrient	Elemental Nitrogen	70	no	9/14/08	Harvest & Kill			
9/14/08	Harvest & Kill								

Corn Silage Scenarios

<i>CornSilageConventionalTill-Flood</i>					<i>CornSilageConventionalTill-Sprinkler</i>				
<i>date</i>	<i>operation</i>	<i>par1</i>	<i>par2</i>	<i>par3</i>	<i>date</i>	<i>operation</i>	<i>par1</i>	<i>par2</i>	<i>par3</i>
3/15/08	Tillage	DEEP RIPPER- SUBSOILER			3/15/08	Tillage	DEEP RIPPER- SUBSOILER		

3/23/08	Tillage	OFFSET DIS/HEAVDUTY GE19FT				3/23/08	Tillage	OFFSET DIS/HEAVDUTY GE19FT			
3/23/08	Tillage	MOLDBOARD PLOW REG GE10B				3/23/08	Tillage	MOLDBOARD PLOW REG GE10B			
3/27/08	Tillage	CULTI-MULCH ROLLER GE18FT				3/27/08	Tillage	CULTI-MULCH ROLLER GE18FT			
4/14/08	Nutrient	Elemental Nitrogen	160	no		4/14/08	Nutrient	Elemental Nitrogen	160	no	
4/14/08	Nutrient	Elemental Phosphorous	60	no		4/14/08	Nutrient	Elemental Phosphorous	60	no	
4/14/08	Tillage	BEDDER (DISK)				4/14/08	Tillage	CULTI-PACKER PULVERIZER			
4/14/08	Tillage	CULTI-PACKER PULVERIZER				4/30/08	Planting	Corn Silage			
4/30/08	Planting	Corn Silage				6/24/08	Tillage	FURROW-OUT CULTIVATOR			
6/24/08	Tillage	FURROW-OUT CULTIVATOR				9/10/08	Harvest & Kill				
9/10/08	Harvest & Kill										
<i>CornSilageReduceTill-Flood</i>						<i>CornSilageReduceTill-Sprinkler</i>					
<i>date</i>	<i>operation</i>	<i>par1</i>	<i>par2</i>	<i>par3</i>		<i>date</i>	<i>operation</i>	<i>par1</i>	<i>par2</i>	<i>par3</i>	
3/23/08	Tillage	SINGLE DISK				3/23/08	Tillage	SINGLE DISK			
4/13/08	Tillage	STRIP TILLING				4/13/08	Tillage	STRIP TILLING			
4/13/08	Nutrient	Elemental Nitrogen	160	no		4/13/08	Nutrient	Elemental Nitrogen	160	no	
4/13/08	Nutrient	Elemental Phosphorous	30	no		4/13/08	Nutrient	Elemental Phosphorous	30	no	
4/14/08	Tillage	BEDDER (DISK)				4/30/08	Planting	Corn Silage			
4/30/08	Planting	Corn Silage				6/24/08	Tillage	FURROW-OUT CULTIVATOR			
6/24/08	Tillage	FURROW-OUT CULTIVATOR				9/10/08	Harvest & Kill				
9/10/08	Harvest & Kill										
<i>CornSilageStripTill-Flood</i>						<i>CornSilageStripTill-Sprinkler</i>					
<i>date</i>	<i>operation</i>	<i>par1</i>	<i>par2</i>	<i>par3</i>		<i>date</i>	<i>operation</i>	<i>par1</i>	<i>par2</i>	<i>par3</i>	
4/13/08	Tillage	STRIP TILLING				4/13/08	Tillage	STRIP TILLING			
4/13/08	Nutrient	Elemental Nitrogen	160	no		4/13/08	Nutrient	Elemental Nitrogen	160	no	
4/13/08	Nutrient	Elemental Phosphorous	30	no		4/13/08	Nutrient	Elemental Phosphorous	30	no	
4/14/08	Tillage	BEDDER (DISK)				4/30/08	Planting	Corn Silage			
4/30/08	Planting	Corn Silage				6/24/08	Tillage	FURROW-OUT CULTIVATOR			
6/24/08	Tillage	FURROW-OUT CULTIVATOR				9/10/08	Harvest & Kill				
9/10/08	Harvest & Kill										
<i>CornSilageNoTill-Flood</i>						<i>CornSilageNoTill-Sprinkler</i>					
<i>date</i>	<i>operation</i>	<i>par1</i>	<i>par2</i>	<i>par3</i>		<i>date</i>	<i>operation</i>	<i>par1</i>	<i>par2</i>	<i>par3</i>	
4/30/08	Nutrient	Elemental Nitrogen	160	no		4/30/08	Nutrient	Elemental Nitrogen	160	no	
4/30/08	Nutrient	Elemental Phosphorous	30	yes		4/30/08	Nutrient	Elemental Phosphorous	30	yes	
4/14/08	Tillage	BEDDER (DISK)				4/30/08	Planting	Corn Silage			
4/30/08	Planting	Corn Silage				9/10/08	Harvest & Kill				
9/10/08	Harvest & Kill										
<i>CornSilage-ConventionalTill-SplitApply-Flood</i>						<i>CornSilage-ConventionalTill-SplitApply-Sprinkler</i>					
<i>date</i>	<i>operation</i>	<i>par1</i>	<i>par2</i>	<i>par3</i>		<i>date</i>	<i>operation</i>	<i>par1</i>	<i>par2</i>	<i>par3</i>	
3/15/08	Tillage	DEEP RIPPER- SUBSOILER				3/15/08	Tillage	DEEP RIPPER- SUBSOILER			

3/23/08	Tillage	OFFSET DIS/HEAVDUTY GE19FT			3/23/08	Tillage	OFFSET DIS/HEAVDUTY GE19FT		
3/23/08	Tillage	MOLDBOARD PLOW REG GE10B			3/23/08	Tillage	MOLDBOARD PLOW REG GE10B		
3/27/08	Tillage	CULTI-MULCH ROLLER GE18FT			3/27/08	Tillage	CULTI-MULCH ROLLER GE18FT		
4/14/08	Nutrient	Elemental Nitrogen	90	no	4/14/08	Nutrient	Elemental Nitrogen	90	no
4/14/08	Nutrient	Elemental Phosphorous	60	no	4/14/08	Nutrient	Elemental Phosphorous	60	no
4/14/08	Tillage	BEDDER (DISK)			4/14/08	Tillage	CULTI-PACKER PULVERIZER		
4/14/08	Tillage	CULTI-PACKER PULVERIZER			4/30/08	Planting	Corn Silage		
4/30/08	Planting	Corn Silage			6/24/08	Nutrient	Elemental Nitrogen	70	no
6/24/08	Nutrient	Elemental Nitrogen	70	no	6/24/08	Tillage	FURROW-OUT CULTIVATOR		
6/24/08	Tillage	FURROW-OUT CULTIVATOR			9/10/08	Harvest & Kill			
9/10/08	Harvest & Kill								
<i>CornSilage-ReduceTill-SplitApply-Flood</i>					<i>CornSilage-ReduceTill-SplitApply-Sprinkler</i>				
<i>date</i>	<i>operation</i>	<i>par1</i>	<i>par2</i>	<i>par3</i>	<i>date</i>	<i>operation</i>	<i>par1</i>	<i>par2</i>	<i>par3</i>
3/23/08	Tillage	SINGLE DISK			3/23/08	Tillage	SINGLE DISK		
4/13/08	Tillage	STRIP TILLING			4/13/08	Tillage	STRIP TILLING		
4/13/08	Nutrient	Elemental Nitrogen	90	no	4/13/08	Nutrient	Elemental Nitrogen	90	no
4/13/08	Nutrient	Elemental Phosphorous	30	no	4/13/08	Nutrient	Elemental Phosphorous	30	no
4/14/08	Tillage	BEDDER (DISK)			4/30/08	Planting	Corn Silage		
4/30/08	Planting	Corn Silage			6/24/08	Nutrient	Elemental Nitrogen	70	no
6/24/08	Nutrient	Elemental Nitrogen	70	no	6/24/08	Tillage	FURROW-OUT CULTIVATOR		
6/24/08	Tillage	FURROW-OUT CULTIVATOR			9/10/08	Harvest & Kill			
9/10/08	Harvest & Kill								
<i>CornSilage-StripTill-SplitApply-Flood</i>					<i>CornSilage-StripTill-SplitApply-Sprinkler</i>				
<i>date</i>	<i>operation</i>	<i>par1</i>	<i>par2</i>	<i>par3</i>	<i>date</i>	<i>operation</i>	<i>par1</i>	<i>par2</i>	<i>par3</i>
4/13/08	Tillage	STRIP TILLING			4/13/08	Tillage	STRIP TILLING		
4/13/08	Nutrient	Elemental Nitrogen	90	no	4/13/08	Nutrient	Elemental Nitrogen	90	no
4/13/08	Nutrient	Elemental Phosphorous	30	no	4/13/08	Nutrient	Elemental Phosphorous	30	no
4/14/08	Tillage	BEDDER (DISK)			4/30/08	Planting	Corn Silage		
4/30/08	Planting	Corn Silage			6/24/08	Nutrient	Elemental Nitrogen	70	no
6/24/08	Nutrient	Elemental Nitrogen	70	no	6/24/08	Tillage	FURROW-OUT CULTIVATOR		
6/24/08	Tillage	FURROW-OUT CULTIVATOR			9/10/08	Harvest & Kill			
9/10/08	Harvest & Kill								
<i>CornSilage-NoTill-SplitApply-Flood</i>					<i>CornSilage-NoTill-SplitApply-Sprinkler</i>				
<i>date</i>	<i>operation</i>	<i>par1</i>	<i>par2</i>	<i>par3</i>	<i>date</i>	<i>operation</i>	<i>par1</i>	<i>par2</i>	<i>par3</i>
4/30/08	Nutrient	Elemental Nitrogen	90	no	4/30/08	Nutrient	Elemental Nitrogen	90	no
4/30/08	Nutrient	Elemental Phosphorous	30	yes	4/30/08	Nutrient	Elemental Phosphorous	30	yes
4/14/08	Tillage	BEDDER (DISK)			4/30/08	Planting	Corn Silage		
4/30/08	Planting	Corn Silage			6/24/08	Nutrient	Elemental Nitrogen	70	no
6/24/08	Nutrient	Elemental Nitrogen	70	no	9/10/08	Harvest & Kill			

9/10/08	Harvest & Kill	
---------	----------------	--

Sorghum Grain Scenarios

<i>GrainSorghum-ConventionalTill-Flood</i>					<i>GrainSorghum-ConventionalTill-Sprinkler</i>				
<i>date</i>	operation	par1	par2	par3	<i>date</i>	operation	par1	par2	par3
3/15/08	Tillage	DEEP RIPPER-SUBSOILER			3/15/08	Tillage	DEEP RIPPER-SUBSOILER		
3/23/08	Tillage	OFFSET DIS/HEAVDUTY GE19FT			3/23/08	Tillage	OFFSET DIS/HEAVDUTY GE19FT		
3/23/08	Tillage	MOLDBOARD PLOW REG GE10B			3/23/08	Tillage	MOLDBOARD PLOW REG GE10B		
3/27/08	Tillage	CULTI-MULCH ROLLER GE18FT			3/27/08	Tillage	CULTI-MULCH ROLLER GE18FT		
4/14/08	Nutrient	Elemental Nitrogen	70	no	4/14/08	Nutrient	Elemental Nitrogen	70	no
4/14/08	Nutrient	Elemental Phosphorous	40	no	4/14/08	Nutrient	Elemental Phosphorous	40	no
4/14/08	Tillage	BEDDER (DISK)			4/14/08	Tillage	CULTI-PACKER PULVERIZER		
4/14/08	Tillage	CULTI-PACKER PULVERIZER			6/1/08	Planting	Grain Sorghum		
6/1/08	Planting	Grain Sorghum			6/24/08	Tillage	FURROW-OUT CULTIVATOR		
6/24/08	Tillage	FURROW-OUT CULTIVATOR			9/14/08	Harvest & Kill			
9/14/08	Harvest & Kill								
<i>GrainSorghum-ReduceTill-Flood</i>					<i>GrainSorghum-ReduceTill-Sprinkler</i>				
<i>date</i>	operation	par1	par2	par3	<i>date</i>	operation	par1	par2	par3
3/23/08	Tillage	SINGLE DISK			3/23/08	Tillage	SINGLE DISK		
4/13/08	Tillage	STRIP TILLING			4/13/08	Tillage	STRIP TILLING		
4/13/08	Nutrient	Elemental Nitrogen	70	no	4/13/08	Nutrient	Elemental Nitrogen	70	no
4/13/08	Nutrient	Elemental Phosphorous	40	no	4/13/08	Nutrient	Elemental Phosphorous	40	no
4/14/08	Tillage	BEDDER (DISK)			6/1/08	Planting	Grain Sorghum		
6/1/08	Planting	Grain Sorghum			6/24/08	Tillage	FURROW-OUT CULTIVATOR		
6/24/08	Tillage	FURROW-OUT CULTIVATOR			9/14/08	Harvest & Kill			
9/14/08	Harvest & Kill								
<i>GrainSorghum-StripTill-Flood</i>					<i>GrainSorghum-StripTill-Sprinkler</i>				
<i>date</i>	operation	par1	par2	par3	<i>date</i>	operation	par1	par2	par3
4/13/08	Tillage	STRIP TILLING			4/13/08	Tillage	STRIP TILLING		
4/13/08	Nutrient	Elemental Nitrogen	70	no	4/13/08	Nutrient	Elemental Nitrogen	70	no
4/13/08	Nutrient	Elemental Phosphorous	40	no	4/13/08	Nutrient	Elemental Phosphorous	40	no
4/14/08	Tillage	BEDDER (DISK)			6/1/08	Planting	Grain Sorghum		
6/1/08	Planting	Grain Sorghum			6/24/08	Tillage	FURROW-OUT CULTIVATOR		
6/24/08	Tillage	FURROW-OUT CULTIVATOR			9/14/08	Harvest & Kill			
9/14/08	Harvest & Kill								
<i>GrainSorghum-NoTill-Flood</i>					<i>GrainSorghum-NoTill-Sprinkler</i>				
<i>date</i>	operation	par1	par2	par3	<i>date</i>	operation	par1	par2	par3
4/13/08	Nutrient	Elemental Nitrogen	70	no	4/13/08	Nutrient	Elemental Nitrogen	70	no

4/13/08	Nutrient	Elemental Phosphorous	40	yes	4/13/08	Nutrient	Elemental Phosphorous	40	yes
4/14/08	Tillage	BEDDER (DISK)			6/1/08	Planting	Grain Sorghum		
6/1/08	Planting	Grain Sorghum			9/14/08	Harvest & Kill			
9/14/08	Harvest & Kill								
<i>GrainSorghum-ConventionalTill-SplitApply-Flood</i>					<i>GrainSorghum-ConventionalTill-SplitApply-Sprinkler</i>				
<i>date</i>	<i>operation</i>	<i>par1</i>	<i>par2</i>	<i>par3</i>	<i>date</i>	<i>operation</i>	<i>par1</i>	<i>par2</i>	<i>par3</i>
3/15/08	Tillage	DEEP RIPPER-SUBSOILER			3/15/08	Tillage	DEEP RIPPER-SUBSOILER		
3/23/08	Tillage	OFFSET DIS/HEAVDUTY GE19FT			3/23/08	Tillage	OFFSET DIS/HEAVDUTY GE19FT		
3/23/08	Tillage	MOLDBOARD PLOW REG GE10B			3/23/08	Tillage	MOLDBOARD PLOW REG GE10B		
3/27/08	Tillage	CULTI-MULCH ROLLER GE18FT			3/27/08	Tillage	CULTI-MULCH ROLLER GE18FT		
4/14/08	Nutrient	Elemental Nitrogen	50	no	4/14/08	Nutrient	Elemental Nitrogen	50	no
4/14/08	Nutrient	Elemental Phosphorous	40	no	4/14/08	Nutrient	Elemental Phosphorous	40	no
4/14/08	Tillage	BEDDER (DISK)			4/14/08	Tillage	CULTI-PACKER PULVERIZER		
4/14/08	Tillage	CULTI-PACKER PULVERIZER			6/1/08	Planting	Grain Sorghum		
6/1/08	Planting	Grain Sorghum			6/24/08	Nutrient	Elemental Nitrogen	20	no
6/24/08	Nutrient	Elemental Nitrogen	20	no	6/24/08	Tillage	FURROW-OUT CULTIVATOR		
6/24/08	Tillage	FURROW-OUT CULTIVATOR			9/14/08	Harvest & Kill			
9/14/08	Harvest & Kill								
<i>GrainSorghum-ReduceTill-SplitApply-Flood</i>					<i>GrainSorghum-ReduceTill-SplitApply-Sprinkler</i>				
<i>date</i>	<i>operation</i>	<i>par1</i>	<i>par2</i>	<i>par3</i>	<i>date</i>	<i>operation</i>	<i>par1</i>	<i>par2</i>	<i>par3</i>
3/23/08	Tillage	SINGLE DISK			3/23/08	Tillage	SINGLE DISK		
4/13/08	Tillage	STRIP TILLING			4/13/08	Tillage	STRIP TILLING		
4/13/08	Nutrient	Elemental Nitrogen	50	no	4/13/08	Nutrient	Elemental Nitrogen	50	no
4/13/08	Nutrient	Elemental Phosphorous	40	no	4/13/08	Nutrient	Elemental Phosphorous	40	no
4/14/08	Tillage	BEDDER (DISK)			6/1/08	Planting	Grain Sorghum		
6/1/08	Planting	Grain Sorghum			6/24/08	Nutrient	Elemental Nitrogen	20	no
6/24/08	Nutrient	Elemental Nitrogen	20	no	6/24/08	Tillage	FURROW-OUT CULTIVATOR		
6/24/08	Tillage	FURROW-OUT CULTIVATOR			9/14/08	Harvest & Kill			
9/14/08	Harvest & Kill								
<i>GrainSorghum-StripTill-SplitApply-Flood</i>					<i>GrainSorghum-StripTill-SplitApply-Sprinkler</i>				
<i>date</i>	<i>operation</i>	<i>par1</i>	<i>par2</i>	<i>par3</i>	<i>date</i>	<i>operation</i>	<i>par1</i>	<i>par2</i>	<i>par3</i>
4/13/08	Tillage	STRIP TILLING			4/13/08	Tillage	STRIP TILLING		
4/13/08	Nutrient	Elemental Nitrogen	50	no	4/13/08	Nutrient	Elemental Nitrogen	50	no
4/13/08	Nutrient	Elemental Phosphorous	40	no	4/13/08	Nutrient	Elemental Phosphorous	40	no
4/14/08	Tillage	BEDDER (DISK)			6/1/08	Planting	Grain Sorghum		
6/1/08	Planting	Grain Sorghum			6/24/08	Nutrient	Elemental Nitrogen	20	no
6/24/08	Nutrient	Elemental Nitrogen	20	no	6/24/08	Tillage	FURROW-OUT CULTIVATOR		
6/24/08	Tillage	FURROW-OUT CULTIVATOR			9/14/08	Harvest & Kill			
9/14/08	Harvest & Kill								
<i>GrainSorghum-NoTill-SplitApply-Flood</i>					<i>GrainSorghum-NoTill-SplitApply-Sprinkler</i>				

date	operation	par1	par2	par3	date	operation	par1	par2	par3
4/13/08	Nutrient	Elemental Nitrogen	50	no	4/13/08	Nutrient	Elemental Nitrogen	50	no
4/13/08	Nutrient	Elemental Phosphorous	40	yes	4/13/08	Nutrient	Elemental Phosphorous	40	yes
4/14/08	Tillage	BEDDER (DISK)			6/1/08	Planting	Grain Sorghum		
6/1/08	Planting	Grain Sorghum			6/24/08	Nutrient	Elemental Nitrogen	20	no
6/24/08	Nutrient	Elemental Nitrogen	20	no	9/14/08	Harvest & Kill			
9/14/08	Harvest & Kill								

Sorghum Forage Scenarios

<i>ForageSorghum-ConventionalTill-Flood</i>					<i>ForageSorghum-ConventionalTill-Sprinkler</i>				
date	operation	par1	par2	par3	date	operation	par1	par2	par3
3/15/08	Tillage	DEEP RIPPER-SUBSOILER			3/15/08	Tillage	DEEP RIPPER-SUBSOILER		
3/23/08	Tillage	OFFSET DIS/HEAVDUTY GE19FT			3/23/08	Tillage	OFFSET DIS/HEAVDUTY GE19FT		
3/23/08	Tillage	MOLDBOARD PLOW REG GE10B			3/23/08	Tillage	MOLDBOARD PLOW REG GE10B		
3/27/08	Tillage	CULTI-MULCH ROLLER GE18FT			3/27/08	Tillage	CULTI-MULCH ROLLER GE18FT		
4/14/08	Nutrient	Elemental Nitrogen	120	no	4/14/08	Nutrient	Elemental Nitrogen	120	no
4/14/08	Nutrient	Elemental Phosphorous	40	no	4/14/08	Nutrient	Elemental Phosphorous	40	no
4/14/08	Tillage	BEDDER (DISK)			4/14/08	Tillage	CULTI-PACKER PULVERIZER		
4/14/08	Tillage	CULTI-PACKER PULVERIZER			6/1/08	Planting	Sorghum Hay		
6/1/08	Planting	Sorghum Hay			6/24/08	Tillage	FURROW-OUT CULTIVATOR		
6/24/08	Tillage	FURROW-OUT CULTIVATOR			9/14/08	Harvest & Kill			
9/14/08	Harvest & Kill								
<i>ForageSorghum-ReduceTill-Flood</i>					<i>ForageSorghum-ReduceTill-Sprinkler</i>				
date	operation	par1	par2	par3	date	operation	par1	par2	par3
3/23/08	Tillage	SINGLE DISK			3/23/08	Tillage	SINGLE DISK		
4/13/08	Tillage	STRIP TILLING			4/13/08	Tillage	STRIP TILLING		
4/13/08	Nutrient	Elemental Nitrogen	120	no	4/13/08	Nutrient	Elemental Nitrogen	120	no
4/13/08	Nutrient	Elemental Phosphorous	40	no	4/13/08	Nutrient	Elemental Phosphorous	40	no
4/14/08	Tillage	BEDDER (DISK)			6/1/08	Planting	Sorghum Hay		
6/1/08	Planting	Sorghum Hay			6/24/08	Tillage	FURROW-OUT CULTIVATOR		
6/24/08	Tillage	FURROW-OUT CULTIVATOR			9/14/08	Harvest & Kill			
9/14/08	Harvest & Kill								
<i>ForageSorghum-StripTill-Flood</i>					<i>ForageSorghum-StripTill-Sprinkler</i>				
date	operation	par1	par2	par3	date	operation	par1	par2	par3
4/13/08	Tillage	STRIP TILLING			4/13/08	Tillage	STRIP TILLING		
4/13/08	Nutrient	Elemental Nitrogen	120	no	4/13/08	Nutrient	Elemental Nitrogen	120	no
4/13/08	Nutrient	Elemental Phosphorous	40	no	4/13/08	Nutrient	Elemental Phosphorous	40	no
4/14/08	Tillage	BEDDER (DISK)			6/1/08	Planting	Sorghum Hay		

6/1/08	Planting	Sorghum Hay			6/24/08	Tillage	FURROW-OUT CULTIVATOR		
6/24/08	Tillage	FURROW-OUT CULTIVATOR			9/14/08	Harvest & Kill			
9/14/08	Harvest & Kill								
<i>ForageSorghum-NoTill-Flood</i>					ForageSorghum-NoTill-Sprinkler				
<i>date</i>	<i>operation</i>	<i>par1</i>	<i>par2</i>	<i>par3</i>	<i>date</i>	<i>operation</i>	<i>par1</i>	<i>par2</i>	<i>par3</i>
4/13/08	Nutrient	Elemental Nitrogen	120	no	4/13/08	Nutrient	Elemental Nitrogen	120	no
4/13/08	Nutrient	Elemental Phosphorous	40	yes	4/13/08	Nutrient	Elemental Phosphorous	40	yes
4/14/08	Tillage	BEDDER (DISK)			6/1/08	Planting	Sorghum Hay		
6/1/08	Planting	Sorghum Hay			9/14/08	Harvest & Kill			
9/14/08	Harvest & Kill								
<i>ForageSorghum-ConventionalTill-SplitApply-Flood</i>					ForageSorghum-ConventionalTill-SplitApply-Sprinkler				
<i>date</i>	<i>operation</i>	<i>par1</i>	<i>par2</i>	<i>par3</i>	<i>date</i>	<i>operation</i>	<i>par1</i>	<i>par2</i>	<i>par3</i>
3/15/08	Tillage	DEEP RIPPER-SUBSOILER			3/15/08	Tillage	DEEP RIPPER-SUBSOILER		
3/23/08	Tillage	OFFSET DIS/HEAVDUTY GE19FT			3/23/08	Tillage	OFFSET DIS/HEAVDUTY GE19FT		
3/23/08	Tillage	MOLDBOARD PLOW REG GE10B			3/23/08	Tillage	MOLDBOARD PLOW REG GE10B		
3/27/08	Tillage	CULTI-MULCH ROLLER GE18FT			3/27/08	Tillage	CULTI-MULCH ROLLER GE18FT		
4/14/08	Nutrient	Elemental Nitrogen	80	no	4/14/08	Nutrient	Elemental Nitrogen	80	no
4/14/08	Nutrient	Elemental Phosphorous	40	no	4/14/08	Nutrient	Elemental Phosphorous	40	no
4/14/08	Tillage	BEDDER (DISK)			4/14/08	Tillage	CULTI-PACKER PULVERIZER		
4/14/08	Tillage	CULTI-PACKER PULVERIZER			6/1/08	Planting	Sorghum Hay		
6/1/08	Planting	Sorghum Hay			6/24/08	Nutrient	Elemental Nitrogen	40	no
6/24/08	Nutrient	Elemental Nitrogen	40	no	6/24/08	Tillage	FURROW-OUT CULTIVATOR		
6/24/08	Tillage	FURROW-OUT CULTIVATOR			9/14/08	Harvest & Kill			
9/14/08	Harvest & Kill								
<i>ForageSorghum-ReduceTill-SplitApply-Flood</i>					ForageSorghum-ReduceTill-SplitApply-Sprinkler				
<i>date</i>	<i>operation</i>	<i>par1</i>	<i>par2</i>	<i>par3</i>	<i>date</i>	<i>operation</i>	<i>par1</i>	<i>par2</i>	<i>par3</i>
3/23/08	Tillage	SINGLE DISK			3/23/08	Tillage	SINGLE DISK		
4/13/08	Tillage	STRIP TILLING			4/13/08	Tillage	STRIP TILLING		
4/13/08	Nutrient	Elemental Nitrogen	80	no	4/13/08	Nutrient	Elemental Nitrogen	80	no
4/13/08	Nutrient	Elemental Phosphorous	40	no	4/13/08	Nutrient	Elemental Phosphorous	40	no
4/14/08	Tillage	BEDDER (DISK)			6/1/08	Planting	Sorghum Hay		
6/1/08	Planting	Sorghum Hay			6/24/08	Nutrient	Elemental Nitrogen	40	no
6/24/08	Nutrient	Elemental Nitrogen	40	no	6/24/08	Tillage	FURROW-OUT CULTIVATOR		
6/24/08	Tillage	FURROW-OUT CULTIVATOR			9/14/08	Harvest & Kill			
9/14/08	Harvest & Kill								
<i>ForageSorghum-StripTill-SplitApply-Flood</i>					ForageSorghum-StripTill-SplitApply-Sprinkler				
<i>date</i>	<i>operation</i>	<i>par1</i>	<i>par2</i>	<i>par3</i>	<i>date</i>	<i>operation</i>	<i>par1</i>	<i>par2</i>	<i>par3</i>
4/13/08	Tillage	STRIP TILLING			4/13/08	Tillage	STRIP TILLING		
4/13/08	Nutrient	Elemental Nitrogen	80	no	4/13/08	Nutrient	Elemental Nitrogen	80	no
4/13/08	Nutrient	Elemental Phosphorous	40	no	4/13/08	Nutrient	Elemental Phosphorous	40	no

4/14/08	Tillage	BEDDER (DISK)			6/1/08	Planting	Sorghum Hay		
6/1/08	Planting	Sorghum Hay			6/24/08	Nutrient	Elemental Nitrogen	40	no
6/24/08	Nutrient	Elemental Nitrogen	40	no	6/24/08	Tillage	FURROW-OUT CULTIVATOR		
6/24/08	Tillage	FURROW-OUT CULTIVATOR			9/14/08	Harvest & Kill			
9/14/08	Harvest & Kill								
<i>ForageSorghum-NoTill-SplitApply-Flood</i>					ForageSorghum-NoTill-SplitApply-Sprinkler				
<i>date</i>	<i>operation</i>	<i>par1</i>	<i>par2</i>	<i>par3</i>	<i>date</i>	<i>operation</i>	<i>par1</i>	<i>par2</i>	<i>par3</i>
4/13/08	Nutrient	Elemental Nitrogen	80	no	4/13/08	Nutrient	Elemental Nitrogen	80	no
4/13/08	Nutrient	Elemental Phosphorous	40	yes	4/13/08	Nutrient	Elemental Phosphorous	40	yes
4/14/08	Tillage	BEDDER (DISK)			6/1/08	Planting	Sorghum Hay		
6/1/08	Planting	Sorghum Hay			6/24/08	Nutrient	Elemental Nitrogen	40	no
6/24/08	Nutrient	Elemental Nitrogen	40	no	9/14/08	Harvest & Kill			
9/14/08	Harvest & Kill								

Small Grains Scenarios

<i>SmallGrains-ConventionalTill-Flood</i>					<i>SmallGrains-ConventionalTill-Sprinkler</i>				
<i>date</i>	<i>operation</i>	<i>par1</i>	<i>par2</i>	<i>par3</i>	<i>date</i>	<i>operation</i>	<i>par1</i>	<i>par2</i>	<i>par3</i>
3/15/08	Tillage	DEEP RIPPER- SUBSOILER			3/15/08	Tillage	DEEP RIPPER- SUBSOILER		
3/23/08	Tillage	OFFSET DIS/HEAVDUTY GE19FT			3/23/08	Tillage	OFFSET DIS/HEAVDUTY GE19FT		
3/23/08	Tillage	MOLDBOARD PLOW REG GE10B			3/23/08	Tillage	MOLDBOARD PLOW REG GE10B		
3/27/08	Tillage	CULTI-MULCH ROLLER GE18FT			3/27/08	Tillage	CULTI-MULCH ROLLER GE18FT		
4/14/08	Nutrient	Elemental Nitrogen	55	no	4/14/08	Nutrient	Elemental Nitrogen	55	no
4/14/08	Nutrient	Elemental Phosphorous	80	no	4/14/08	Nutrient	Elemental Phosphorous	80	no
4/14/08	Tillage	BEDDER (DISK)			4/14/08	Tillage	CULTI-PACKER PULVERIZER		
4/14/08	Tillage	CULTI-PACKER PULVERIZER			4/1/08	Planting	SmallGrains		
4/1/08	Planting	SmallGrains			6/24/08	Tillage	FURROW-OUT CULTIVATOR		
6/24/08	Tillage	FURROW-OUT CULTIVATOR			8/15/08	Harvest & Kill			
8/15/08	Harvest & Kill								
<i>SmallGrains-ReduceTill-Flood</i>					SmallGrains-ReduceTill-Sprinkler				
<i>date</i>	<i>operation</i>	<i>par1</i>	<i>par2</i>	<i>par3</i>	<i>date</i>	<i>operation</i>	<i>par1</i>	<i>par2</i>	<i>par3</i>
3/23/08	Tillage	SINGLE DISK			3/23/08	Tillage	SINGLE DISK		
4/13/08	Tillage	STRIP TILLING			4/13/08	Tillage	STRIP TILLING		
4/13/08	Nutrient	Elemental Nitrogen	55	no	4/13/08	Nutrient	Elemental Nitrogen	55	no
4/13/08	Nutrient	Elemental Phosphorous	80	no	4/13/08	Nutrient	Elemental Phosphorous	80	no
4/14/08	Tillage	BEDDER (DISK)			4/1/08	Planting	SmallGrains		
4/1/08	Planting	SmallGrains			6/24/08	Tillage	FURROW-OUT CULTIVATOR		
6/24/08	Tillage	FURROW-OUT CULTIVATOR			8/15/08	Harvest & Kill			

8/15/08	Harvest & Kill								
SmallGrains-StripTill-Flood					SmallGrains-StripTill-Sprinkler				
date	operation	par1	par2	par3	date	operation	par1	par2	par3
4/13/08	Tillage	STRIP TILLING			4/13/08	Tillage	STRIP TILLING		
4/13/08	Nutrient	Elemental Nitrogen	55	no	4/13/08	Nutrient	Elemental Nitrogen	55	no
4/13/08	Nutrient	Elemental Phosphorous	80	no	4/13/08	Nutrient	Elemental Phosphorous	80	no
4/14/08	Tillage	BEDDER (DISK)			4/1/08	Planting	SmallGrains		
4/1/08	Planting	SmallGrains			6/24/08	Tillage	FURROW-OUT CULTIVATOR		
6/24/08	Tillage	FURROW-OUT CULTIVATOR			8/15/08	Harvest & Kill			
8/15/08	Harvest & Kill								
SmallGrains-NoTill-Flood					SmallGrains-NoTill-Sprinkler				
date	operation	par1	par2	par3	date	operation	par1	par2	par3
4/13/08	Nutrient	Elemental Nitrogen	55	no	4/13/08	Nutrient	Elemental Nitrogen	55	no
4/13/08	Nutrient	Elemental Phosphorous	80	yes	4/13/08	Nutrient	Elemental Phosphorous	80	yes
4/14/08	Tillage	BEDDER (DISK)			4/1/08	Planting	SmallGrains		
4/1/08	Planting	SmallGrains			8/15/08	Harvest & Kill			
8/15/08	Harvest & Kill								
SmallGrains-ConventionalTill-SplitApply-Flood					SmallGrains-ConventionalTill-SplitApply-Sprinkler				
date	operation	par1	par2	par3	date	operation	par1	par2	par3
3/15/08	Tillage	DEEP RIPPER-SUBSOILER			3/15/08	Tillage	DEEP RIPPER-SUBSOILER		
3/23/08	Tillage	OFFSET DIS/HEAVDUTY GE19FT			3/23/08	Tillage	OFFSET DIS/HEAVDUTY GE19FT		
3/23/08	Tillage	MOLDBOARD PLOW REG GE10B			3/23/08	Tillage	MOLDBOARD PLOW REG GE10B		
3/27/08	Tillage	CULTI-MULCH ROLLER GE18FT			3/27/08	Tillage	CULTI-MULCH ROLLER GE18FT		
4/14/08	Nutrient	Elemental Nitrogen	35	no	4/14/08	Nutrient	Elemental Nitrogen	35	no
4/14/08	Nutrient	Elemental Phosphorous	80	no	4/14/08	Nutrient	Elemental Phosphorous	80	no
4/14/08	Tillage	BEDDER (DISK)			4/14/08	Tillage	CULTI-PACKER PULVERIZER		
4/14/08	Tillage	CULTI-PACKER PULVERIZER			4/1/08	Planting	SmallGrains		
4/1/08	Planting	SmallGrains			6/24/08	Nutrient	Elemental Nitrogen	20	no
6/24/08	Nutrient	Elemental Nitrogen	20	no	6/24/08	Tillage	FURROW-OUT CULTIVATOR		
6/24/08	Tillage	FURROW-OUT CULTIVATOR			8/15/08	Harvest & Kill			
8/15/08	Harvest & Kill								
SmallGrains-ReduceTill-SplitApply-Flood					SmallGrains-ReduceTill-SplitApply-Sprinkler				
date	operation	par1	par2	par3	date	operation	par1	par2	par3
3/23/08	Tillage	SINGLE DISK			3/23/08	Tillage	SINGLE DISK		
4/13/08	Tillage	STRIP TILLING			4/13/08	Tillage	STRIP TILLING		
4/13/08	Nutrient	Elemental Nitrogen	35	no	4/13/08	Nutrient	Elemental Nitrogen	35	no
4/13/08	Nutrient	Elemental Phosphorous	80	no	4/13/08	Nutrient	Elemental Phosphorous	80	no
4/14/08	Tillage	BEDDER (DISK)			4/1/08	Planting	SmallGrains		

4/1/08	Planting	SmallGrains			6/24/08	Nutrient	Elemental Nitrogen	20	no
6/24/08	Nutrient	Elemental Nitrogen	20	no	6/24/08	Tillage	FURROW-OUT CULTIVATOR		
6/24/08	Tillage	FURROW-OUT CULTIVATOR			8/15/08	Harvest & Kill			
8/15/08	Harvest & Kill								
<i>SmallGrains-StripTill-SplitApply-Flood</i>					SmallGrains-StripTill-SplitApply-Sprinkler				
<i>date</i>	<i>operation</i>	<i>par1</i>	<i>par2</i>	<i>par3</i>	<i>date</i>	<i>operation</i>	<i>par1</i>	<i>par2</i>	<i>par3</i>
4/13/08	Tillage	STRIP TILLING			4/13/08	Tillage	STRIP TILLING		
4/13/08	Nutrient	Elemental Nitrogen	35	no	4/13/08	Nutrient	Elemental Nitrogen	35	no
4/13/08	Nutrient	Elemental Phosphorous	80	no	4/13/08	Nutrient	Elemental Phosphorous	80	no
4/14/08	Tillage	BEDDER (DISK)			4/1/08	Planting	SmallGrains		
4/1/08	Planting	SmallGrains			6/24/08	Nutrient	Elemental Nitrogen	20	no
6/24/08	Nutrient	Elemental Nitrogen	20	no	6/24/08	Tillage	FURROW-OUT CULTIVATOR		
6/24/08	Tillage	FURROW-OUT CULTIVATOR			8/15/08	Harvest & Kill			
8/15/08	Harvest & Kill								
<i>SmallGrains-NoTill-SplitApply-Flood</i>					SmallGrains-NoTill-SplitApply-Sprinkler				
<i>date</i>	<i>operation</i>	<i>par1</i>	<i>par2</i>	<i>par3</i>	<i>date</i>	<i>operation</i>	<i>par1</i>	<i>par2</i>	<i>par3</i>
4/13/08	Nutrient	Elemental Nitrogen	35	no	4/13/08	Nutrient	Elemental Nitrogen	35	no
4/13/08	Nutrient	Elemental Phosphorous	80	yse	4/13/08	Nutrient	Elemental Phosphorous	80	yes
4/14/08	Tillage	BEDDER (DISK)			4/1/08	Planting	SmallGrains		
4/1/08	Planting	SmallGrains			6/24/08	Nutrient	Elemental Nitrogen	20	no
6/24/08	Nutrient	Elemental Nitrogen	20	no	8/15/08	Harvest & Kill			
8/15/08	Harvest & Kill								

Melons Scenarios

<i>Melons-ConventionalTill-Flood</i>					<i>Melons-ConventionalTill-Drip</i>				
<i>date</i>	<i>operation</i>	<i>par1</i>	<i>par2</i>	<i>par3</i>	<i>date</i>	<i>operation</i>	<i>par1</i>	<i>par2</i>	<i>par3</i>
3/23/08	Tillage	OFFSET DIS/HEAVDUTY GE19FT			3/23/08	Tillage	OFFSET DIS/HEAVDUTY GE19FT		
3/27/08	Tillage	CULTI-MULCH ROLLER GE18FT			3/27/08	Tillage	CULTI-MULCH ROLLER GE18FT		
4/14/08	Nutrient	Elemental Nitrogen	125	no	4/14/08	Nutrient	Elemental Nitrogen	125	no
4/14/08	Nutrient	Elemental Phosphorous	80	no	4/14/08	Nutrient	Elemental Phosphorous	80	no
4/14/08	Tillage	BEDDER (DISK)			4/14/08	Tillage	BEDDER (DISK)		
4/14/08	Tillage	CULTI-PACKER PULVERIZER			4/14/08	Tillage	CULTI-PACKER PULVERIZER		
5/20/08	Planting	Melons			5/20/08	Planting	Melons		
9/14/18	Harvest & Kill				9/14/18	Harvest & Kill			
<i>Melons-ReduceTill-Flood</i>					Melons-ReduceTill-Drip				

date	operation	par1	par2	par3	date	operation	par1	par2	par3
3/23/08	Tillage	SINGLE DISK			3/23/08	Tillage	SINGLE DISK		
4/13/08	Tillage	STRIP TILLING			4/13/08	Tillage	STRIP TILLING		
4/13/08	Nutrient	Elemental Nitrogen	125	no	4/13/08	Nutrient	Elemental Nitrogen	125	no
4/13/08	Nutrient	Elemental Phosphorous	80	no	4/13/08	Nutrient	Elemental Phosphorous	80	no
4/14/08	Tillage	BEDDER (DISK)			4/14/08	Tillage	BEDDER (DISK)		
5/20/08	Planting	Melons			5/20/08	Planting	Melons		
9/14/18	Harvest & Kill				9/14/18	Harvest & Kill			
<i>Melons-StripTill-Flood</i>					<i>Melons-StripTill-Drip</i>				
date	operation	par1	par2	par3	date	operation	par1	par2	par3
4/13/08	Tillage	STRIP TILLING			4/13/08	Tillage	STRIP TILLING		
4/13/08	Nutrient	Elemental Nitrogen	125	no	4/13/08	Nutrient	Elemental Nitrogen	125	no
4/13/08	Nutrient	Elemental Phosphorous	80	no	4/13/08	Nutrient	Elemental Phosphorous	80	no
4/14/08	Tillage	BEDDER (DISK)			4/14/08	Tillage	BEDDER (DISK)		
5/20/08	Planting	Melons			5/20/08	Planting	Melons		
9/14/18	Harvest & Kill				9/14/18	Harvest & Kill			
<i>Melons-NoTill-Flood</i>					<i>Melons-NoTill-Drip</i>				
date	operation	par1	par2	par3	date	operation	par1	par2	par3
4/13/08	Nutrient	Elemental Nitrogen	125	no	4/13/08	Nutrient	Elemental Nitrogen	125	no
4/13/08	Nutrient	Elemental Phosphorous	80	yes	4/13/08	Nutrient	Elemental Phosphorous	80	yes
4/14/08	Tillage	BEDDER (DISK)			4/14/08	Tillage	BEDDER (DISK)		
5/20/08	Planting	Melons			5/20/08	Planting	Melons		
9/14/18	Harvest & Kill				9/14/18	Harvest & Kill			
<i>Melons-ConventionalTill-SplitApply-Flood</i>					<i>Melons-ConventionalTill-SplitApply-Drip</i>				
date	operation	par1	par2	par3	date	operation	par1	par2	par3
3/23/08	Tillage	OFFSET DIS/HEAVDUTY GE19FT			3/23/08	Tillage	OFFSET DIS/HEAVDUTY GE19FT		
3/27/08	Tillage	CULTI-MULCH ROLLER GE18FT			3/27/08	Tillage	CULTI-MULCH ROLLER GE18FT		
4/14/08	Nutrient	Elemental Nitrogen	85	no	4/14/08	Nutrient	Elemental Nitrogen	85	no
4/14/08	Nutrient	Elemental Phosphorous	80	no	4/14/08	Nutrient	Elemental Phosphorous	80	no
4/14/08	Tillage	BEDDER (DISK)			4/14/08	Tillage	BEDDER (DISK)		
4/14/08	Tillage	CULTI-PACKER PULVERIZER			4/14/08	Tillage	CULTI-PACKER PULVERIZER		
5/20/08	Planting	Melons			5/20/08	Planting	Melons		
6/24/08	Nutrient	Elemental Nitrogen	45	no	6/24/08	Nutrient	Elemental Nitrogen	45	no
9/14/18	Harvest & Kill				9/14/18	Harvest & Kill			
<i>Melons-ReduceTill-SplitApply-Flood</i>					<i>Melons-ReduceTill-SplitApply-Drip</i>				
date	operation	par1	par2	par3	date	operation	par1	par2	par3
3/23/08	Tillage	SINGLE DISK			3/23/08	Tillage	SINGLE DISK		
4/13/08	Tillage	STRIP TILLING			4/13/08	Tillage	STRIP TILLING		

4/13/08	Nutrient	Elemental Nitrogen	85	no	4/13/08	Nutrient	Elemental Nitrogen	85	no
4/13/08	Nutrient	Elemental Phosphorous	80	no	4/13/08	Nutrient	Elemental Phosphorous	80	no
4/14/08	Tillage	BEDDER (DISK)			4/14/08	Tillage	BEDDER (DISK)		
5/20/08	Planting	Melons			5/20/08	Planting	Melons		
6/24/08	Nutrient	Elemental Nitrogen	45	no	6/24/08	Nutrient	Elemental Nitrogen	45	no
9/14/18	Harvest & Kill				9/14/18	Harvest & Kill			
<i>Melons-StripTill-SplitApply-Flood</i>					<i>Melons-StripTill-SplitApply-Drip</i>				
<i>date</i>	<i>operation</i>	<i>par1</i>	<i>par2</i>	<i>par3</i>	<i>date</i>	<i>operation</i>	<i>par1</i>	<i>par2</i>	<i>par3</i>
4/13/08	Tillage	STRIP TILLING			4/13/08	Tillage	STRIP TILLING		
4/13/08	Nutrient	Elemental Nitrogen	85	no	4/13/08	Nutrient	Elemental Nitrogen	85	no
4/13/08	Nutrient	Elemental Phosphorous	80	no	4/13/08	Nutrient	Elemental Phosphorous	80	no
4/14/08	Tillage	BEDDER (DISK)			4/14/08	Tillage	BEDDER (DISK)		
5/20/08	Planting	Melons			5/20/08	Planting	Melons		
6/24/08	Nutrient	Elemental Nitrogen	45	no	6/24/08	Nutrient	Elemental Nitrogen	45	no
9/14/18	Harvest & Kill				9/14/18	Harvest & Kill			
<i>Melons-NoTill-SplitApply-Flood</i>					<i>Melons-NoTill-SplitApply-Drip</i>				
<i>date</i>	<i>operation</i>	<i>par1</i>	<i>par2</i>	<i>par3</i>	<i>date</i>	<i>operation</i>	<i>par1</i>	<i>par2</i>	<i>par3</i>
4/13/08	Nutrient	Elemental Nitrogen	85	no	4/13/08	Nutrient	Elemental Nitrogen	85	no
4/13/08	Nutrient	Elemental Phosphorous	80	yes	4/13/08	Nutrient	Elemental Phosphorous	80	yes
4/14/08	Tillage	BEDDER (DISK)			4/14/08	Tillage	BEDDER (DISK)		
5/20/08	Planting	Melons			5/20/08	Planting	Melons		
6/24/08	Nutrient	Elemental Nitrogen	45	no	6/24/08	Nutrient	Elemental Nitrogen	45	no
9/14/18	Harvest & Kill				9/14/18	Harvest & Kill			

Division 3

Alfalfa Scenarios

<i>Alfalfa-ConventionalTill-Flood</i>					<i>Alfalfa-ConventionalTill-Sprinkler</i>				
<i>date</i>	<i>operation</i>	<i>par1</i>	<i>par2</i>	<i>par3</i>	<i>date</i>	<i>operation</i>	<i>par1</i>	<i>par2</i>	<i>par3</i>
2/28/08	Tillage	DEEP RIPPER-SUBSOILER			2/28/08	Tillage	DEEP RIPPER-SUBSOILER		
3/2/08	Tillage	OFFSET DIS/HEAVDUTY GE19FT			3/2/08	Tillage	OFFSET DIS/HEAVDUTY GE19FT		
3/5/08	Tillage	MOLDBOARD PLOW REG GE10B			3/5/08	Tillage	MOLDBOARD PLOW REG GE10B		
3/7/08	Tillage	CULTI-MULCH ROLLER GE18FT			3/7/08	Tillage	CULTI-MULCH ROLLER GE18FT		
3/10/08	Nutrient	Elemental Phosphorous	125	no	3/10/08	Nutrient	Elemental Phosphorous	125	no
3/10/08	Nutrient	Elemental Nitrogen	26	no	3/10/08	Nutrient	Elemental Nitrogen	26	no
3/10/08	Tillage	BEDDER (DISK)			3/10/08	Tillage	CULTI-PACKER PULVERIZER		

3/10/08	Tillage	CULTI-PACKER PULVERIZER			3/15/08	Planting	Alfalfa		
3/15/08	Planting	Alfalfa			6/1/09	Harvest			
6/1/09	Harvest				7/15/09	Harvest			
7/15/09	Harvest				8/30/09	Harvest			
8/30/09	Harvest				9/20/09	Harvest			
9/20/09	Harvest				4/15/10	Nutrient	Elemental Nitrogen	10	no
4/15/10	Nutrient	Elemental Nitrogen	10	no	4/15/10	Nutrient	Elemental Phosphorous	50	no
4/15/10	Nutrient	Elemental Phosphorous	50	no	6/1/10	Harvest			
6/1/10	Harvest				7/15/10	Harvest			
7/15/10	Harvest				8/30/10	Harvest			
8/30/10	Harvest				9/20/10	Harvest			
9/20/10	Harvest				4/15/11	Nutrient	Elemental Nitrogen	10	no
4/15/11	Nutrient	Elemental Nitrogen	10	no	4/15/11	Nutrient	Elemental Phosphorus	50	no
4/15/11	Nutrient	Elemental Phosphorus	50	no	6/1/11	Harvest			
6/1/11	Harvest				7/15/11	Harvest			
7/15/11	Harvest				8/30/11	Harvest			
8/30/11	Harvest				9/14/11	Harvest & Kill			
9/14/11	Harvest & Kill								
<i>Alfalfa-ReduceTill-Flood</i>					<i>Alfalfa-ReduceTill-Sprinkler</i>				
<i>date</i>	<i>operation</i>	<i>par1</i>	<i>par2</i>	<i>par3</i>	<i>date</i>	<i>operation</i>	<i>par1</i>	<i>par2</i>	<i>par3</i>
2/28/08	Tillage	SINGLE DISK			2/28/08	Tillage	SINGLE DISK		
3/7/08	Tillage	STRIP TILLING			3/7/08	Tillage	STRIP TILLING		
3/10/08	Nutrient	Elemental Phosphorous	125	no	3/10/08	Nutrient	Elemental Phosphorous	125	no
3/10/08	Nutrient	Elemental Nitrogen	26	no	3/10/08	Nutrient	Elemental Nitrogen	26	no
3/10/08	Tillage	BEDDER (DISK)			3/10/08	Tillage	FURROW-OUT CULTIVATOR		
3/10/08	Tillage	FURROW-OUT CULTIVATOR			3/15/08	Planting	Alfalfa		
3/15/08	Planting	Alfalfa			6/1/09	Harvest			
6/1/09	Harvest				7/15/09	Harvest			
7/15/09	Harvest				8/30/09	Harvest			
8/30/09	Harvest				9/20/09	Harvest			
9/20/09	Harvest				4/15/10	Nutrient	Elemental Nitrogen	10	no
4/15/10	Nutrient	Elemental Nitrogen	10	no	4/15/10	Nutrient	Elemental Phosphorous	50	no
4/15/10	Nutrient	Elemental Phosphorous	50	no	6/1/10	Harvest			
6/1/10	Harvest				7/15/10	Harvest			
7/15/10	Harvest				8/30/10	Harvest			
8/30/10	Harvest				9/20/10	Harvest			
9/20/10	Harvest				4/15/11	Nutrient	Elemental Nitrogen	10	no
4/15/11	Nutrient	Elemental Nitrogen	10	no	4/15/11	Nutrient	Elemental Phosphorus	50	no
4/15/11	Nutrient	Elemental Phosphorus	50	no	6/1/11	Harvest			
6/1/11	Harvest				7/15/11	Harvest			
7/15/11	Harvest				8/30/11	Harvest			
8/30/11	Harvest				9/14/11	Harvest & Kill			
9/14/11	Harvest & Kill								

Alfalfa-StripTill-Flood					Alfalfa-StripTill-Sprinkler				
date	operation	par1	par2	par3	date	operation	par1	par2	par3
3/7/08	Tillage	STRIP TILLING			3/7/08	Tillage	STRIP TILLING		
3/10/08	Nutrient	Elemental Phosphorous	125	no	3/10/08	Nutrient	Elemental Phosphorous	125	no
3/10/08	Nutrient	Elemental Nitrogen	26	no	3/10/08	Nutrient	Elemental Nitrogen	26	no
3/10/08	Tillage	BEDDER (DISK)			3/10/08	Tillage	FURROW-OUT CULTIVATOR		
3/10/08	Tillage	FURROW-OUT CULTIVATOR			3/15/08	Planting	Alfalfa		
3/15/08	Planting	Alfalfa			6/1/09	Harvest			
6/1/09	Harvest				7/15/09	Harvest			
7/15/09	Harvest				8/30/09	Harvest			
8/30/09	Harvest				9/20/09	Harvest			
9/20/09	Harvest				4/15/10	Nutrient	Elemental Nitrogen	10	no
4/15/10	Nutrient	Elemental Nitrogen	10	no	4/15/10	Nutrient	Elemental Phosphorous	50	no
4/15/10	Nutrient	Elemental Phosphorous	50	no	6/1/10	Harvest			
6/1/10	Harvest				7/15/10	Harvest			
7/15/10	Harvest				8/30/10	Harvest			
8/30/10	Harvest				9/20/10	Harvest			
9/20/10	Harvest				4/15/11	Nutrient	Elemental Nitrogen	10	no
4/15/11	Nutrient	Elemental Nitrogen	10	no	4/15/11	Nutrient	Elemental Phosphorus	50	no
4/15/11	Nutrient	Elemental Phosphorus	50	no	6/1/11	Harvest			
6/1/11	Harvest				7/15/11	Harvest			
7/15/11	Harvest				8/30/11	Harvest			
8/30/11	Harvest				9/14/11	Harvest & Kill			
9/14/11	Harvest & Kill								

Alfalfa-NoTill-Flood					Alfalfa-NoTill-Sprinkler				
date	operation	par1	par2	par3	date	operation	par1	par2	par3
3/10/08	Nutrient	Elemental Phosphorous	125	yes	3/10/08	Nutrient	Elemental Phosphorous	125	yes
3/10/08	Nutrient	Elemental Nitrogen	26	no	3/10/08	Nutrient	Elemental Nitrogen	26	no
3/10/08	Tillage	BEDDER (DISK)			3/15/08	Planting	Alfalfa		
3/15/08	Planting	Alfalfa			6/1/09	Harvest			
6/1/09	Harvest				7/15/09	Harvest			
7/15/09	Harvest				8/30/09	Harvest			
8/30/09	Harvest				9/20/09	Harvest			
9/20/09	Harvest				4/15/10	Nutrient	Elemental Nitrogen	10	no
4/15/10	Nutrient	Elemental Nitrogen	10	no	4/15/10	Nutrient	Elemental Phosphorous	50	yes
4/15/10	Nutrient	Elemental Phosphorous	50	yes	6/1/10	Harvest			
6/1/10	Harvest				7/15/10	Harvest			
7/15/10	Harvest				8/30/10	Harvest			
8/30/10	Harvest				9/20/10	Harvest			
9/20/10	Harvest				4/15/11	Nutrient	Elemental Nitrogen	10	no
4/15/11	Nutrient	Elemental Nitrogen	10	no	4/15/11	Nutrient	Elemental Phosphorus	50	yes
4/15/11	Nutrient	Elemental Phosphorus	50	yes	6/1/11	Harvest			
6/1/11	Harvest				7/15/11	Harvest			
7/15/11	Harvest				8/30/11	Harvest			

8/30/11	Harvest				9/14/11	Harvest & Kill			
9/14/11	Harvest & Kill								
Alfalfa-ConventionalTill-SplitApply-Flood					Alfalfa-ConventionalTill-SplitApply-Sprinkler				
date	operation	par1	par2	par3	date	operation	par1	par2	par3
2/28/08	Tillage	DEEP RIPPER-SUBSOILER			2/28/08	Tillage	DEEP RIPPER-SUBSOILER		
3/2/08	Tillage	OFFSET DIS/HEAVDUTY GE19FT			3/2/08	Tillage	OFFSET DIS/HEAVDUTY GE19FT		
3/5/08	Tillage	MOLDBOARD PLOW REG GE10B			3/5/08	Tillage	MOLDBOARD PLOW REG GE10B		
3/7/08	Tillage	CULTI-MULCH ROLLER GE18FT			3/7/08	Tillage	CULTI-MULCH ROLLER GE18FT		
3/10/08	Nutrient	Elemental Phosphorous	125	no	3/10/08	Nutrient	Elemental Phosphorous	125	no
3/10/08	Nutrient	Elemental Nitrogen	26	no	3/10/08	Nutrient	Elemental Nitrogen	26	no
3/10/08	Tillage	BEDDER (DISK)			3/10/08	Tillage	CULTI-PACKER PULVERIZER		
3/10/08	Tillage	CULTI-PACKER PULVERIZER			3/15/08	Planting	Alfalfa		
3/15/08	Planting	Alfalfa			6/1/09	Harvest			
6/1/09	Harvest				7/15/09	Harvest			
7/15/09	Harvest				8/30/09	Harvest			
8/30/09	Harvest				9/20/09	Harvest			
9/20/09	Harvest				4/15/10	Nutrient	Elemental Nitrogen	10	no
4/15/10	Nutrient	Elemental Nitrogen	10	no	4/15/10	Nutrient	Elemental Phosphorous	50	no
4/15/10	Nutrient	Elemental Phosphorous	50	no	6/1/10	Harvest			
6/1/10	Harvest				7/15/10	Harvest			
7/15/10	Harvest				8/30/10	Harvest			
8/30/10	Harvest				9/20/10	Harvest			
9/20/10	Harvest				4/15/11	Nutrient	Elemental Nitrogen	10	no
4/15/11	Nutrient	Elemental Nitrogen	10	no	4/15/11	Nutrient	Elemental Phosphorus	50	no
4/15/11	Nutrient	Elemental Phosphorus	50	no	6/1/11	Harvest			
6/1/11	Harvest				7/15/11	Harvest			
7/15/11	Harvest				8/30/11	Harvest			
8/30/11	Harvest				9/14/11	Harvest & Kill			
9/14/11	Harvest & Kill								
Alfalfa-ReduceTill-SplitApply-Flood					Alfalfa-ReduceTill-SplitApply-Sprinkler				
date	operation	par1	par2	par3	date	operation	par1	par2	par3
2/28/08	Tillage	SINGLE DISK			2/28/08	Tillage	SINGLE DISK		
3/7/08	Tillage	STRIP TILLING			3/7/08	Tillage	STRIP TILLING		
3/10/08	Nutrient	Elemental Phosphorous	125	no	3/10/08	Nutrient	Elemental Phosphorous	125	no
3/10/08	Nutrient	Elemental Nitrogen	26	no	3/10/08	Nutrient	Elemental Nitrogen	26	no
3/10/08	Tillage	BEDDER (DISK)			3/10/08	Tillage	FURROW-OUT CULTIVATOR		

3/10/08	Tillage	FURROW-OUT CULTIVATOR			3/15/08	Planting	Alfalfa		
3/15/08	Planting	Alfalfa			6/1/09	Harvest			
6/1/09	Harvest				7/15/09	Harvest			
7/15/09	Harvest				8/30/09	Harvest			
8/30/09	Harvest				9/20/09	Harvest			
9/20/09	Harvest				4/15/10	Nutrient	Elemental Nitrogen	10	no
4/15/10	Nutrient	Elemental Nitrogen	10	no	4/15/10	Nutrient	Elemental Phosphorous	50	no
4/15/10	Nutrient	Elemental Phosphorous	50	no	6/1/10	Harvest			
6/1/10	Harvest				7/15/10	Harvest			
7/15/10	Harvest				8/30/10	Harvest			
8/30/10	Harvest				9/20/10	Harvest			
9/20/10	Harvest				4/15/11	Nutrient	Elemental Nitrogen	10	no
4/15/11	Nutrient	Elemental Nitrogen	10	no	4/15/11	Nutrient	Elemental Phosphorus	50	no
4/15/11	Nutrient	Elemental Phosphorus	50	no	6/1/11	Harvest			
6/1/11	Harvest				7/15/11	Harvest			
7/15/11	Harvest				8/30/11	Harvest			
8/30/11	Harvest				9/14/11	Harvest & Kill			
9/14/11	Harvest & Kill								
Alfalfa-StripTill-SplitApply-Flood					Alfalfa-StripTill-SplitApply-Sprinkler				
date	operation	par1	par2	par3	date	operation	par1	par2	par3
3/7/08	Tillage	STRIP TILLING			3/7/08	Tillage	STRIP TILLING		
3/10/08	Nutrient	Elemental Phosphorous	125	no	3/10/08	Nutrient	Elemental Phosphorous	125	no
3/10/08	Nutrient	Elemental Nitrogen	26	no	3/10/08	Nutrient	Elemental Nitrogen	26	no
3/10/08	Tillage	BEDDER (DISK)			3/10/08	Tillage	FURROW-OUT CULTIVATOR		
3/10/08	Tillage	FURROW-OUT CULTIVATOR			3/15/08	Planting	Alfalfa		
3/15/08	Planting	Alfalfa			6/1/09	Harvest			
6/1/09	Harvest				7/15/09	Harvest			
7/15/09	Harvest				8/30/09	Harvest			
8/30/09	Harvest				9/20/09	Harvest			
9/20/09	Harvest				4/15/10	Nutrient	Elemental Nitrogen	10	no
4/15/10	Nutrient	Elemental Nitrogen	10	no	4/15/10	Nutrient	Elemental Phosphorous	50	no
4/15/10	Nutrient	Elemental Phosphorous	50	no	6/1/10	Harvest			
6/1/10	Harvest				7/15/10	Harvest			
7/15/10	Harvest				8/30/10	Harvest			
8/30/10	Harvest				9/20/10	Harvest			
9/20/10	Harvest				4/15/11	Nutrient	Elemental Nitrogen	10	no
4/15/11	Nutrient	Elemental Nitrogen	10	no	4/15/11	Nutrient	Elemental Phosphorus	50	no

4/15/11	Nutrient	Elemental Phosphorus	50	no	6/1/11	Harvest			
6/1/11	Harvest				7/15/11	Harvest			
7/15/11	Harvest				8/30/11	Harvest			
8/30/11	Harvest				9/14/11	Harvest & Kill			
9/14/11	Harvest & Kill								
<i>Alfalfa-NoTill-SplitApply-Flood</i>					<i>Alfalfa-NoTill-SplitApply-Sprinkler</i>				
<i>date</i>	<i>operation</i>	<i>par1</i>	<i>par2</i>	<i>par3</i>	<i>date</i>	<i>operation</i>	<i>par1</i>	<i>par2</i>	<i>par3</i>
3/10/08	Nutrient	Elemental Phosphorous	125	yes	3/10/08	Nutrient	Elemental Phosphorous	125	yes
3/10/08	Nutrient	Elemental Nitrogen	26	no	3/10/08	Nutrient	Elemental Nitrogen	26	no
3/10/08	Tillage	BEDDER (DISK)			3/15/08	Planting	Alfalfa		
3/15/08	Planting	Alfalfa			6/1/09	Harvest			
6/1/09	Harvest				7/15/09	Harvest			
7/15/09	Harvest				8/30/09	Harvest			
8/30/09	Harvest				9/20/09	Harvest			
9/20/09	Harvest				4/15/10	Nutrient	Elemental Nitrogen	10	no
4/15/10	Nutrient	Elemental Nitrogen	10	no	4/15/10	Nutrient	Elemental Phosphorous	50	yes
4/15/10	Nutrient	Elemental Phosphorous	50	yes	6/1/10	Harvest			
6/1/10	Harvest				7/15/10	Harvest			
7/15/10	Harvest				8/30/10	Harvest			
8/30/10	Harvest				9/20/10	Harvest			
9/20/10	Harvest				4/15/11	Nutrient	Elemental Nitrogen	10	no
4/15/11	Nutrient	Elemental Nitrogen	10	no	4/15/11	Nutrient	Elemental Phosphorus	50	yes
4/15/11	Nutrient	Elemental Phosphorus	50	yes	6/1/11	Harvest			
6/1/11	Harvest				7/15/11	Harvest			
7/15/11	Harvest				8/30/11	Harvest			
8/30/11	Harvest				9/14/11	Harvest & Kill			
9/14/11	Harvest & Kill								

Grass Pasture Scenarios

<i>GrassPasture-ConventionalTill-Flood</i>					<i>GrassPasture-ConventionalTill-Sprinkler</i>				
<i>date</i>	<i>operation</i>	<i>par1</i>	<i>par2</i>	<i>par3</i>	<i>date</i>	<i>operation</i>	<i>par1</i>	<i>par2</i>	<i>par3</i>
11/15/2007	Planting	Pasture			11/15/2007	Planting	Pasture		
4/15/2008	Nutrient	Elemental Nitrogen	50	no	4/15/2008	Nutrient	Elemental Nitrogen	50	no
4/15/2008	Nutrient	Elemental Phosphorous	40	no	4/15/2008	Nutrient	Elemental Phosphorous	40	no
5/15/2008	Harvest				5/15/2008	Harvest			
6/25/2008	Nutrient	Elemental Nitrogen	50	no	6/25/2008	Nutrient	Elemental Nitrogen	50	no

8/1/2008	Harvest				8/1/2008	Harvest			
9/30/2008	Harvest				9/30/2008	Harvest			
11/1/2008	Harvest & Kill				11/1/2008	Harvest & Kill			
<i>GrassPasture-StripTill-Flood</i>					<i>GrassPasture-StripTill-Sprinkler</i>				
<i>date</i>	<i>operation</i>	<i>par1</i>	<i>par2</i>	<i>par3</i>	<i>date</i>	<i>operation</i>	<i>par1</i>	<i>par2</i>	<i>par3</i>
11/15/2007	Planting	Pasture			11/15/2007	Planting	Pasture		
4/15/2008	Nutrient	Elemental Nitrogen	50	no	4/15/2008	Nutrient	Elemental Nitrogen	50	no
4/15/2008	Nutrient	Elemental Phosphorous	40	no	4/15/2008	Nutrient	Elemental Phosphorous	40	no
5/15/2008	Harvest				5/15/2008	Harvest			
6/25/2008	Nutrient	Elemental Nitrogen	50	no	6/25/2008	Nutrient	Elemental Nitrogen	50	no
8/1/2008	Harvest				8/1/2008	Harvest			
9/30/2008	Harvest				9/30/2008	Harvest			
11/1/2008	Harvest & Kill				11/1/2008	Harvest & Kill			
<i>GrassPasture-ReduceTill-Flood</i>					<i>GrassPasture-ReduceTill-Sprinkler</i>				
<i>date</i>	<i>operation</i>	<i>par1</i>	<i>par2</i>	<i>par3</i>	<i>date</i>	<i>operation</i>	<i>par1</i>	<i>par2</i>	<i>par3</i>
11/15/2007	Planting	Pasture			11/15/2007	Planting	Pasture		
4/15/2008	Nutrient	Elemental Nitrogen	50	no	4/15/2008	Nutrient	Elemental Nitrogen	50	no
4/15/2008	Nutrient	Elemental Phosphorous	40	no	4/15/2008	Nutrient	Elemental Phosphorous	40	no
5/15/2008	Harvest				5/15/2008	Harvest			
6/25/2008	Nutrient	Elemental Nitrogen	50	no	6/25/2008	Nutrient	Elemental Nitrogen	50	no
8/1/2008	Harvest				8/1/2008	Harvest			
9/30/2008	Harvest				9/30/2008	Harvest			
11/1/2008	Harvest & Kill				11/1/2008	Harvest & Kill			
<i>GrassPasture-NoTill-Flood</i>					<i>GrassPasture-NoTill-Sprinkler</i>				
<i>date</i>	<i>operation</i>	<i>par1</i>	<i>par2</i>	<i>par3</i>	<i>date</i>	<i>operation</i>	<i>par1</i>	<i>par2</i>	<i>par3</i>
11/15/2007	Planting	Pasture			11/15/2007	Planting	Pasture		
4/15/2008	Nutrient	Elemental Nitrogen	50	no	4/15/2008	Nutrient	Elemental Nitrogen	50	no
4/15/2008	Nutrient	Elemental Phosphorous	40	yes	4/15/2008	Nutrient	Elemental Phosphorous	40	yes
5/15/2008	Harvest				5/15/2008	Harvest			
6/25/2008	Nutrient	Elemental Nitrogen	50	no	6/25/2008	Nutrient	Elemental Nitrogen	50	no
8/1/2008	Harvest				8/1/2008	Harvest			
9/30/2008	Harvest				9/30/2008	Harvest			
11/1/2008	Harvest & Kill				11/1/2008	Harvest & Kill			
<i>GrassPasture-ConventionalTill-Flood</i>					<i>GrassPasture-ConventionalTill-Sprinkler</i>				
<i>date</i>	<i>operation</i>	<i>par1</i>	<i>par2</i>	<i>par3</i>	<i>date</i>	<i>operation</i>	<i>par1</i>	<i>par2</i>	<i>par3</i>
11/15/2007	Planting	Pasture			11/15/2007	Planting	Pasture		
4/15/2008	Nutrient	Elemental Nitrogen	50	no	4/15/2008	Nutrient	Elemental Nitrogen	50	no
4/15/2008	Nutrient	Elemental Phosphorous	40	no	4/15/2008	Nutrient	Elemental Phosphorous	40	no
5/15/2008	Harvest				5/15/2008	Harvest			

6/25/2008	Nutrient	Elemental Nitrogen	50	no	6/25/2008	Nutrient	Elemental Nitrogen	50	no
8/1/2008	Harvest				8/1/2008	Harvest			
9/30/2008	Harvest				9/30/2008	Harvest			
11/1/2008	Harvest & Kill				11/1/2008	Harvest & Kill			
<i>GrassPasture-StripTill-Flood</i>					<i>GrassPasture-StripTill-Sprinkler</i>				
<i>date</i>	<i>operation</i>	<i>par1</i>	<i>par2</i>	<i>par3</i>	<i>date</i>	<i>operation</i>	<i>par1</i>	<i>par2</i>	<i>par3</i>
11/15/2007	Planting	Pasture			11/15/2007	Planting	Pasture		
4/15/2008	Nutrient	Elemental Nitrogen	50	no	4/15/2008	Nutrient	Elemental Nitrogen	50	no
4/15/2008	Nutrient	Elemental Phosphorous	40	no	4/15/2008	Nutrient	Elemental Phosphorous	40	no
5/15/2008	Harvest				5/15/2008	Harvest			
6/25/2008	Nutrient	Elemental Nitrogen	50	no	6/25/2008	Nutrient	Elemental Nitrogen	50	no
8/1/2008	Harvest				8/1/2008	Harvest			
9/30/2008	Harvest				9/30/2008	Harvest			
11/1/2008	Harvest & Kill				11/1/2008	Harvest & Kill			
<i>GrassPasture-ReduceTill-Flood</i>					<i>GrassPasture-ReduceTill-Sprinkler</i>				
<i>date</i>	<i>operation</i>	<i>par1</i>	<i>par2</i>	<i>par3</i>	<i>date</i>	<i>operation</i>	<i>par1</i>	<i>par2</i>	<i>par3</i>
11/15/2007	Planting	Pasture			11/15/2007	Planting	Pasture		
4/15/2008	Nutrient	Elemental Nitrogen	50	no	4/15/2008	Nutrient	Elemental Nitrogen	50	no
4/15/2008	Nutrient	Elemental Phosphorous	40	no	4/15/2008	Nutrient	Elemental Phosphorous	40	no
5/15/2008	Harvest				5/15/2008	Harvest			
6/25/2008	Nutrient	Elemental Nitrogen	50	no	6/25/2008	Nutrient	Elemental Nitrogen	50	no
8/1/2008	Harvest				8/1/2008	Harvest			
9/30/2008	Harvest				9/30/2008	Harvest			
11/1/2008	Harvest & Kill				11/1/2008	Harvest & Kill			
<i>GrassPasture-NoTill-Flood</i>					<i>GrassPasture-NoTill-Sprinkler</i>				
<i>date</i>	<i>operation</i>	<i>par1</i>	<i>par2</i>	<i>par3</i>	<i>date</i>	<i>operation</i>	<i>par1</i>	<i>par2</i>	<i>par3</i>
11/15/2007	Planting	Pasture			11/15/2007	Planting	Pasture		
4/15/2008	Nutrient	Elemental Nitrogen	50	no	4/15/2008	Nutrient	Elemental Nitrogen	50	no
4/15/2008	Nutrient	Elemental Phosphorous	40	yes	4/15/2008	Nutrient	Elemental Phosphorous	40	yes
5/15/2008	Harvest				5/15/2008	Harvest			
6/25/2008	Nutrient	Elemental Nitrogen	50	no	6/25/2008	Nutrient	Elemental Nitrogen	50	no
8/1/2008	Harvest				8/1/2008	Harvest			
9/30/2008	Harvest				9/30/2008	Harvest			
11/1/2008	Harvest & Kill				11/1/2008	Harvest & Kill			

Potatoes Scenarios

<i>Potatoes-ConventionalTill-Flood</i>					<i>Potatoes-ConventionalTill-Sprinkler</i>				
<i>date</i>	<i>operation</i>	<i>par1</i>	<i>par2</i>	<i>par3</i>	<i>date</i>	<i>operation</i>	<i>par1</i>	<i>par2</i>	<i>par3</i>

3/15/08	Tillage	DEEP RIPPER-SUBSOILER				3/15/08	Tillage	DEEP RIPPER-SUBSOILER			
3/15/08	Tillage	OFFSET DIS/HEAVDUTY GE19FT				3/15/08	Tillage	OFFSET DIS/HEAVDUTY GE19FT			
4/14/08	Nutrient	Elemental Phosphorous	200	no		4/14/08	Nutrient	Elemental Phosphorous	200	no	
4/15/08	Tillage	CULTI-MULCH ROLLER GE18FT				4/15/08	Tillage	CULTI-MULCH ROLLER GE18FT			
4/15/08	Tillage	Bedder (Disk)				4/30/08	Nutrient	Elemental Nitrogen	50	no	
4/30/08	Nutrient	Elemental Nitrogen	50	no		4/30/08	Planting	Potatoes			
4/30/08	Planting	Potatoes				5/15/08	Nutrient	Elemental Nitrogen	20	no	
5/5/08	Tillage	Bedder (Disk)				5/30/08	Nutrient	Elemental Nitrogen	20	no	
5/15/08	Nutrient	Elemental Nitrogen	20	no		6/5/08	Nutrient	Elemental Nitrogen	20	no	
5/30/08	Nutrient	Elemental Nitrogen	20	no		6/15/08	Nutrient	Elemental Nitrogen	20	no	
6/5/08	Nutrient	Elemental Nitrogen	20	no		6/25/08	Nutrient	Elemental Nitrogen	20	no	
6/15/08	Nutrient	Elemental Nitrogen	20	no		7/10/08	Nutrient	Elemental Nitrogen	20	no	
6/25/08	Nutrient	Elemental Nitrogen	20	no		7/20/08	Nutrient	Elemental Nitrogen	10	no	
7/10/08	Nutrient	Elemental Nitrogen	20	no		8/20/08	Kill				
7/20/08	Nutrient	Elemental Nitrogen	10	no		9/15/08	Dig	POTATO DIGGER			
8/20/08	Kill					9/15/08	Harvest				
9/15/08	Dig	POTATO DIGGER									
9/15/08	Harvest										
<i>Potatoes-ReduceTill-Flood</i>						<i>Potatoes-ReduceTill-Sprinkler</i>					
<i>date</i>	<i>operation</i>	<i>par1</i>	<i>par2</i>	<i>par3</i>		<i>date</i>	<i>operation</i>	<i>par1</i>	<i>par2</i>	<i>par3</i>	
3/15/08	Tillage	SINGLE DISK				3/15/08	Tillage	SINGLE DISK			
3/15/08	Tillage	STRIP TILLING				3/15/08	Tillage	STRIP TILLING			
4/14/08	Nutrient	Elemental Phosphorous	200	no		4/14/08	Nutrient	Elemental Phosphorous	200	no	
4/15/08	Tillage	Bedder (Disk)				4/30/08	Nutrient	Elemental Nitrogen	50	no	
4/30/08	Nutrient	Elemental Nitrogen	50	no		4/30/08	Planting	Potatoes			
4/30/08	Planting	Potatoes				5/15/08	Nutrient	Elemental Nitrogen	20	no	
5/5/08	Tillage	Bedder (Disk)				5/30/08	Nutrient	Elemental Nitrogen	20	no	
5/15/08	Nutrient	Elemental Nitrogen	20	no		6/5/08	Nutrient	Elemental Nitrogen	20	no	
5/30/08	Nutrient	Elemental Nitrogen	20	no		6/15/08	Nutrient	Elemental Nitrogen	20	no	
6/5/08	Nutrient	Elemental Nitrogen	20	no		6/25/08	Nutrient	Elemental Nitrogen	20	no	
6/15/08	Nutrient	Elemental Nitrogen	20	no		7/10/08	Nutrient	Elemental Nitrogen	20	no	
6/25/08	Nutrient	Elemental Nitrogen	20	no		7/20/08	Nutrient	Elemental Nitrogen	10	no	
7/10/08	Nutrient	Elemental Nitrogen	20	no		8/20/08	Kill				
7/20/08	Nutrient	Elemental Nitrogen	10	no		9/15/08	Dig	POTATO DIGGER			
8/20/08	Kill					9/15/08	Harvest				
9/15/08	Dig	POTATO DIGGER									
9/15/08	Harvest										

Small Grains Scenarios

<i>SpringGrains-ConventionalTill-Flood</i>					<i>SpringGrains-ConventionalTill-Sprinkler</i>				
<i>date</i>	<i>operation</i>	<i>par1</i>	<i>par2</i>	<i>par3</i>	<i>date</i>	<i>operation</i>	<i>par1</i>	<i>par2</i>	<i>par3</i>

3/15/08	Tillage	DEEP RIPPER-SUBSOILER			3/15/14	Tillage	DEEP RIPPER-SUBSOILER		
3/15/08	Tillage	MOLDBOARD PLOW REG GE10B			3/15/14	Tillage	MOLDBOARD PLOW REG GE10B		
3/15/08	Tillage	OFFSET DIS/HEAVDUTY GE19FT			3/15/14	Tillage	OFFSET DIS/HEAVDUTY GE19FT		
4/30/08	Nutrient	Elemental Phosphorous	40	yes	4/30/14	Nutrient	Elemental Phosphorous	40	yes
4/30/08	Nutrient	Elemental Nitrogen	90	no	4/30/14	Nutrient	Elemental Nitrogen	90	no
4/30/08	Tillage	CULTI-MULCH ROLLER GE18FT			4/30/14	Tillage	CULTI-MULCH ROLLER GE18FT		
5/1/08	Planting	Small grains			5/1/08	Planting	Small grains		
8/31/08	Harvest				8/31/14	Harvest			
9/15/08	Harvest & Kill				9/15/14	Harvest & Kill			
<i>SpringGrains-ReduceTill-Flood</i>					<i>SpringGrains-ReduceTill-Sprinkler</i>				
<i>date</i>	<i>operation</i>	<i>par1</i>	<i>par2</i>	<i>par3</i>	<i>date</i>	<i>operation</i>	<i>par1</i>	<i>par2</i>	<i>par3</i>
3/15/08	Tillage	SINGLE DISK			3/15/14	Tillage	SINGLE DISK		
3/15/08	Tillage	STRIP TILLING			3/15/14	Tillage	STRIP TILLING		
4/30/08	Nutrient	Elemental Phosphorous	40	yes	4/30/14	Nutrient	Elemental Phosphorous	40	yes
4/30/08	Nutrient	Elemental Nitrogen	90	no	4/30/14	Nutrient	Elemental Nitrogen	90	no
4/30/08	Tillage	BEDDER (DISK)			5/1/14	Planting	Small grains		
5/1/08	Planting	Small grains			8/31/14	Harvest			
8/31/08	Harvest				9/15/14	Harvest & Kill			
9/15/08	Harvest & Kill								
<i>SpringGrains-StripTill-Flood</i>					<i>SpringGrains-StripTill-Sprinkler</i>				
<i>date</i>	<i>operation</i>	<i>par1</i>	<i>par2</i>	<i>par3</i>	<i>date</i>	<i>operation</i>	<i>par1</i>	<i>par2</i>	<i>par3</i>
3/15/08	Tillage	STRIP TILLING			3/15/14	Tillage	STRIP TILLING		
4/30/08	Nutrient	Elemental Phosphorous	40	yes	4/30/14	Nutrient	Elemental Phosphorous	40	yes
4/30/08	Nutrient	Elemental Nitrogen	90	no	4/30/14	Nutrient	Elemental Nitrogen	90	no
4/30/08	Tillage	BEDDER (DISK)			5/1/14	Planting	Small grains		
5/1/08	Planting	Small grains			8/31/14	Harvest			
8/31/08	Harvest				9/15/14	Harvest & Kill			
9/15/08	Harvest & Kill								
<i>SpringGrains-NoTill-Flood</i>					<i>SpringGrains-NoTill-Sprinkler</i>				
<i>date</i>	<i>operation</i>	<i>par1</i>	<i>par2</i>	<i>par3</i>	<i>date</i>	<i>operation</i>	<i>par1</i>	<i>par2</i>	<i>par3</i>
4/30/08	Nutrient	Elemental Phosphorous	40	yes	4/30/14	Nutrient	Elemental Phosphorous	40	yes
4/30/08	Nutrient	Elemental Nitrogen	90	no	4/30/14	Nutrient	Elemental Nitrogen	90	no
4/30/08	Tillage	BEDDER (DISK)			5/1/14	Planting	Small grains		
5/1/08	Planting	Small grains			8/31/14	Harvest			
8/31/08	Harvest				9/15/14	Harvest & Kill			
9/15/08	Harvest & Kill								