

SEE
MAP
0563
-232

SEE
MAP
0563
-230

SEE
MAP
0563
-240

COUNTY ROAD NO. 525
EYESTONE CREEK

ROAD

CANYON

(950)

(048)

26

SEE
MAP
0563
-250

(049)

(006)

(004)

(002)

CREEK

SEE
MAP
0563
-360

35

(007)

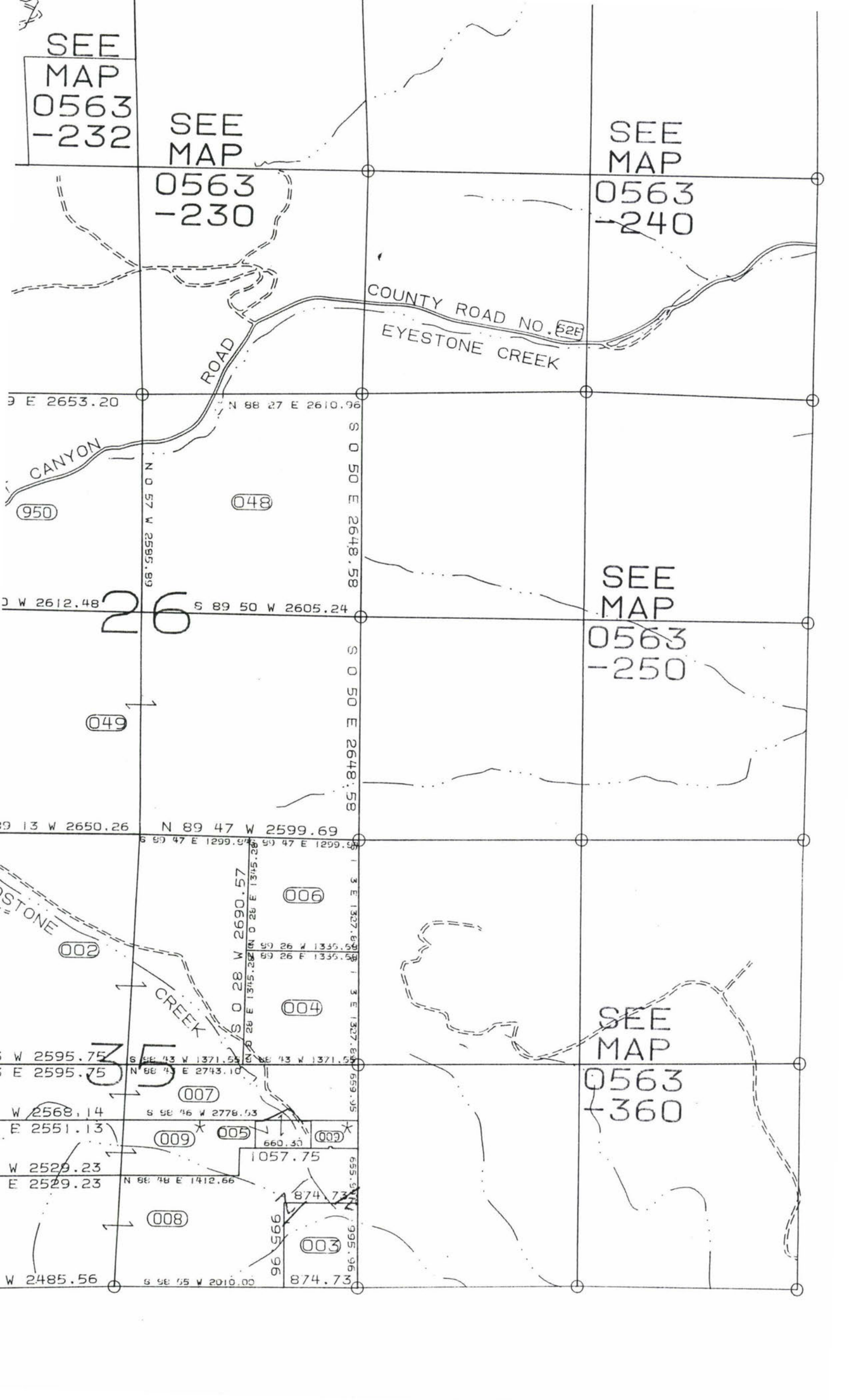
(009)

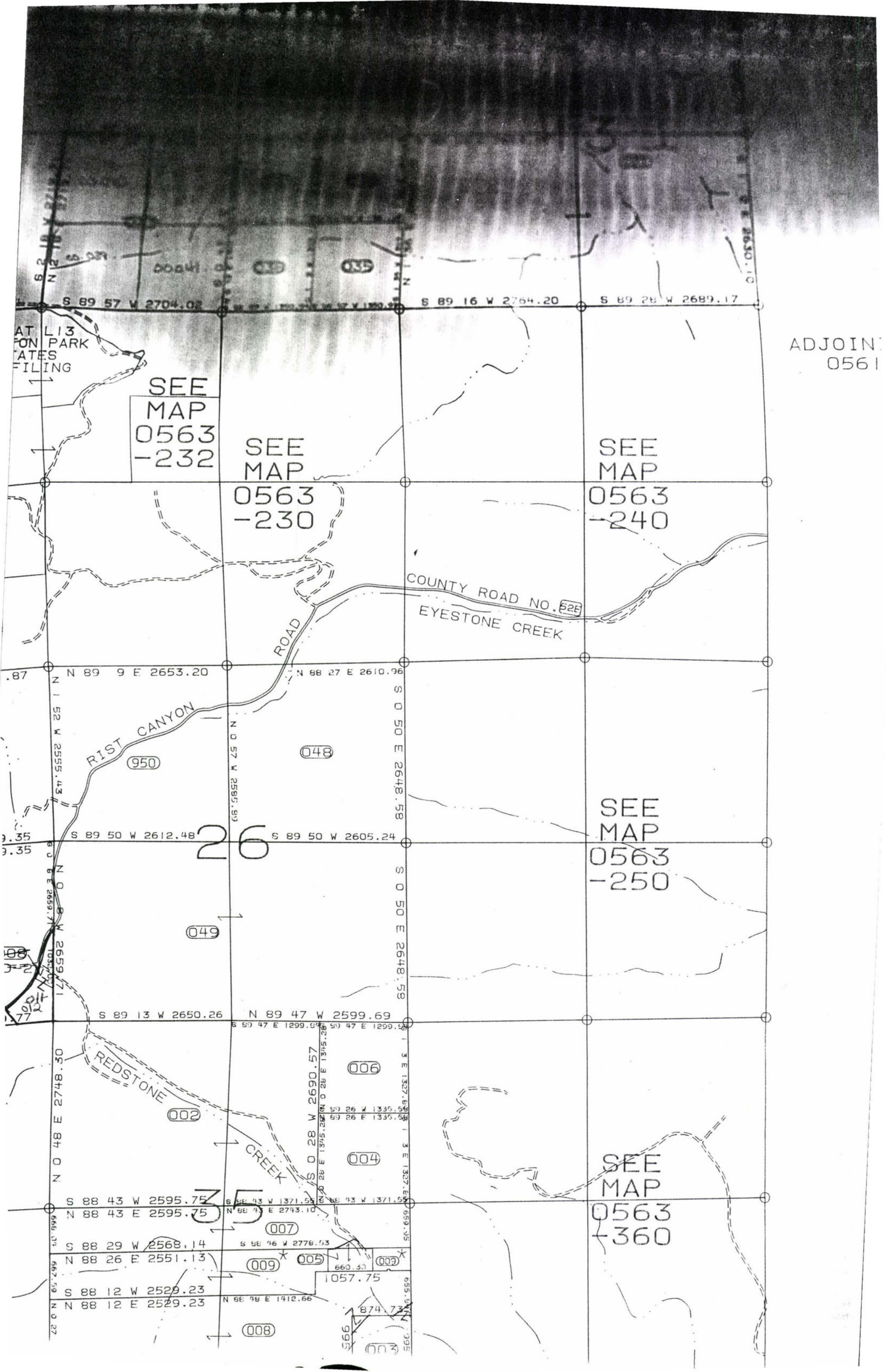
(005)

(003)

(008)

(003)





AT L13
FOR PARK
STATES
FILING

SEE
MAP
0563
-232

SEE
MAP
0563
-230

SEE
MAP
0563
-240

COUNTY ROAD NO. 52E
EYESTONE CREEK

26

SEE
MAP
0563
-250

SEE
MAP
0563
-360

ADJOINING
0561

18350-00-008

Glenn F Johnson

15491 Rist

Bellvue Canyon Rd
80512

150ac

Agr Grazing

DATE: 7/16/92

1
2
3 OUTPUT TYPE:DWNLD

REPORT TYPE:CO

4
5 LAND OPTIONS: CERT:

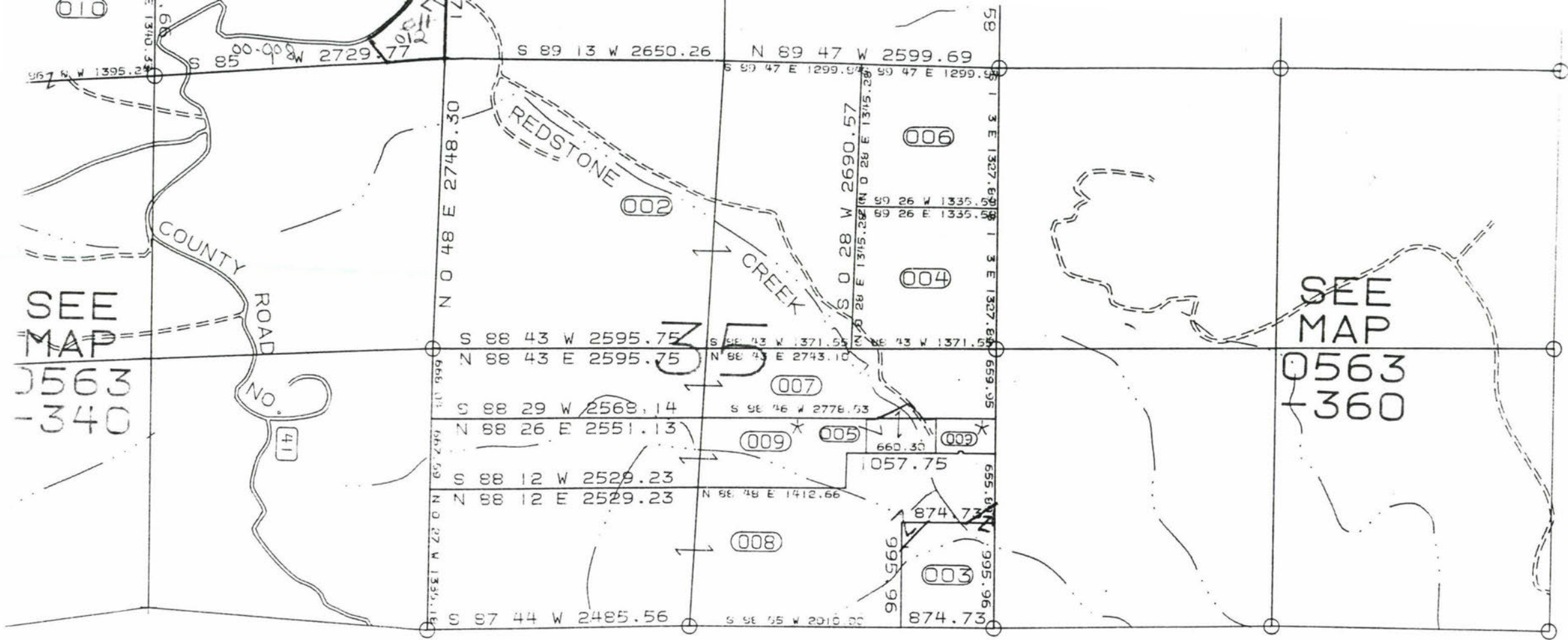
6
7 FLAGS 1: 2:

8
9 RESIDENTIAL OPTIONS:

10
11 CERT: PROP TYPE: QUALITY: DESIGN

12
COMMERCIAL OPTIONS:

CERT: CLASS: RANK: OCC1:419. 0



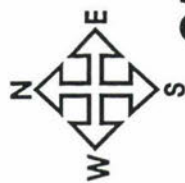
THE FIRST **TWO** DIGITS OF
 EVERY PARCEL NUMBER ON
 THIS MAP IS **18** — —
 (fill in Section Number)

0563

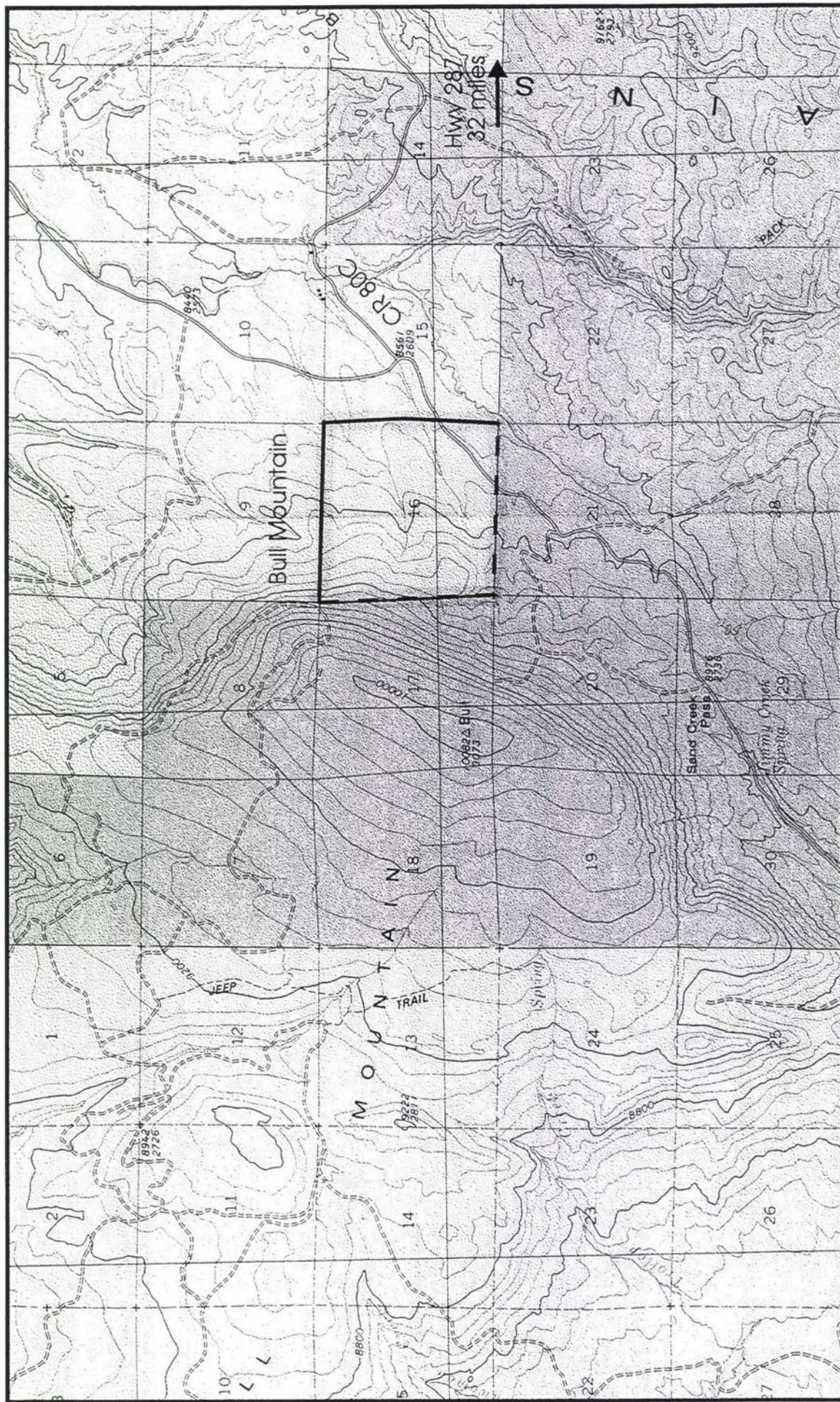
T08N. R71W

ASSESSMENT PURPOSES ONLY.

BRADO STATE PLANE COORDINATES & NORTH-
 ING ON THE DEED, WHERE AVAILABLE
 OM COORDINATES USED TO COMPUTE



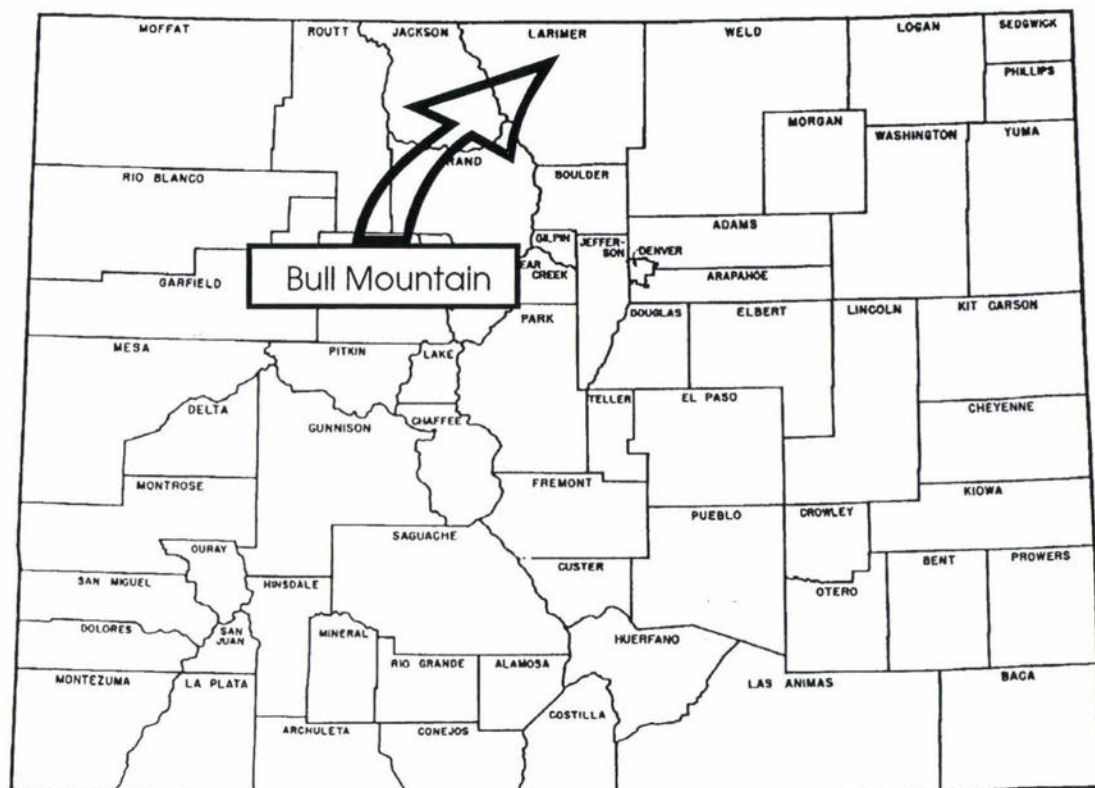
25a



Trust Land Boundaries: with private land

with public land

Location



BULL MOUNTAIN - From Fort Collins take Hwy 287 north 22 miles to the Cherokee Park Rd. (Larimer County Road 80C), go approximately 35 miles west to the property.

ELEVATION: 8600 ft.

ACRES: 640

HUNTING: Big Game - Elk, Deer, Antelope
Small Game

OPEN: September 1 - February 28

RESTRICTIONS: See current State Trust Lands brochure

STATE TRUST LANDS were given to the state by the federal government when Colorado was granted statehood in 1876. Revenues from rents, royalties and land sales go to benefit the state's K-12 public schools and several other smaller trusts. The trust lands total nearly 3 million surface acres and 4 million acres of subsurface mineral rights. Since the trust lands are managed to generate revenue for public schools and to preserve long term productivity and value, the lands are not all open for public use. Most of the state trust lands are leased to private parties, and access is controlled by those lessees.

In 1992 the State Land Board adopted a multi-use access policy, which means certain properties may be open to the public for wildlife related recreation. The State Land Board and the Division of Wildlife have agreed to select about 500,000 acres of trust lands with the best wildlife values to be opened for public use over a 10-year period. The Division will pay for this opportunity, using hunting and fishing license fees. The Land Board will use that money to help finance public schools in Colorado.

(See Division of Wildlife fishing and hunting information brochure for current hunting and fishing regulations; also see a current State Trust Lands brochure for listing of lands open for wildlife related recreation and land use regulations.)



Colorado State Forest Service

Colorado State University
Fort Collins, Colorado
80523

July 18, 1984

2330

Frank Lilley
Route 1, Box 658
Laramie WY 82070

Dear Mr. Lilley:

As a lessee of Section 16, T11N, R75W, which is owned by the State of Colorado, I am informing you of proposed timber sale activity on this section.

I will be having several permittees cutting under one of two situations on this land to improve the overall tree quality. Fuelwood cutters will be harvesting fuelwood in one of the following ways: thinning or small (less than 1 acre) clear cuts.

If you have any questions regarding the activity, please feel free to contact me. There will be some harvesting activity this year in August and September but the program will likely not become fully operational until 1985.

Sincerely,

Raymond L. Mehaffey
District Forester
(303) 491-8660 or 491-8445

RLMkrp

Supplement to the
Colorado Wildlife Property
Directory:

STATE TRUST LANDS

1997-2000

Open Only for Wildlife Recreation

Printed for free distribution by the
COLORADO DIVISION OF WILDLIFE
Department of Natural Resources
6060 Broadway, Denver, CO 80216
Telephone: (303) 297-1192



COLORADO DIVISION OF WILDLIFE
Department of Natural Resources
6060 Broadway, Denver, CO 80216
Telephone (303) 297-1192

WELCOME TO COLORADO'S STATE TRUST LANDS



John Mumma
DOW Director

The Colorado Division of Wildlife is proud to offer everyone who wants to participate in wildlife recreation the opportunity to enjoy the State Trust Lands Access program. This fall, the program will have opened more than 431,000 acres of State Trust lands for public access. The DOW pays just \$1 an acre a year in hunting and fishing license fees to the State Land Board for hunters, anglers and wildlife watchers to use these properties.

For many years, hunters and anglers have told us that access to lands for wildlife recreation is getting harder and harder to find. We've taken these concerns seriously and have made a commitment to provide more public access through our State Trust Lands program.

The State Trust Lands were given to the state of Colorado by the federal government at statehood in 1876. Current trust lands total nearly 3.2 million surface acres. Almost all of this land has been closed to the public in the past. Revenues from these leases go to benefit the state's K-12 public schools.

In 1993, the State Land Board and DOW entered into an agreement to lease about 500,000 acres of trust lands with the best wildlife values for public use over a 10-year period. At only five years into the program, we have nearly reached that goal. We hope to expand the program in the future.

Access to these lands is a privilege. Please, respect the rights of other users and lessees and abide by our regulations so that these State Trust Lands can remain open for wildlife recreational use in the future.

DIVISION OF WILDLIFE SERVICE CENTERS

North Office, Denver, (303) 291-7227

South Office, Colorado Springs, (719) 473-2945

West Office, Grand Junction, (970) 248-7175

West Office, Montrose, (970) 249-3431

The Wildlife Commission approved this year's selections for State Trust lands at its May meeting. WILDLIFE COMMISSIONERS: Arnold Salazar, chair; Rebecca Frank, vice chair; Mark Le Valley, secretary; Rev. Jesse Langston Boyd, Jr., member; Charles D. Lewis, member; James R. Long, member; Louis Swift, member; John R. Stulp, member.

The Division of Wildlife is funded by sales of hunting and fishing licenses, interest earned on those sales and donations. The Division also receives a portion of federal excise taxes on the sale of hunting and fishing equipment. The Division does not receive state tax revenues.

The Colorado Division of Wildlife of the Department of Natural Resources prohibits discrimination on the basis of race, color, religion, sex, national origin and disabilities in all aspects of employment and public participation in its programs and services. For information or to register a complaint, contact the Colorado Division of Wildlife, 6060 Broadway, Denver, CO 80216, or call (303) 297-1192.

Published June 1997 - 270,000 copies

Editor: Brighid Kelly

Printed by Eastwood Printing, Denver, CO

COLORADO VIDEOS

PLEASE SEND ME:

☐ **ALL NEW FOR 1997! BIG GAME HUNTING IN COLORADO** has all the information you need to make the right choice on where to hunt in Colorado. It highlights each region of the state and tells you how to apply for a drawing license and how to find a guide. **\$17.95**

☐ **COLORADO ELK HUNTING** will help you learn techniques and tips for archery, muzzleloading and rifle hunting, where to find elk in different seasons and habitats and how to field dress an elk. **\$17.95**

☐ **COLORADO DEER HUNTING** tells where to concentrate your efforts to get that trophy, how to react to hunting pressure and how to determine where deer are during different seasons. **\$17.95**

☐ **COLORADO TROUT FISHING** shows you techniques for catching trout while introducing you to some of the best lakes and rivers in the state from world-class trout streams to remote alpine lakes. **\$17.95**

☐ **COLORADO WARM-WATER FISHING** gives tips on how to catch warm-water species and highlights some of the state's best warm-water lakes and reservoirs. Learn about vertical jigging for walleye, how to better use electronic fish locators and more. **\$17.95**

☐ **COLORADO FISHING HOT SPOTS** features floating the famed Rio Grande, high-altitude golden trout, plains reservoirs and more. **\$17.95**

TWO VIDEOS FOR (indicate which two videos) **\$30.00** ☐

THREE VIDEOS FOR **\$42.50** ☐

(prices include postage and handling)

Method of Payment:

☐ Check or money order for \$ _____

made out to **Colorado Outdoors** enclosed.

Charge my: ☐ VISA ☐ MasterCard

Account No. _____

Expiration Date _____

55

Signature _____

NAME(Please Print) _____

ADDRESS _____

CITY _____ STATE _____ ZIP _____

Other videos and books are available from *Colorado Outdoors*

☐ Please send me your free retail catalog

NOW AVAILABLE! CLOSE-CAPTIONED

☐ Send close-captioned

MAIL: Colorado Outdoors

6060 Broadway

Denver, CO 80216

FAX: (MasterCard/Visa) (303) 298-1120

CALL: (MasterCard/Visa) (303) 291-7593 *Thank you for your order!*

Last Chance to Save!!

Order before Dec. 31, 1997, and save on *Colorado Outdoors*. A rate increase is coming in 1998. Order a new or renew a subscription now and receive a full-color, 40-page *Colorado Outdoors* fishing or hunting guide free (a \$5.00 value). Just indicate your choice on the coupon below.

BEFORE DEC. 31, 1997

☐ New subscription ☐ Renewal

NAME (Please Print) _____

ADDRESS _____

CITY _____ STATE _____ ZIP _____

PHONE _____

- ☐ \$8.50 - 1-year subscription. Please send the ☐ **FISHING** or ☐ **HUNTING GUIDE**.
☐ \$11 - 1-year subscription, plus **BOTH** the Fishing **AND** Hunting guides.
☐ \$16 - 2-year subscription. Please send the ☐ **FISHING** or ☐ **HUNTING GUIDE**.
☐ \$18.50 - 2-year subscription, plus **BOTH** the Fishing **AND** Hunting guides.

AFTER JAN. 1, 1998

☐ New subscription ☐ Renewal

NAME (Please Print) _____

ADDRESS _____

CITY _____ STATE _____ ZIP _____

PHONE _____

- ☐ \$10.50 - 1-year subscription. Please send the ☐ **FISHING** or ☐ **HUNTING GUIDE**.
☐ \$13 - 1-year subscription, plus **BOTH** the Fishing **AND** Hunting guides.
☐ \$19 - 2-year subscription. Please send the ☐ **FISHING** or ☐ **HUNTING GUIDE**.
☐ \$22.50 - 2-year subscription, plus **BOTH** the Fishing **AND** Hunting guides.

Method of Payment:

☐ Check or money order for \$ _____
 made out to **Colorado Outdoors** enclosed.

Charge my: ☐ VISA ☐ MasterCard

Account No. _____

Expiration Date _____

Signature _____

MAIL: Colorado Outdoors, 6060 Broadway, Denver, CO 80216

FAX: (MasterCard/Visa) (303) 298-1120

CALL: (MasterCard/Visa) (303) 291-7593 *Thank you for your order!*

The Fishing Guide is published in May. The Hunting Guide is published in August.

What's New For 1997

More Properties Opened: This year, 30 new State Land Board properties, or 60,676 acres, will be open to public use. That brings the total State Trust lands open for wildlife recreation to 195, about 432,464 acres in all.

Youth Mentor Lands: This year, the DOW will open four State Trust lands for its Youth Mentor Program, making a total of 5 properties specifically for youths to hunt and fish. These properties are in Otero, Routt, Moffatt and Logan counties. Public access is limited to youth hunters and accompanying adults. See inside for details.

Volunteer Host Properties: To help serve the public better, some State Trust lands may have volunteer hosts who can provide information on boundaries, season dates and regulations. The volunteer also will ask you about your visit to help improve user satisfaction. The volunteer host program is expected to be expanded in the future.

Weed-Free Livestock Forage: Starting this year, only livestock forage certified as weed-free will be permitted by recreationists on State Trust Lands.

Game Management Units: In response to public requests, we have added the GMUs for each property listed in this brochure. Once you have determined which property you're interested in, you can refer to the DOW's statewide GMU map and specific regulations for GMUs, which are found in the DOW's hunting season information brochures.

Three-Year Brochure: No additional State Trust Lands will be enrolled in the Access Program until the year 2000. Therefore this brochure will serve as a three-year publication. Please keep it on hand.

This brochure lists all of the State Trust Lands where people can hunt, fish and watch wildlife, including when the lands are open, how to find them, what species are there, facilities available and restrictions. You'll also find an order form so you can send away for maps of each property.

RULES FOR USING DOW PROPERTIES

These regulations are paraphrased so you can understand them easily. They are intended only as a guide. The official statutes and regulations that govern hunting and fishing in Colorado are available at DOW offices. The following activities are **prohibited** on all lands, waters, the frozen surface of waters, rights-of-way, buildings and other structures or devices under the control of the DOW:

1. Entering or using an area when there are signs posted that prohibit entry, use or occupancy.
2. Entering or using an area for commercial purposes or conducting land, water, oil, gas or mineral investigations, surveys or explorations.
3. Operating a motorized or non-motorized vehicle except on publicly maintained roads or in designated camping or parking areas.
4. Operating a motor vehicle above posted speed limits or more than 25 miles per hour where not posted.
5. Leaving a camp, pitched tent, shelter, motor vehicle or trailer unattended for more than 48 hours, or camping or parking a travel trailer or camper more than 14 days in any 45-day period.
6. Building a permanent structure or plant vegetation. Only portable

blinds or tree stands and steps are allowed. No nails can be driven into trees. Man-made materials for blinds or tree stands must be removed within 10 days after the end of the season in which they are used.

7. Removing, changing or damaging buildings, water control devices, fences, gates, notices, signs, section markers, trees, shrubs, other vegetation or objects of archaeological, geological or historical value.

8. Littering or leaving fish, fish entrails, human excrement, waste water, containers, trash or toxic substance. It's also illegal to bring trash or toxic substances for disposal on a Division property and to dump trailer waste into a sanitary facility.

9. Building a fire without ways to prevent it from spreading or leaving a fire unattended.

10. Grazing livestock, except for horses, mules, llamas and burros used in wildlife recreation.

11. Letting dogs, cats or domestic pets run at large (not on a leash), except while hunting with dogs, training dogs for hunting or during Division-authorized field trials.

12. Possessing or using explosives, poisons, herbicides, insecticides or other pesticides.

13. Digging trenches, holes or pits.

14. Leaving boats, rafts or other floating craft beached, at anchor, moored or docked overnight except in areas designated.

15. Fishing from Division-controlled boat ramps or boat docks when in conflict with boaters or as posted.

16. Snorkeling, scuba diving or spearfishing with a diving mask, swim fins, snorkel or air tanks, except in waters where swimming is permitted, when location is identified by a "divers' down flag" and when the scuba diver has a valid S.C.U.B.A. diver's certificate issued by a recognized S.C.U.B.A. training organization.

17. Disorderly conduct, indecent exposure, drunkenness or abusive language.

18. Using air- or gas-inflated floating devices as transportation on water unless the device is of multi-compartment construction and has a rigid motor mount for craft propelled by gasoline or electric motors. Single-compartment air or gas-filled flotation devices are restricted to designated swimming areas.

19. Boat regattas or other nonwildlife-oriented group activities.

20. Landing any aircraft.

21. Leaving decoys or things used as decoys in the field or on the water overnight.

22. Swimming except in designated waters or authorized activities.

23. Discharging firearms or bows in designated parking, camping or picnic areas.

24. Fishing in fish-rearing ponds or raceways.

25. Failing to leave a property when ordered by DOW personnel for any violation.

RULES FOR STATE TRUST LANDS ONLY

1. Public use is allowed Sept. 1 through Feb. 28, unless otherwise specified. All properties that are new for 1997-98 don't open to the public until Sept. 1, 1997 and are indicated with an asterisk (*).

2. Properties are open only during daylight except where camping is allowed.

3. Many areas are restricted to foot or horseback travel. Motorized vehicles, where allowed, must stay on publicly maintained roads.

4. No use of buildings, equipment and posted safety zones surrounding facilities is allowed.

SEASON DATES -- 1997-1999

1997 -- ARCHERY

Deer (west of I-25) & Elk.....	Aug.30-Sept.28
Deer (east of I-25).....	Oct.1-24 & Nov.6-Dec.31
Antelope.....	Aug.15-Sept.20

1998 -- ARCHERY

Deer (west of I-25) & Elk.....	Aug.29-Sept.27
Deer (east of I-25).....	Oct.1-23 & Nov.5-Dec.31
Antelope.....	Aug.15-Sept.20

1999 -- ARCHERY

Deer (west of I-25) & Elk.....	Aug.28-Sept.26
Deer (east of I-25).....	Oct.1-22 & Nov.4-Dec.31
Antelope.....	Aug.15-Sept.20

1997 -- MUZZLELOADING RIFLE

Deer & Elk.....	Sept.13-21
Deer (east of I-25).....	Oct.11-17
Antelope.....	Oct.21-29

1998 -- MUZZLELOADING RIFLE

Deer & Elk.....	Sept.12-20
Deer (east of I-25).....	Oct.10-16
Antelope.....	Oct.21-29

1999 -- MUZZLELOADING RIFLE

Deer (west of I-25) & Elk.....	Sept.11-19
Deer (east of I-25).....	Oct.9-15
Antelope.....	Oct.21-29

1997 -- RIFLE AND ASSOCIATED METHODS

Deer, Elk, Bear	
First Season.....	Oct.11-15
Second Season.....	Oct.18-29
Third Season.....	Nov.1-9
Regular, Plains Deer.....	Oct.25-Nov.5
Late, Plains Deer.....	Dec.1-14
Antelope.....	Sept.27-Oct.3; Oct.4-10
Limited Bear.....	Sept.2-30

1998 -- RIFLE AND ASSOCIATED METHODS

Deer, Elk, Bear	
First Season.....	Oct.10-14
Second Season.....	Oct.17-28
Third Season.....	Oct.31-Nov.8
Regular, Plains Deer.....	Oct.24-Nov.4
Late, Plains Deer.....	Dec.1-14
Antelope.....	Sept.26-Oct.2; Oct.3-9
Limited Bear.....	Sept.2-30

1999 -- RIFLE AND ASSOCIATED METHODS

Deer, Elk, Bear	
First Season.....	Oct.9-13
Second Season.....	Oct.16-27
Third Season.....	Oct.30-Nov.7
Regular, Plains Deer.....	Oct.23-Nov.3
Late, Plains Deer.....	Dec.1-14
Antelope.....	Sept.25-Oct.1; Oct.2-8
Limited Bear Rifle.....	Sept.2-30

REGIONAL OFFICES

Northeast: 6060 Broadway, Denver 80216, (303) 291-7230

West: 711 Independent Ave., Grand Junction 81505, (970) 248-7175.

Southeast: 2126 N. Weber, Colorado Springs 80907, (719) 473-2945.

MAPS

Bureau of Land Management, 2850 Youngfield, Lakewood, CO 80215; (303) 239-3600: public vs. private land maps — \$4 each.

U.S. Geological Survey, P.O. Box 25286, Denver Federal Center, Denver, CO 80225; 1-800-435-7627 or (303) 202-4700: topographical and county maps.

U.S. Forest Service, P.O. Box 25127, Lakewood, CO 80225; (303) 275-5350: national forest maps.

Pierson Graphics — Maps Unlimited, 899 Broadway, Denver, CO 80203, (303) 623-4299

SUNRISE - SUNSET TABLE

The table below is valid for Denver, CO through the year 2000. **SUBTRACT** one minute from opening and closing time for each 12½ miles east of Denver. **ADD** one minute to opening and closing time for each 12½ miles west of Denver. The above changes are based on the assumption that each degree of longitude equals 50 miles and that a change of 1 degree of longitude equals 4 minutes change in sunrise and sunset times.

MON.	SEPT.		OCT.		NOV.		DEC.		JAN.	
	Rise	Set	Rise	Set	Rise	Set	Rise	Set	Rise	Set
DAY	A.M.	P.M.	A.M.	P.M.	A.M.	P.M.	A.M.	P.M.	A.M.	P.M.
1	5:28	6:32	5:56	5:43	6:28	4:58	7:02	4:36	7:21	4:46
2	5:28	6:30	5:57	5:41	6:29	4:57	7:03	4:36	7:21	4:47
3	5:29	6:29	5:58	5:40	6:31	4:56	7:04	4:36	7:21	4:48
4	5:30	6:27	5:59	5:38	6:32	4:55	7:05	4:36	7:21	4:49
5	5:31	6:25	6:00	5:37	6:33	4:54	7:06	4:35	7:22	4:50
6	5:32	6:24	6:01	5:35	6:34	4:53	7:06	4:35	7:21	4:50
7	5:33	6:22	6:02	5:33	6:35	4:52	7:07	4:35	7:21	4:51
8	5:34	6:21	6:03	5:32	6:36	4:51	7:08	4:35	7:21	4:52
9	5:35	6:19	6:04	5:30	6:37	4:50	7:09	4:35	7:21	4:53
10	5:36	6:17	6:05	5:29	6:39	4:49	7:10	4:35	7:21	4:54
11	5:37	6:16	6:06	5:27	6:40	4:48	7:11	4:36	7:21	4:55
12	5:38	6:14	6:07	5:26	6:41	4:47	7:12	4:36	7:21	4:56
13	5:39	6:12	6:08	5:24	6:42	4:46	7:12	4:36	7:20	4:57
14	5:40	6:11	6:09	5:23	6:43	4:45	7:13	4:36	7:20	4:59
15	5:41	6:09	6:10	5:21	6:44	4:45	7:14	4:36	7:20	5:00
16	5:42	6:08	6:11	5:20	6:45	4:44	7:14	4:37	7:19	5:01
17	5:42	6:06	6:12	5:18	6:47	4:43	7:15	4:37	7:19	5:02
18	5:43	6:04	6:13	5:17	6:48	4:42	7:16	4:37	7:18	5:03
19	5:44	6:03	6:14	5:15	6:49	4:42	7:16	4:38	7:18	5:04
20	5:45	6:01	6:15	5:14	6:50	4:41	7:17	4:38	7:17	5:05
21	5:46	5:59	6:16	5:13	6:51	4:40	7:17	4:39	7:17	5:06
22	5:47	5:58	6:17	5:11	6:52	4:40	7:18	4:39	7:16	5:08
23	5:48	5:56	6:18	5:10	6:53	4:39	7:18	4:40	7:15	5:09
24	5:49	5:54	6:19	5:09	6:54	4:39	7:19	4:40	7:15	5:10
25	5:50	5:53	6:20	5:07	6:55	4:38	7:19	4:41	7:14	5:11
26	5:51	5:51	6:22	5:06	6:56	4:38	7:20	4:41	7:13	5:12
27	5:52	5:50	6:23	5:05	6:58	4:37	7:20	4:42	7:13	5:13
28	5:53	5:48	6:24	5:03	6:59	4:37	7:20	4:43	7:12	5:15
29	5:54	5:46	6:25	5:02	7:00	4:37	7:21	4:44	7:11	5:16
30	5:55	5:45	6:26	5:01	7:01	4:36	7:21	4:44	7:10	5:17
31			6:27	5:00			7:21	4:45	7:09	5:18

Add one hour for Daylight Savings Time if and when in use.

5. Camping and fires are prohibited except in designated areas.

6. Camping is permitted only on properties as posted.

7. Discharging firearms only allowed while actually hunting. Hunting allowed only during established seasons. Please refer to Division of Wildlife hunting season brochures for specific dates when hunting is permitted.

8. Only weed-free certified livestock forage is permitted on State Trust Lands.

9. All target practice is prohibited.

LIMITS OF PUBLIC USE

1. The DOW may limit public use on a Division property for up to 60 days, using these criteria.

a. location and size of the area.

b. location, type and condition of roads, vehicle parking areas and number and type of sanitary facilities.

c. number of users the area will tolerate without significant degradation to wildlife resources, public or private property.

d. ensuring public safety, health and welfare.

2. When public use is limited, signs will indicate the number of people permitted. It is illegal to enter an area posted as fully occupied or after being advised by a DOW officer that the area is full.

3. The DOW may waive these restrictions for day use for organized, supervised groups whose numbers exceed the limits. Written approval must first be obtained from the appropriate DOW regional manager.

ASK FIRST!

It is illegal to hunt or fish on private land in Colorado without first obtaining the landowner's permission. It is the recreationist's responsibility to know whether the land is private. A landowner does not have to post or fence the land. State Land Board properties open to wildlife-related recreation and adjacent to private lands have signs marking the boundaries.

OPERATION GAME THIEF



Report any wildlife violation by calling
1-800-332-4155 (toll-free statewide) or
295-0164 in Denver.

FOR YOUR INFORMATION

Need information on hunting and fishing seasons? Call these numbers for up-to-date recordings of season dates and other information:

Deer, Elk and Antelope	291-7529
Hunter Education Classes	291-7530
Small Game	291-7546
Upland Game/Turkey	291-7547
Waterfowl	291-7548
Camping	291-7532
Maps	291-7540
General Fishing Information	291-7533
Stocking Report	291-7531
Fishing Condition Reports:	
Metro Denver and Foothills	291-7535
Northeastern Colorado	291-7536
Northwestern Colorado	291-7537
Southeastern Colorado	291-7538
Southwestern Colorado	291-7539

These recordings are available 24 hours a day and are Denver numbers. For a list of all recordings, call (303) 291-7299.

LOOK FOR SIGNS LIKE THESE ON STATE TRUST LANDS OPEN TO WILDLIFE-RELATED RECREATION.

Signs are printed with black letters on white backgrounds.

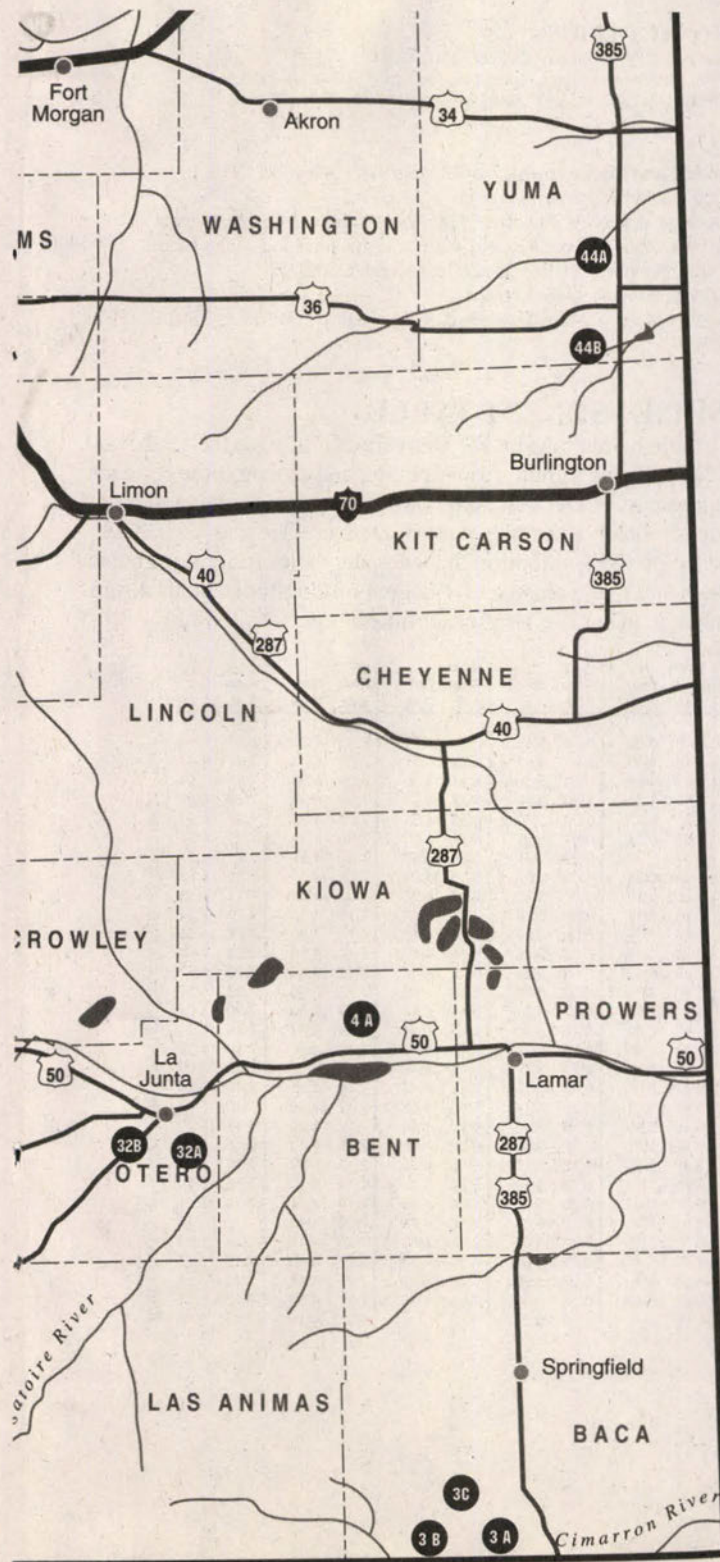


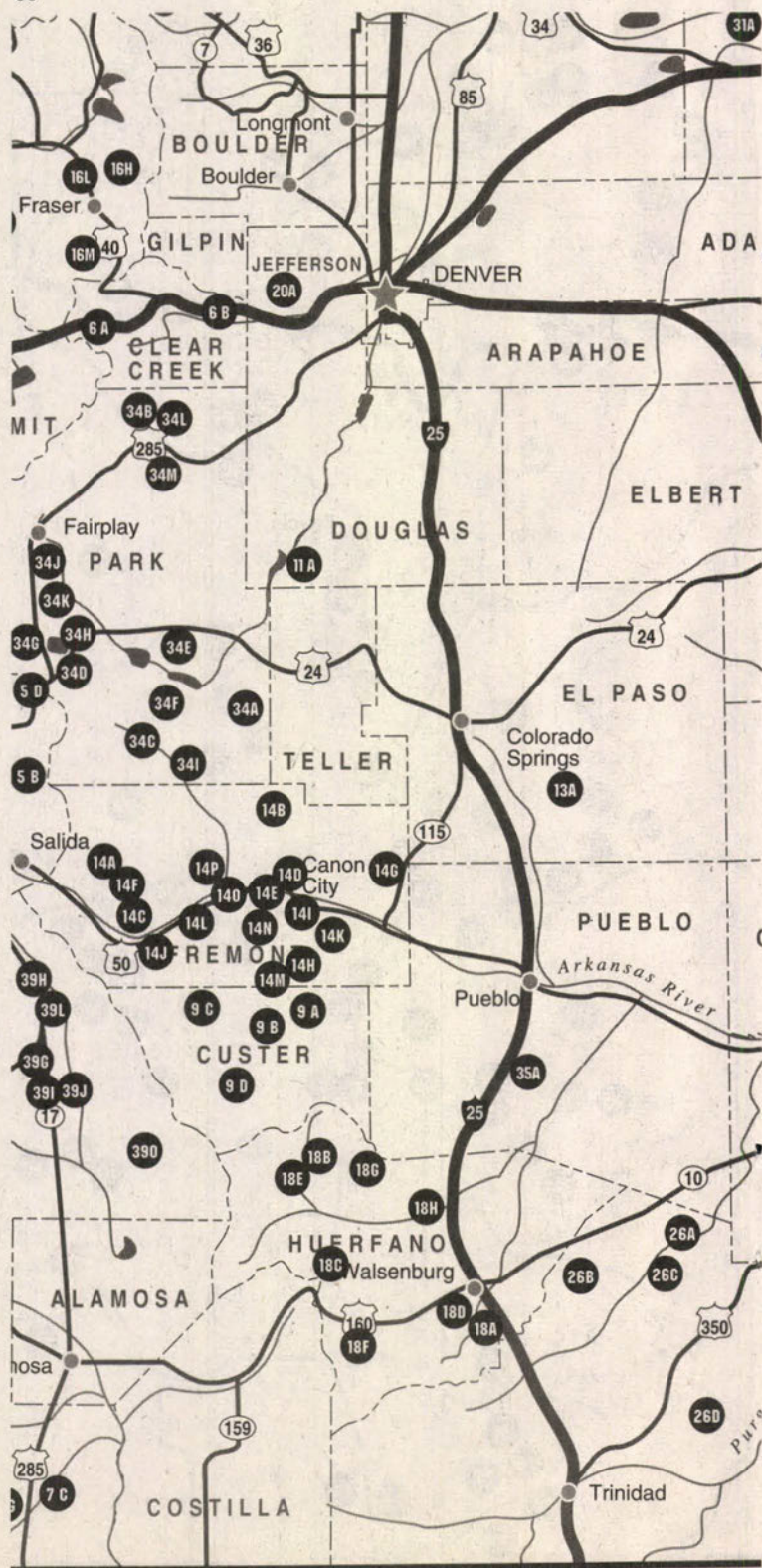
FRONT

REVERSE



The reverse of the state trust land signs will identify private properties boundaries.





State Trust Lands Open for Wildlife Recreation

Properties are listed by county. Unless otherwise indicated, these properties are open Sept. 1 to Feb. 28 of each year. Properties with an asterisk (*) are new for 1997 or have additional acres now open to the public. The properties are numbered first by county, then with lower case letters within each county.

3. BACA COUNTY

a. SAND CREEK SOUTH - GMU 144

From Campo, drive 15 miles west on Road J; turn south on Road 13 for 5.5 miles to Forest Service pasture, gate 2C. Drive south and east for 1 mile, taking a right fork south for 1/4 mile to the lease boundary.

ACRES: 319

OPEN: Sept. 1-Feb. 28.

HUNTING: Deer, mountain lions, doves, scaled quail, rabbits, coyotes, bobcats, turkeys.

ACCESS: Must park on USFS land and walk into parcel.

b. STATE LINE - GMU 144

From Campo, go 4 miles west on Road J, turn south on Road 24 for 5 miles, turn east through USFS pasture gate 6M. Continue 1 mile and turn south at gate 6A on a two-track trail. At 1 mile, pass through two gates and continue south and east for 1.3 miles to the northwest corner of the lease.

ACRES: 496

OPEN: Sept. 1-Feb. 28.

HUNTING: Antelope, scaled quail, rabbits, coyotes.

ACCESS: Vehicle access as directed to northwest corner of the parcel. Recreationists must park there and walk to the parcel. NOTE: A 4x4 is required for sandy unimproved roads in the USFS pastures. Please close all gates found open.

*c. NORTH CANYON - GMU 144

In the town of Campo at the intersection of Hwy. 287 and Baca Cty. Rd. J, go 10 miles west on Cty. Rd. J to Cty. Rd. 18. Take Cty. Rd. 18 4 miles south to property.

ACRES: 632

OPEN: Aug. 15-Feb. 28.

HUNTING: Antelope, Quail, Coyote.

ACCESS: At sign in NE corner of property on Cty. Rd. 18. Foot access only.

4. BENT COUNTY

a. BLUE LAKE - GMU 125

From Las Animas, take Hwy. 194 west to Cty. Rd. 10, north 11 miles then west 2-1/2 miles on Cty. Rd. TT to eastern property boundary.

ACRES: 14,059

OPEN: Year-round for fishing only. Sept. 1-Feb. 28 for hunting.

HUNTING: Antelope, deer, waterfowl, upland game.

FISHING: Warm-water lake.

ACCESS: There are several parking lots: (1) at end of Cty. Rd. TT; (2) at bridge on southeast corner; (3) at south end of property. Islands closed to public access from May 15-Aug. 31. Vehicles allowed on designated roads only. Camping allowed as posted.

5. CHAFFEE COUNTY

a. LITTLE COCHETOPA CREEK - GMU 561

From Poncha Springs, take Hwy. 50 west 2.5 miles to Cty. Rd. 210, then south 4.5 miles to the property.

ACRES: 640

OPEN: Sept. 1-Feb. 28.

HUNTING: Deer, elk, small game.

ACCESS: Foot or horseback only; no motorized vehicles. Timber activity may be present.

b. ASPEN RIDGE - GMU 57

From Salida, take Chaffee Cty. Rd. 175 (Ute Trail) 5 miles north. Then left on Chaffee Cty. Rd. 185 for 5 miles to property.

ACRES: 542

OPEN: Sept. 1-Feb. 28.

HUNTING: Bighorn sheep, deer, elk.

ACCESS: Chaffee Cty. Rd. 185 at north and south ends of property. No motorized vehicles off designated roads. Hunting by foot or horseback only. Timber activity may be present.

c. PONCHA PASS - GMU 561

From Poncha Springs, go south 1/2 mile on Hwy. 285 to northeast corner.

ACRES: 360

OPEN: Sept. 1-Feb. 28.

HUNTING: Deer, elk, cottontail rabbits.

ACCESS: The southern 3/8 mile of the eastern boundary of the parcel meets Hwy. 285. No vehicle traffic.

d. CHUBB PARK - GMU 49

From Fairplay, go 20 miles south on Hwy 285 to Hwys. 285/24; go southwest 1 mile to top of Trout Creek Pass. Turn west (right) on Cty. Rd. 311, go 1 mile to property.

ACRES: 3,640

OPEN: Sept. 1-Feb. 28.

HUNTING: Elk, deer, grouse, rabbits.

ACCESS: Three points on west side via Cty. Rds. 311, 309 and Lenardy Rd. and from the east off Hwy 285 at Cty. Rds. 311 and 309. Vehicle access permitted by Cty. Rds. as posted. Camping allowed in designated spots. Timber activity may be present.

*e. MAXWELL PARK - GMU 481

In Buena Vista at the stoplight go 1 mile west on Cty. Rd. 306 to Cty. Rd. 321. Go south on Cty. Rd. 321 for 5 miles to Cty. Rd. 327. Turn west on Cty. Rd. 327 and go west 1 mile to parking lot. Or take Cty. Rd. 306 3 miles west to Cty Rd. 339, then south on Cty. Rd. 339 for 2 miles to parking lot.

ACRES: 2,177

OPEN: Aug. 15-Feb. 28.

HUNTING: Elk, deer, antelope.

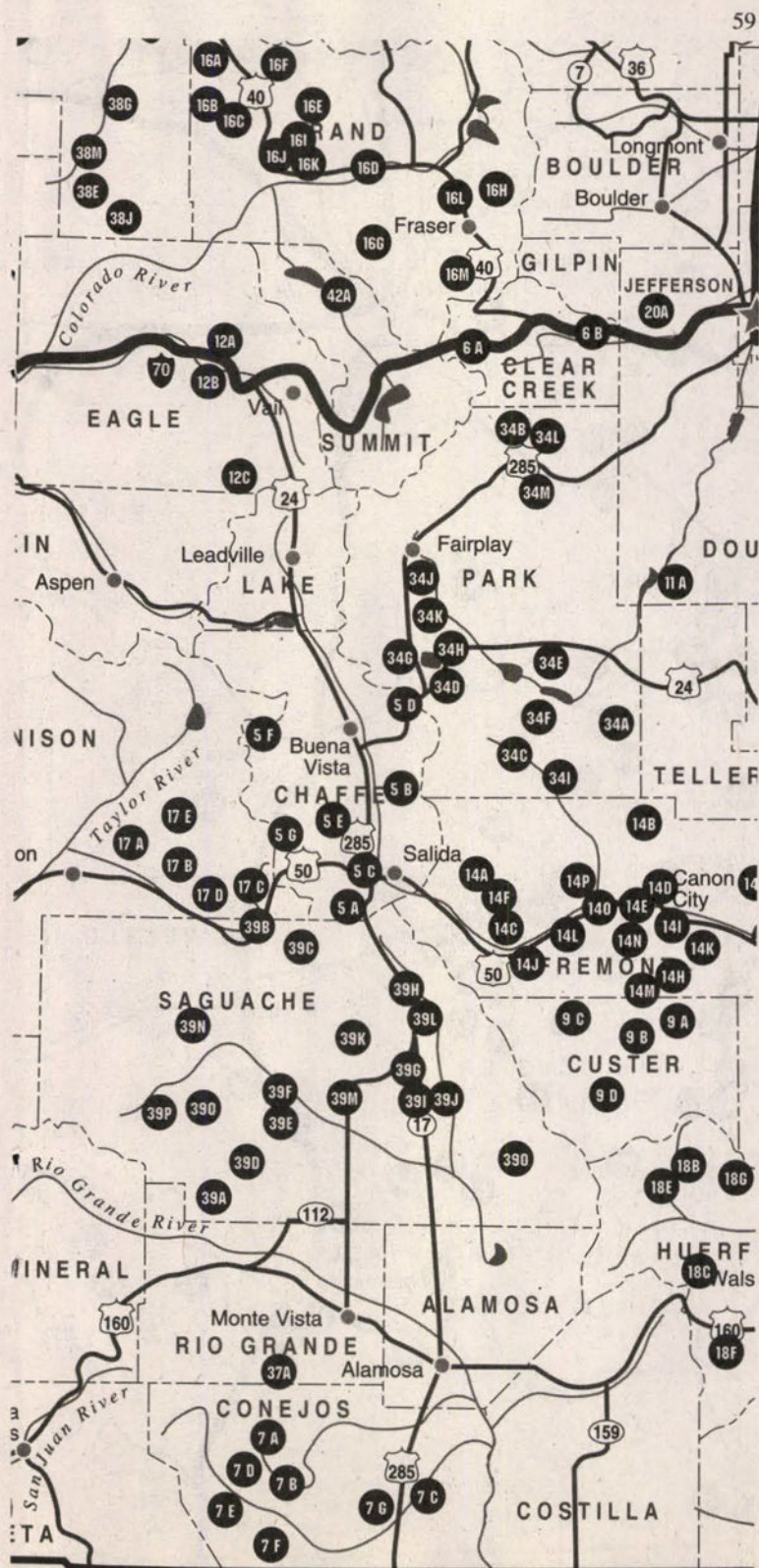
ACCESS: From parking lots at the properties.

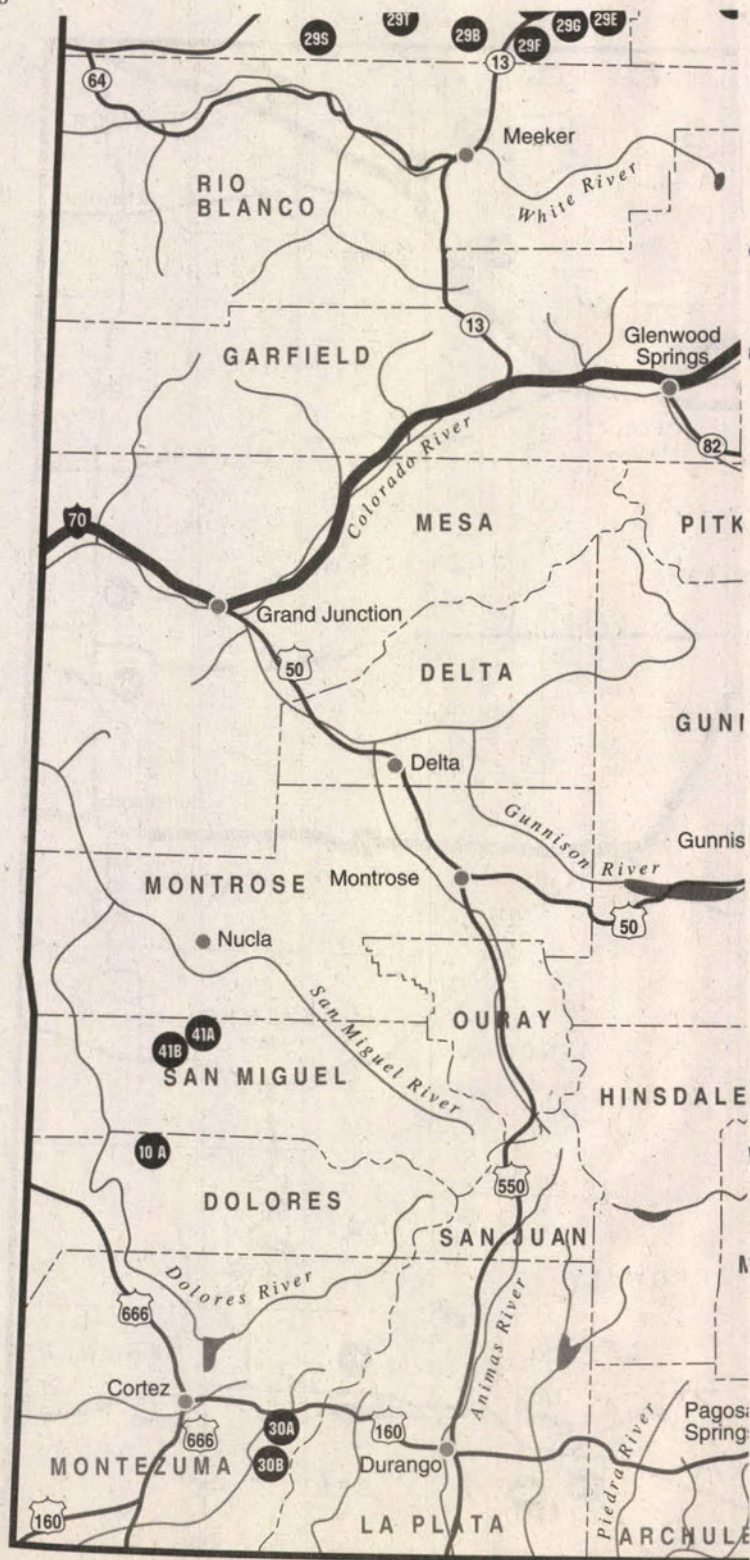
*f. TIGER LILY CREEK - GMU 481

From Buena Vista go north on Hwy 24 for 12 miles. Property is located on east side of Hwy 24.

ACRES: 398

OPEN: Sept. 1-Feb. 28 for hunting. Otherwise year-round for fishing and watchable wildlife.





HUNTING: Bighorn Sheep, deer, elk.

FISHING: Arkansas River.

ACCESS: Direct from Hwy. 24. Also across twin bridges and then south on old Cty. Rd. Foot access only.

*g. Droney Gulch - GMU 56

Property closed to public access until Sept. 1, 1998. For details regarding this property prior to opening, please contact the Salida DOW office at (719) 539-3529.

6. CLEAR CREEK COUNTY

a. BAKERVILLE - GMU 39

From Georgetown, take I-70 west 5 miles. Section 16 is about 1.25 mile east of the Bakerville exit. Majority of tract is north of I-70.

ACRES: 320

OPEN: Sept. 1-Feb. 28 for hunting. Otherwise, year-round for fishing and watching wildlife only.

HUNTING: Bighorn sheep, elk, mule deer, mountain lions, black bears, blue grouse, ptarmigan, cottontail rabbits and snowshoe hares.

FISHING: Cold-water stream.

ACCESS: Vehicle access off I-70 right of way only. Foot access only.

b. GOLDEN WATERSHED - GMU 39

From Denver take I-70 west to Evergreen Parkway then south to Bergen Park. Go west on Hwy. 103 to Golden Watershed (about 4 miles).

ACRES: 480

OPEN: Sept. 1-May 31 for hunting. Year-round for fishing and watching wildlife only.

HUNTING: Mule deer, elk, black bears, mountain lions, blue grouse, cottontails, snowshoe hares, turkeys.

FISHING: Cold-water stream.

ACCESS: Access on property limited to two parking lots (Hwy. 103 and Old Squaw Pass Road. and Witter Gulch). Access by foot or horse-back to tract (1-2 miles).

7. CONEJOS COUNTY

a. LA JARA RESERVOIR - GMU 81

From La Jara go west on Hwy. 15, 10.5 miles to USFS Rd. 240, then go about 23 miles to property.

ACRES: 32,913

OPEN: Year-round for fishing only. Sept. 1- Feb. 28 for hunting.

HUNTING: Deer, elk, antelope, bighorn sheep, black bear, mtn. lion, small game.

FISHING: Lake, three cold-water streams. Timber activity may be present.

b. RAHADERO CANYON - GMU 81

From La Jara go 14 miles west on Cty. Rd. 15; turn left onto dirt road at Centro, then go 7 miles on La Jara Reservoir Rd. to property.

ACRES: 673

OPEN: Sept. 1-Feb. 28.

HUNTING: Deer, elk, mountain lions, bears.

ACCESS: No motorized vehicles off existing trails.

c. PINON HILLS - GMU 81

North side of property: from Manassa, drive 3.6 miles east on Hwy. 142 to BLM Rd. 5006 and go southeast about 3 miles. The property is directly south of road. South side: From Manassa, drive 2 miles east on Hwy. 142; turn south on Cty. Rd. 20 for 2 miles. Turn east on Cty. Rd.

M for 1 mile to Cty. Rd. 21. Turn south about 2.5 miles to BLM road (unnumbered), then east up the main draw to end of road, about 6 miles.

ACRES: 640

OPEN: Sept. 1-Feb. 28 for hunting. Year-round for watching wildlife only.

HUNTING: Deer, elk, small game.

d. VINCENTE CANYON - GMU 81

From Monte Vista, go 21 miles south on Hwy 15 to Capulin. Travel 10 miles southwest on dump road (Cty. Rd. 8) from Capulin to north end of property.

ACRES: 640

OPEN: Aug. 15-May 31 for hunting. Year-round for fishing and watching wildlife.

HUNTING: Bighorn sheep, deer, elk, antelope, mtn lions, black bears, small game.

FISHING: La Jara Creek.

ACCESS: On north end from the Cty. Rd. along La Jara Creek.

*e. ALAMADITAS MESA - GMU 81

Route #1: From Antonito go 11 miles west on Hwy. 17 to Forest Service Rd. or Fox Creek Rd. Travel NW on Fox Creek Rd. for 5 miles to marker designating route to property. Follow 1/4 mile markers across USFS land to west edge of property. NOTE: Access to this property is by foot and horseback only across country from Fox Creek Rd. to the state property. Route #2: From LaJara State Trust Land property (see directions in this brochure) go south of LaJara Reservoir on 4WD road to Fox Creek. From Fox Creek, by foot or horseback only, travel 1.5 miles south to south boundary to FS land. Go 3 miles east on FS land and cross both Fox Creek and Fox Creek trail. Go 1 mile to west boundary of property.

ACRES: 640

OPEN: Aug. 15-Feb. 28.

HUNTING: Elk, deer, antelope, cottontail, grouse, coyote.

ACCESS: No motorized vehicles off of designated roads. Foot and horseback only.

*f. LOS MOGOTES PEAK - GMU 81

From south side of Antonito at Hwys. 285 and 17, travel 7 miles west on Hwy. 17 to a 2-track trail on north side of Hwy. 17 by an old cemetery. Travel north and west on 2-track trail along north side of Los Mogotes Peak. Go past peak 5 miles through BLM property to east property boundary.

ACRES: 640

OPEN: Aug. 15-Feb. 28.

HUNTING: Elk, deer, antelope, cottontail, grouse, coyote.

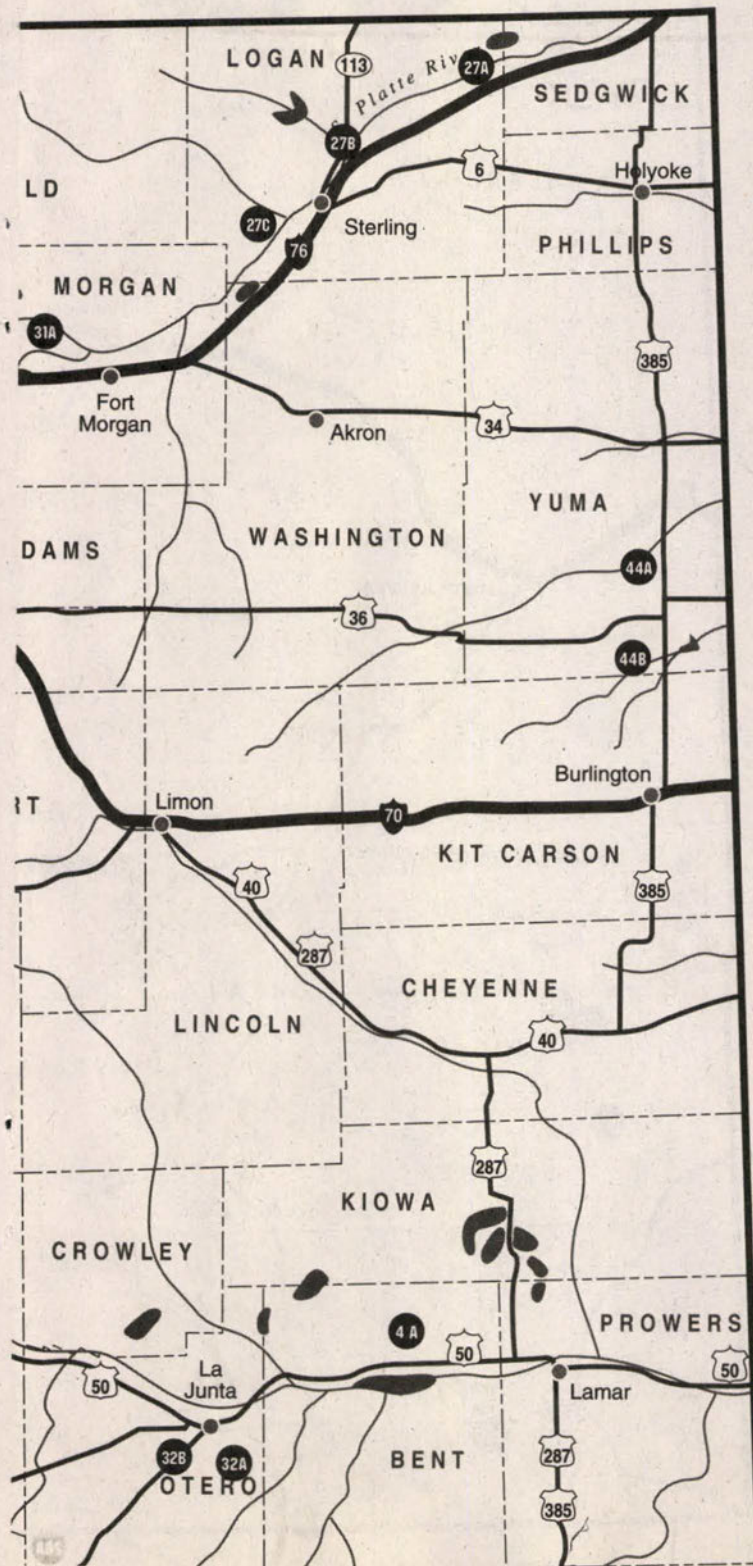
*g. SAN LUIS HILLS - GMU 81

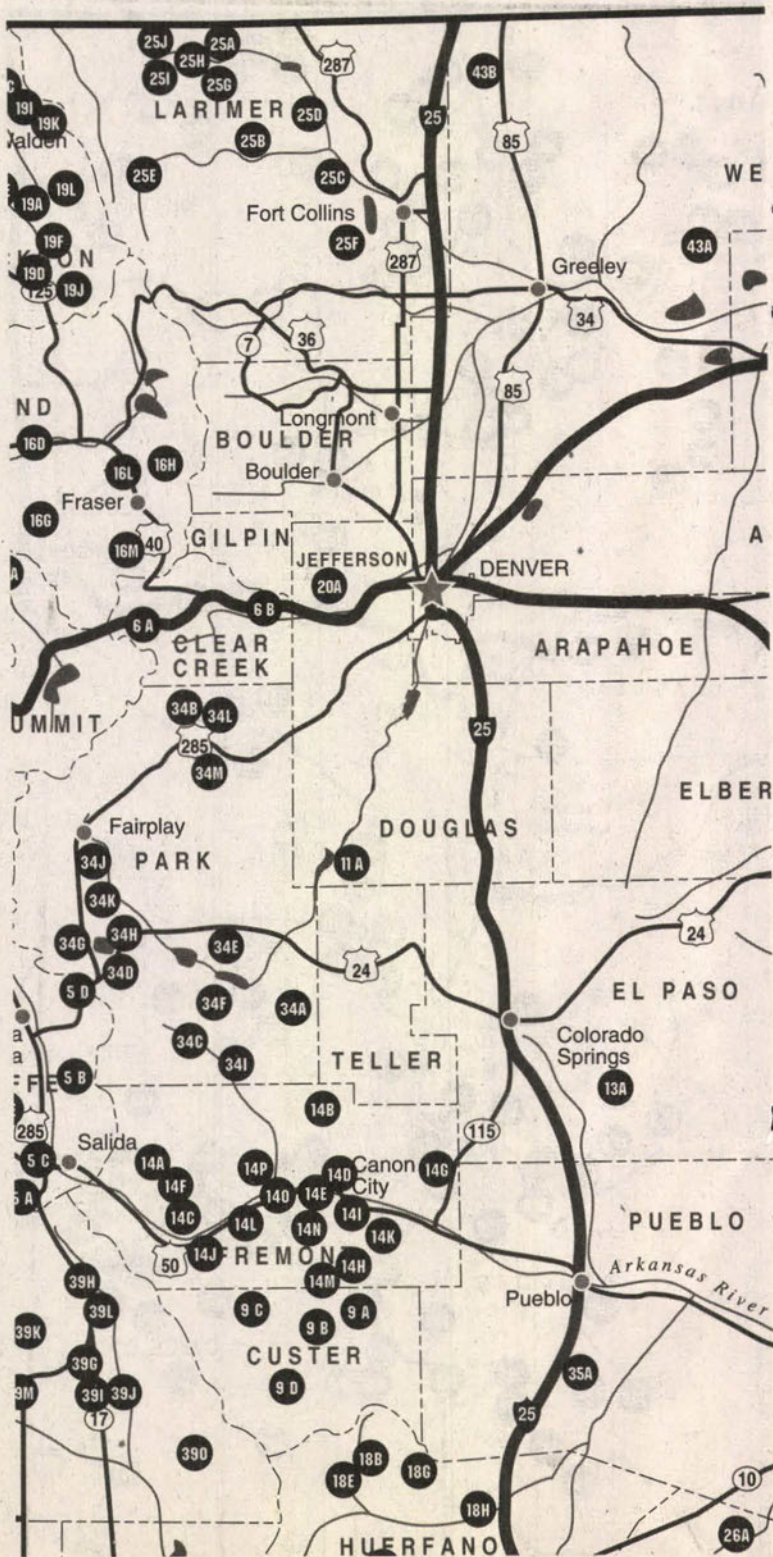
In the town of Antonito at Hwy. 285 and 6th St. (Cty Rd. G) go 11 1/2 miles east on Cty Rd G. Turn north on a 2-track road, go 1 mile. Boundary of property is 1/4 mile to the east across BLM property to west edge of property.

ACRES: 640

OPEN: Aug. 15-Feb. 28.

HUNTING: Elk, deer, antelope, cottontail, grouse, coyote.





9. CUSTER COUNTY

a. BEAR GULCH - GMU 69

From Westcliffe, go 10 miles east on Hwy. 96 to Cty. Rd. 271, then 1 mile to NW corner of property.

ACRES: 640

OPEN: Sept. 1-May 31.

HUNTING: Deer, elk, black bear, mountain lions, rabbits, squirrels, turkeys.

b. LAPIN CREEK - GMU 84

From Westcliffe, go 17 miles east on Hwy. 96 to Hwy. 165. Go south for 13 miles to Ophir Creek Rd. Then go west 8 miles to Deer Peak through USFS land.

ACRES: 640

OPEN: Sept. 1-Feb. 28.

HUNTING: Deer, elk, antelope.

ACCESS: Through BLM and forest service land north of property. No vehicular access across private property to Lapin Creek. Foot or horseback only.

c. BEDDOWS MOUNTAIN - GMU 69

From Westcliffe, go north about 8 miles on Hwy. 69.

ACRES: 560

OPEN Sept. 1-May 31.

HUNTING: Deer, elk, bears, mountain lions, turkeys, rabbits, squirrels.

ACCESS: Access from Hwy. 69 1/8 mile through southwest quarter of property. Access only as posted. No vehicle access; parking in 1/2 acre along Hwy. 69.

*d. FROZE CREEK - GMU 86

From Westcliffe travel 10 miles south on Hwy. 69. Go west on Cty. Rd. 105 for 1 mile to SE corner of property.

ACRES: 640

OPEN: Aug. 15-Feb. 28.

HUNTING: Antelope, deer, elk, small game.

ACCESS: Parking lot at Cty. Rds. 105 and 111. Access by foot only.

10. DOLORES COUNTY

a. DISAPPOINTMENT CREEK - GMU 711

From Dove Creek, go 2 miles west to Hwys. 666 and 141. Go north on Hwy. 141, 27 miles to Disappointment Valley. Go south on Cty. Rd. 19Q (FS Rd. #250), 18 miles to McKinney Draw Rd. on BLM land. Travel 1/4 mile south to north end of property.

ACRES: 640

OPEN: Sept. 1-Feb. 28.

HUNTING: Deer, elk, small game.

ACCESS: Enter on north end 1/4 mile south of Cty. Rd. 19Q. Access via two-track road on BLM land in Dawson Draw. Vehicle access on existing roads only.

11. DOUGLAS COUNTY

a. FOUR MILE - GMU 51

From Woodland Park, take Hwy. 67 north 11.5 miles to the town of Westcreek, turn south on Cty. Rd. 73 for 0.7 of a mile, turn west on Cty. Rd. 68 for 2 miles, turn north on USFS Rd. 523 for 4.6 miles. USFS Rd. 523 runs through property.

ACRES: 360

OPEN: Sept. 1-Feb. 28.

HUNTING: Deer, rabbits, blue grouse. **Safety Zone:** Maintain a safety zone of 150 yards around structures. Timber activity may be present.

12. EAGLE COUNTY

a. BERRY CREEK - GMU 36

From Vail, take I-70 west to Exit 163 (Edwards), go north to the entrance of Singletree, west to USFS Rd. 778, go 1 mile and take first left after catleguard, follow road 2.5 miles to property.

ACRES: 640

OPEN: Sept. 1-Feb. 28.

HUNTING: Deer, elk, black bears, blue grouse, rabbits, coyotes.

ACCESS: Several 4WD roads run through property. Property surrounded by USFS land.

b. SQUAW CREEK - GMU 36/45

From Vail, take I-70 west to Exit 163 (Edwards), go south to stoplight, turn west on Hwy. 6, go 2 miles to road and bridge over Eagle River. Tract continues 1 mile west from here.

ACRES: 272

OPEN: Year-round for fishing only.

HUNTING: This property is closed to hunting and discharge of firearms.

FISHING: Cold-water stream.

ACCESS: Road and bridge over Eagle River; parking area and access point. Squaw Creek Rd. and Hwy. 6, parking area and access point. Walk-in access only.

c. WHISKEY CREEK - GMU 36/45

From Vail, go west on I-70, take Exit 171, go 1/2 mile west. Property south of I-70.

ACRES: 602

OPEN: Sept. 1-Feb. 28. Otherwise year-round for fishing.

HUNTING: Deer, elk, black bears, blue grouse, rabbits, coyotes.

ACCESS: Parking available at USFS office at Meadow Mountain (off I-70 Exit 171, 1/4 mile east). Timber activity may be present.

13. EL PASO COUNTY

a. TURKEY TRACK RANCH - GMU 118

From Fountain, go east about 14 miles on Squirrel Creek Rd. This road and Peyton Hwy. border property.

ACRES: 8,887

OPEN: Sept. 1-Feb. 28.

HUNTING: Big game, small game. Discharging firearms prohibited except while hunting.

ACCESS: Park in designated parking area. Walk-in access from there.

14. FREMONT COUNTY

*a. BADGER CREEK (partially in Park County) - GMU 57/58

From Cotopaxi, go 21 miles north on Cty. Rd. 12, then west 1 mile on BLM road. Or, from Hartsel, go south on Hwy. 9 to Park Cty. Rd. 53. Follow Cty. Rd. 53 22 miles to property.

ACRES: 6,032

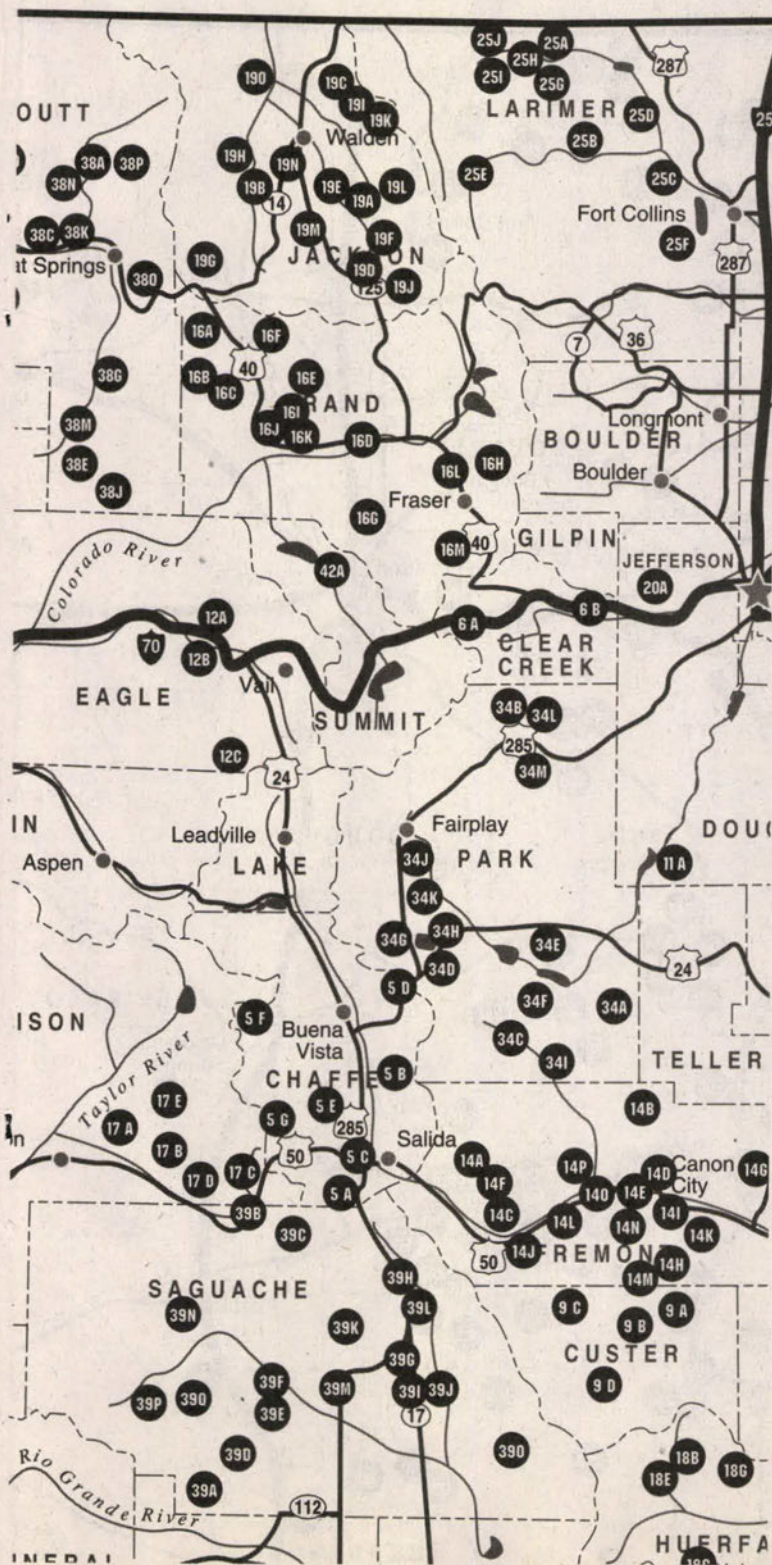
OPEN: Year-round for fishing only; Sept. 1-Feb. 28 for all other uses.

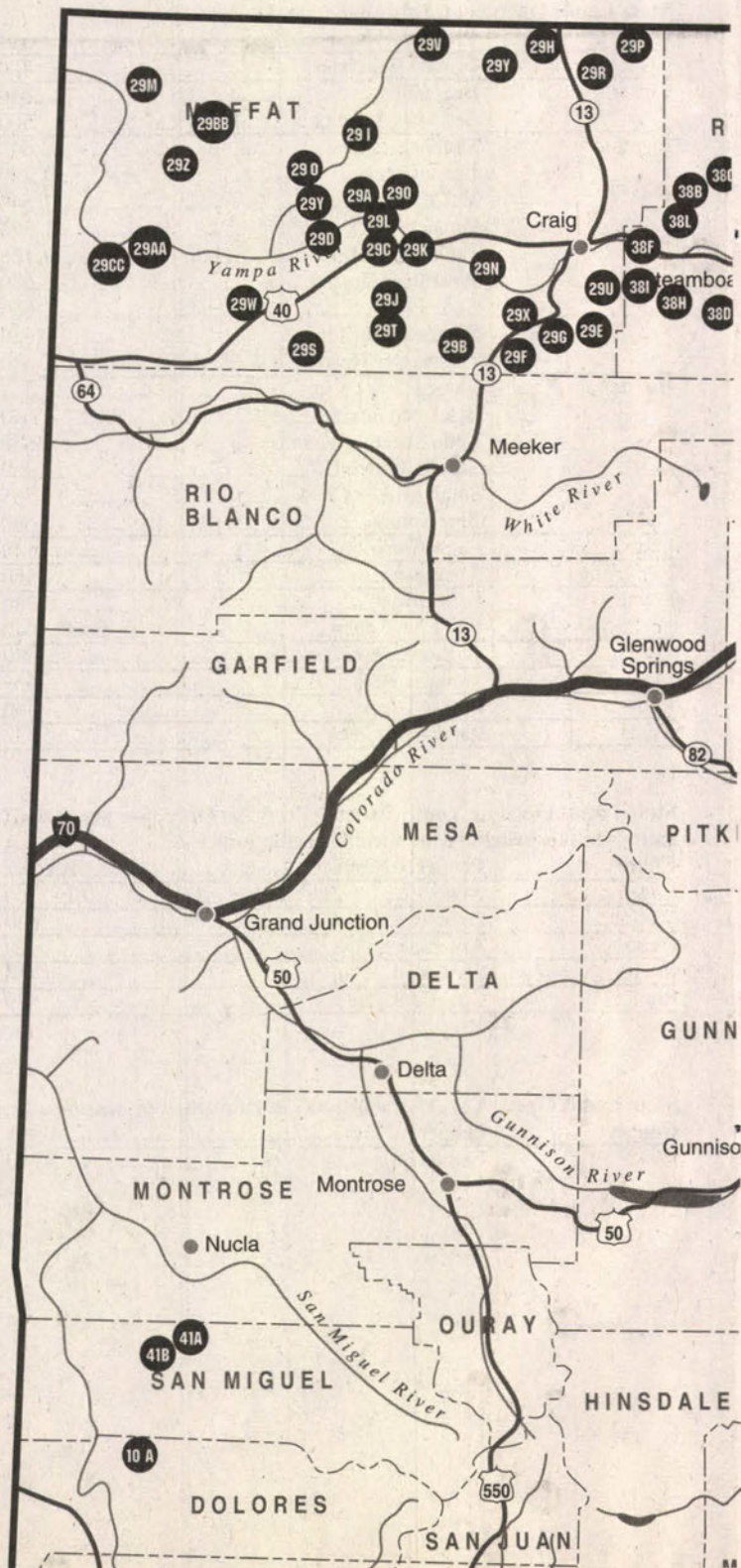
HUNTING: Mule deer, elk, bighorn sheep.

FISHING: Cold-water stream.

ACCESS: Timber activity may be present.

NEW FOR 1997 - 920 acres.





b. DEER HAVEN - GMU 581

From Canon City, go west on Hwy. 50 to Hwy. 9, go 9 miles north to Cty. Rd. 11, turn right and go 5.2 miles on Cty. Rd. 11 to Deer Haven Rd., turn right on Deer Haven Rd. and go .8 miles to Thompson Mtn. Rd. Turn right and go .7 miles to end of road.

ACRES: 640

OPEN: Year-round for watching wildlife only. Sept. 1-Feb. 28 for hunting.

HUNTING: Big game, small game.

ACCESS: Surrounded by BLM land No motor vehicle access; foot or horseback only.

c. DIRTY GULCH - GMU 58

From Cotopaxi, go 5.5 miles north on Cty. Rd. 12.

ACRES: 640

OPEN: Sept. 1-Feb. 28.

HUNTING: Mule deer.

d. FLORENCE - GMU 69

From Canon City, take Hwy. 67 southeast 13 miles to Cty. Rd. 15, which goes west to Florence Picnic Area, adjacent to property.

ACRES: 640

OPEN: Sept. 1-May 31.

HUNTING: Deer, elk, black bears, mountain lions, rabbits, squirrels, turkeys, blue grouse.

ACCESS: Walk-in access through national forest land (about 1/4 mile).

e. SHORT CREEK BALDY - GMU 86

From Cotopaxi, go west on Hwy. 50 for 6 miles to Kerr Gulch Rd.; go southwest about 5 miles to property.

ACRES: 640

OPEN: Sept. 1-Feb. 28.

HUNTING: Mule deer, elk, mountain lions.

ACCESS: From Kerr Gulch Rd. to Hamilton Creek Rd. into south end of property.

f. STONEY FACE MOUNTAIN - GMU 58

From Cotopaxi, go for 17 miles north on Cty. Rd. 12.

ACRES: 640

OPEN: Sept. 1-Feb. 28.

HUNTING: Mule deer, elk.

ACCESS: From Cty. Rd. 12 and adjacent BLM land. Vehicles restricted to main road; other access by foot or on horseback. Timber activity may be present.

***g. TABLE MOUNTAIN - GMU 59**

From Hwy. 115 and Academy Blvd. in Colorado Springs, go 18 miles south on Hwy. 115 to gate.

ACRES: 11,108

OPEN: Sept. 1-May 31.

HUNTING: Deer, black bears, mountain lions, rabbits, doves, turkeys, coyotes.

ACCESS: Access by foot or horseback only from parking lots.

RESTRICTIONS: Camping permitted during big game season in designated areas. Horseback riding permitted only during big game season.

NEW FOR 1997 - 640 acres

h. CODY PARK - GMU 69

This tract is divided into two parcels. Tract 1: From Westcliffe, at Hwys. 96 and 69, go north on Hwy. 69, 2.5 miles to Cty. Rd. 215, go

north 6.25 miles to southwest corner of property. Tract 2: From Hwy. 50 and 4th Street in Canon City, go south on 4th Street 2 miles until street turns into Cty. Rd. 143. Go 10.3 miles south on Cty. Rd. 143 to BLM Road 6227. Go northwest on BLM Road 6227, 4 miles to Grape Creek, then southwest 3.5 miles to property.

ACRES: 1,560

OPEN: Sept. 1-May 31.

HUNTING: Mountain lions, bears, deer, elk, antelope, turkeys, rabbits, squirrels.

ACCESS: From Copper Gulch Rd., Fremont Cty. 27A, several points on the west side of property. No vehicle access to property.

i. GRAPE CREEK - GMU 69

From Canon City at Hwy. 50 and First Street, go south on First Street, 1 mile to Fremont Cty. Rd. 3. West on Cty. Rd. 3, 5.2 miles to Temple Canyon City Park. South 1/2 mile through park to northeast corner of property. Continue through property along Grape Creek and 1.7 miles along Grape Creek through BLM to Pine Gulch. Walk west up Pine Gulch 1.2 miles to property.

ACRES: 1,280

OPEN: Sept. 1-May 31 for hunting. Year-round for watching wildlife and fishing only. Fishing as posted on Grape Creek.

HUNTING: Deer, elk, bighorn sheep, mountain lions, bears, rabbits, turkeys.

FISHING: Cold-water stream.

ACCESS: Foot or horseback only. No vehicle access on property.

j. McCOY GULCH - GMU 86

From Cotopaxi, go 4 miles south on Cty. Rd. 1-A to Fremont Cty. Rd. 37 to BLM land. East across BLM land to west boundary.

ACRES: 640.

OPEN: Sept. 1-May 31.

HUNTING: Turkeys, bears, mountain lions, elk, deer.

ACCESS: Parking area on BLM land. Foot and horseback only.

k. NEWLIN CREEK - GMU 69

From Florence, go south on Hwy. 67, 4.5 miles to Newlin Creek Rd. Go west on Newlin Creek Rd., 1 mile to northwest corner of section.

ACRES: 640.

OPEN: Sept. 1-Feb. 28.

HUNTING: Deer, small game. Hunting prohibited except by archery, muzzleloaders, shotguns. Hunting prohibited 1/4 mile along east boundary.

ACCESS: From Cty. Rd. on NW corner and from south half of east boundary. Foot access only.

l. PINNACLE ROCK - GMU 58/69

From Canon City, go 15 miles west on Hwy. 50 to Salt Lick BLM area. Then go .5 miles south through BLM to northeast corner of property.

ACRES: 520.

OPEN: Sept. 1-May 31.

HUNTING: Turkeys, deer, elk, bighorn sheep, bears.

ACCESS: Parking at Salt Lick BLM recreation site. No parking on site. BLM access road closed to motor vehicles. Foot and horseback only.

m. WEST BEAR GULCH - GMU 69

In Canon City, at First St. and Hwy. 50 go south to Cty. Rd. 277. Go south on Cty. Rd. 277, 11 miles (past USFS campground 2 miles) to BLM road then northwest 2.5 miles to east boundary.

State Lands Open Sept. 1 through May 31

County	Property Name	Acres
Clear Creek	Golden Watershed	480
Custer	Bear Gulch	640
	Beddows Mountain	560
Fremont	Florence	640
	Grape Creek	1,280
	McCoy gulch	640
	Pinnacle Rock	520
	Table Mountain	11,108
	West Bear Gulch	640
	Cody Park	1,560
	Cottonwood Ridge	640
	Tallahassee Road	640
Huerfano	Black Hawk	1,511
	Black Mountain	640
	Little Sheep Mountain	640
	Schultz Canyon	960
	South Middle Creek	585
	Blue Spring	640
Larimer	Eagle Canyon	640
Las Animas	Sakariason	560
Logan	Ford Bridge	280
	Red Lion Ranch	640
Moffat	Willow Creek	640
Montezuma	Menefee Peak	635
Routt	Grassy Creek	360
Yuma	Landsman Creek	332

State Lands Open for Youth Mentor Program Only (See property listings in this brochure for specific regulations.)

County	Property Name	Acres
Logan	Atwood	160
Moffat	Oxbow	640
Otero	Arkansas	70
Routt	Fly Gulch	460
Routt	Coal Bank Gulch	879

State Lands Open Aug. 15-the last day of rifle antelope season

County	Property Name	Acres
Weld	Carr Tract	3,240

State Lands Open Year-Round

For Fishing and/or Watching Wildlife Only. (See property listings in this brochure for specific regulations.)

County	Property Name	Acres
Bent	Blue Lake	14,059
Chaffee	Tiger Lilly Creek	398
Clear Creek	Bakerville	320
	Golden Watershed	480
Conejos	La Jara	32,913
	Pinon Hills	640
	Vincente Canyon	640
Eagle	Squaw Creek	272
Grand	Ptarmigan	640
	Fraser Canyon	320
Fremont	Deer Haven	640
	Grape Creek	1,280
	Badger Creek	5,112
	Cottonwood Ridge	640
Gunnison	Black Sage Pass	415
	Tomichi Dome	640
Jackson	Elk Mountain	2,840
	Rabbit Ears	4,948
	Three Sisters	1,523
	East Delaney Butte Lake	640
	Johnny Moore Mountain	7,671
	North Platte	152
Larimer	Poudre River	2,876
	La Garde Creek	640
Moffat	Boston Flats	103
	Maybell	9,208
	Cold Springs Mountain	26,829
	South Nipple Rim	19,962
	Big Hole Gulch	1,847
Park	Antero	11,453
	High Creek	1,121
	63 Ranch	1,635
Rio Grande	Dry Creek	640
Routt	King Creek	640
Saguache	Daley Gulch	640
	Marshall Pass	659
	Little LaGarita Creek	640
	Mogotas Arroyo	320
	San Juan Creek	3,238
	San Luis Creek	640
	Steel Canyon	640

ACRES: 640

OPEN: Sept. 1-May 31.

HUNTING: Turkeys, deer, elk, bears, mountain lions, small game.

ACCESS: BLM right-of-way off Cty. Rd. 277. Parking along BLM road. No motor vehicles off main BLM road. Foot and horseback only.

*n. WAUGH MOUNTAIN (partially in Park County) - GMU 57/58
From Canon City go west on Hwy. 50 for 12 miles. Turn right on Hwy. 9 and go 9 miles. Then take Fremont Cty. Rd. 2 west for 15 miles.

ACRES: 17,773

OPEN: Sept. 1-Feb. 28.

HUNTING: Elk, deer, antelope, bear, coyote, grouse.

*o. COTTONWOOD RIDGE - GMU 581

From Canon City go west on Hwy. 50 for 12 miles to Hwy. 9. Turn north on Hwy. 9 and go 6 miles. Turn west at Gate, go .8 mile to property.

ACRES: 640

OPEN: Sept. 1-May 31 for hunting. Otherwise year-round for fishing.

HUNTING: Deer, lion, bear, rabbit.

FISHING: Cottonwood Creek.

*p. TALLAHASSEE ROAD - GMU 58

From Canon City go 12 miles west on Hwy. 50 to Hwy. 9. Go 9 miles on Hwy. 9 to Cty. Rd. #2. Take Cty. Rd. 2 west for 3 miles to property.

ACRES: 640

OPEN: Sept. 1-May 31.

HUNTING: Elk, deer, antelope, coyote, bear, grouse.

ACCESS: Foot or horseback only.

16. GRAND COUNTY

a. MIDDLE CARTER-GUNSIGHT - GMU 181

Northwest sector: From Kremmling, take Hwy. 40, 14 miles west to Chimney Rock Rd. (USFS Rd. 103). Southeast sector: From Kremmling, take Hwy. 40, 10 miles west to Cty. Rd. 25. Take Cty. Rd. 26, left fork 1/2 mile from Hwy. 40 and go east 5 miles.

ACRES: 5,019

OPEN: Sept. 1-Feb. 28.

HUNTING: Big game, small game.

ACCESS: Chimney Rock Rd. (Cty. Rd. 27) accesses northwest section; Gunsight Rd. (Cty. Rd. 26) accesses southeast section. Some areas restricted to foot or horseback.

CAUTION: Roads are highly erodible and care is advised during wet weather.

b. MIDDLE PARK - GMU 27

From Kremmling, take Hwy. 40 west 6 miles to Hwy. 134, 4 miles to Red Dirt Rd. (USFS Rd. 100), 15 miles to Buffalo Park. Follow USFS Rd. 131, 1 mile east to sign.

ACRES: 3,566

OPEN: Sept. 1-Feb. 28.

HUNTING: Big game, small game.

ACCESS: Parking along road about 1/2 mile and 3/4 mile east Buffalo Park gate. Access by foot or on horseback across national forest to property.

c. MILK CREEK - GMU 27

Southwest access: From Kremmling, take Hwy. 40 west 6 miles to Hwy. 134, then go 4 miles to Red Dirt Rd. (USFS Rd. 100). Go north 15 miles

to Buffalo Park, then east on USFS Rd. 131 to sign, and go another 3.5 miles to locked gate and signed trail.
Northeast access: From Kremmling, take Hwy. 40, 20 miles west to Cty. Rd. 184. Go 2 miles west (dry weather only) through white pipe gate and along vehicle track to parking area just before Muddy Creek. In wet weather, continue on Cty. Rd. 184 to access property from ridge or end of road.

Two Bar access: Take Hwy. 40 west of Kremmling 18 miles to signed parking area just before Hwy. Dept. road camp.

Access to all parcels by foot or horse only.

ACRES: 10,455

OPEN: Sept. 1-Feb. 28.

HUNTING: Big game, small game. Timber activity may be present.

d. TROUBLESOME VALLEY RANCH - GMU 18

From Kremmling, take Hwy. 40 east 5 miles to Cty. Rd. 2, then go north about 9 miles to Cty. Rd. 24, turn right. Access through BLM or off this road.

ACRES: 876

OPEN: Sept. 1-Feb. 28.

HUNTING: Elk, deer, rabbits, coyotes, grouse.

ACCESS: Most public access off Cty. Rds. 2 and 24, adjacent BLM land.

Foot or horseback only.

e. WEST CARTER MOUNTAIN - GMU 181

From Kremmling, take Hwy. 40 west 14 miles to Chimney Rock Rd. (USFS Rd. 103). Access to SW corner (Indian Pass) begins at gate 1.5 miles east of Hwy. 40. Access from E and NE (Badger Creek) continues up Chimney Rock Rd. another 5 miles to marked gates.

ACRES: 2,360

OPEN: Sept. 1-Feb. 28.

HUNTING: Big game, small game.

ACCESS: Foot and horseback access only. Restricted motor vehicle use for mobility impaired only with permission from DOW. Call DOW office, Hot Sulphur Springs for permission and map, (970) 725-3557.

Timber activity may be present.

f. WINDY RIDGE - GMU 27

From Kremmling, go west 22 miles on Hwy. 40 (Diamond Creek crossing, mile marker 163); go west 2 miles on Cty. Rd. 184.

ACRES: 880

OPEN: Sept. 1-Feb. 28.

HUNTING: Big game, small game.

CAUTION: Roads are highly erodible and care is advised in wet weather. Timber activity may be present.

g. COPPER MOUNTAIN - GMU 28

From Kremmling, go south on Hwy. 9 to Williams Peak or from Grand Cty. Rd. 3 at Mule Creek. Access from USFS land to the south.

ACRES: 640

OPEN: Sept. 1-Feb. 28.

HUNTING: Elk, deer, blue grouse.

ACCESS: Southern boundary adjacent to Routt National Forest. All other access (3 sides) is from private land, and permission is required. Walk-in hunting only. No ATV or motor vehicle use.

h. LITTLE H. O. - GMU 28

From Granby, go 4.5 miles east of Granby on Cty. Rd. 60.

ACRES: 640

	Flattop Butte	2,052
Moffat	Box Elder	628
	Cedar Springs	640
	Cold Springs Mountain	26,509
	Cross Mountain	640
	Harper Hill	640
	Monument Butte	653
	Morapos	640
	Rattlesnake Hill	640
	Thornburg Draw	640
	Triangle	1,021
	Little Snake	640
	Elk Springs	1,280
	Elk Springs #3	640
	Temple Canyon	637
	Jeffway Gulch	640
	Iles Grove	2,079
	Boston Flats	102
	Maybell	9,208
Morgan	Weldon Valley	461
Montezuma	Weber Canyon	3,040
Otero	Higbee Canyon	640
Park	Mud Springs	6,097
	Wormer Gulch	640
	Saddle Mountain	640
	Deer Creek	320
	Dick's Peak	640
	Hartsel	420
	Eleven Mile	324
	Three Mile Mountain	1,280
	Crooked Top	400
Routt	Clark	640
	Cottonwood Creek	640
	Deep Creek	320
	Maynard Gulch	724
	Moody Creek	640
	Moonhill	640
	Morrison	640
	Stokes Gulch	1,863
	King Mountain	640
	Sleeping Giant	400
	Jimmy Dunn Gulch	5,558
	Yampa River	2,006
	King Creek	640
	Sage Creek	460
Saguache	Old Woman Creek	640
	Little La Garita Creek	640
	Daley Gulch	640
	Marshall Pass	659
San Miguel	Carter Place	320
	Poison Spyder	320
Summit	Palmer Gulch	320
Weld	Greasewood Lake	640
Yuma	Sandy Bluffs	3,682

Custer	Lapin Creek	640
Dolores	Disappointment Creek	640
Douglas	Four Mile	360
Eagle	Berry Creek	640
	Whiskey Creek	602
El Paso	Turkey Track Ranch	8,887
Fremont	Badger Creek	6,032
	Dirty Gulch	640
	Newlin Creek	640
	Short Creek Baldy	640
	Stoney Face Mountain	640
	Deer Haven	640
	Waugh Mountain	17,773
Grand	Middle Carter-Gunsight	5,019
	Middle Park	3,566
	Milk Creek	10,455
	Ptarmigan	640
	Troublesome Valley Ranch	876
	West Carter Mountain	2,360
	Windy Ridge	880
	Copper Mountain	640
	Little H.O.	640
	Antelope Creek	1,240
	Carter Creek	1,301
	East Carter Mountain	1,794
	Fraser Canyon	320
Gunnison	Black Sage Pass	415
	Tollgate	670
	Tomichi Dome	640
	Fossil Ridge	640
Huerfano	Wolf Springs	640
	Guillermo Ranch	2,118
Jackson	Cohagen	2,533
	Indian Creek	640
	Johnny Moore Mountain	7,671
	Kemp Draw	520
	Owl Mountain	640
	Red Canyon	640
	Sand Creek	4,998
	Taylor Draw	320
	MacFarlane Reservoir	2,880
	East Delaney Butte	640
	Elk Mountain	2,840
	Rabbit Ears	4,948
	Three Sisters	1,523
	North Platte	152
Jefferson	Pine Gulch	1,114
Larimer	Bull Mountain	640
	Cherokee Park	1,480
	Horse Ranch Pass	640
	Jimmy Creek	640
	LaGarde Creek	640
	Pfister Draw	1,920
	Poudre River	3,517
	Steinhoff Hill	480
	Arrowhead	200
Las Animas	Aguilar TV Hill	500
	Apishpa North	1,880

OPEN: Sept. 1-Feb. 28.

HUNTING: Deer, elk.

ACCESS: Parking area at northwest corner. No parking along county road except in designated areas. Timber activity may be present.

i. ANTELOPE CREEK - GMU 181

From Kremmling, go west 14 miles on Hwy. 40 to Chimney Rock Rd. (USFS Rd. 103), the go 6 miles east to gate.

ACRES: 1,240

OPEN: Sept. 1-Feb. 28.

HUNTING: Elk, deer, blue grouse.

ACCESS: A walk-through gate with signs provides access to property. Foot and horse travel only.

j. CARTER CREEK - GMU 181

From Kremmling, go 14 miles west on Hwy. 40 to Chimney Rock Rd. (USFS Rd. 103); go 3 miles east to parking area and sign.

ACRES: 1,301

OPEN: Sept. 1-Feb. 28.

HUNTING: Mule deer, elk, blue grouse, sage grouse.

ACCESS: Motor vehicle use through Badger Creek gate restricted to mobility impaired people with permission from DOW. Contact DOW office in Hot Sulphur Springs for permission and map, (970) 725-3557.

k. EAST CARTER MOUNTAIN - GMU 181

From Kremmling, go 14 miles west on Hwy. 40 to Chimney Rock Rd. (USFS Rd. 103). Then go 6 miles east to sign and gate.

ACRES: 1,794

OPEN: Sept. 1-Feb. 28.

HUNTING: Mule deer, elk, blue grouse.

ACCESS: ATVs and snowmobiles allowed as posted through green gate 6 miles east of Hwy. 40. Vehicles restricted too designated route (orange posts) This is to help with retrieval of game. Otherwise, foot and horseback travel only. Parking only at parking lots. Camping allowed in designated areas along Chimney Rock Rd.

l. FRASER CANYON - GMU 28

From Tabernash, go east to Cty. Rd. 84 to fork. Go left at fork 1/2 mile north to Strawberry access road. Left 1.5 miles to property.

ACRES: 320

OPEN: Sept. 1-Feb. 28 for hunting. Year-round for fishing only.

HUNTING: Deer, elk, bears, small game.

FISHING: Cold-water stream.

ACCESS: No motorized vehicles off designated roads. Foot access only. Timber activity may be present.

m. PTARMIGAN - GMU 28

From Fraser, cross railroad tracks at north end of town and go southwest 8 miles on Church Park or Crooked Creek Rd. (Cty. Rd. 50) in the Arapahoe National Forest.

ACRES: 640

OPEN: Sept. 1-Feb. 28 for hunting. Year-round for watching wildlife only.

HUNTING: Deer, elk, bears, small game.

ACCESS: No motor vehicles except snowmobiles on 1 foot of snow. Timber activity may be present.

17. GUNNISON COUNTY

a. TOLLGATE - GMU 551

From Gunnison, at Hwys. 50 and 135 go east 11 miles to BLM Rd. 3101 and turn north. Go 3.5 miles on BLM Rd. 3100; turn east for 1 mile to USFS Rd. 802. Turn north; go 3 miles to USFS Rd. 802.1A. Turn west and go 3 miles to property entrance.

ACRES: 670

OPEN: Sept. 1-Feb. 28.

HUNTING: Mule deer, elk, black bears, mountain lions, blue grouse, rabbits.

ACCESS: This access from Quartz Creek Rd. to Wood's Gulch cutoff. Access by foot or horseback only, except on ridge road as marked in the southwest corner of section. Parking area just inside south entrance. Timber activity may be present.

b. BLACK SAGE PASS - GMU 551

From Gunnison at Hwy. 50 and USFS Rd. 243 (Marshall Pass Rd.), go north on Hwy. 50, 1 mile to USFS Rd. 888. Travel north on USFS Rd. 888 for 5.5 miles to south boundary.

ACRES: 415

OPEN: Year-round for fishing only. Sept. 1-Feb. 28 for hunting.

HUNTING: Mule deer, elk, black bears, mountain lions, blue grouse, rabbits.

FISHING: In small section of No Name Creek.

ACCESS: Access by foot or horseback only.

c. TOMICHI DOME - GMU 551

From Gunnison, at Hwys. 50 and 135 go 17 miles east on Hwy. 50 to BLM Rd. 3095 (Waunita Hot Springs Rd.). Turn north on BLM Rd. 3095 and go 4 miles to west boundary of property.

ACRES: 640

OPEN: Sept. 1-Feb. 28 for hunting and watching wildlife. Year-round for fishing only.

HUNTING: Mule deer, elk, antelope, black bears, mountain lions, grouse, rabbits.

FISHING: Hot Springs Reservoir.

ACCESS: Enter property just southwest of Hot Springs Reservoir. Camping allowed as posted.

*d. FOSSIL RIDGE - GMU 55

From Gunnison travel east on Hwy. 50 for 12 miles to Parlin. Turn north on Cty. Rd. 76 and travel 9 miles to FS Road 822. Turn west on FS Road 822 and follow it for 2 miles.

ACRES: 640

OPEN: Sept. 1-Feb. 28.

HUNTING: Deer, elk, small game.

ACCESS: Foot, horseback, or vehicles on established roads only.

*e. QUAKEY MOUNTAIN - GMU 551

Property closed to public access until Sept. 1, 1998. For details regarding this property prior to opening contact the Gunnison DOW office, (970) 641-0088.

18. HUERFANO COUNTY

a. BLACK HAWK - GMU 85

From Gardner, go 1 mile west on Hwy. 69. Turn north on USFS Rd. 634 and go 6 miles to USFS Rd. (Black Mountain Rd.) Go west 1/2 mile to

State Lands Open Aug. 1 through Feb. 28

County	Property Name	Acres
Moffat	Pole Gulch	11,026
	Bakers Peak	12,393
	Cedars	640
	Greasewood	3,518

State Lands Open Aug. 15 through Feb. 28

County	Property Name	Acres
Baca	North Canyon	632
Chaffee	Maxwell Park	2,177
Conejos	Alamaditas Mesa	640
	Los Mogotes Peak	640
	San Luis Hills	640
	Froze Creek	640
Jackson	Independence Mountain	16,130
Moffat	Big Hole Gulch	1,847
	South Nipple Rim	19,962
	Homestead	640
	Bald Mountain	6,887
Park	Sagebrush Draw	640
	Antero	11,453
	High Creek	1,121
	63 Ranch	1,635
Pueblo	Saint Charles	20,475
Saguache	Saguache Creek	2,059
	Mishak Lakes	2,567
	Stonehouse Gulch	560
	Mineral Hot Springs	640
	Werner Arroyo	320
	Mogotas Arroyo	320
	San Juan Creek	3,238
	San Luis Creek	640
	Steel Canyon	640
	Sanderson Gulch	1,898
	Los Creek	320
	San Luis Creek #2	480

State Lands Open Aug. 15 through May 31

County	Property Name	Acres
Conejos	Vincente Canyon	640
Rio Grande	Dry Creek	1,280
Saguache	Burro Springs 1&2	6,175

State Lands Open Sept. 1 through Feb. 28

County	Property Name	Acres
Baca	State Line	496
	Sand Creek South	319
Bent	Blue Lake	14,059
Chaffee	Little Cochetopa Creek	640
	Aspen Ridge	542
	Poncha Pass	360
	Chubb Park	3,640
Clear Creek	Tiger Lilly Creek	398
	Bakerville	320
Conejos	Rahadero Canyon	673
	Pinon Hills	640
	La Jara	32,913

access markers.

ACRES: 1,511

OPEN: Sept. 1-May 31.

HUNTING: Deer, black bears, mountain lions, antelope, elk, doves, rabbits, turkeys.

ACCESS: No vehicles allowed off county roads; foot or horseback only.

b. BLACK MOUNTAIN - GMU 84

From Gardner, go 1 mile west on Hwy. 69, turn north on USFS Rd. 634 and go 6 miles to USFS Rd. 635 (Black Mountain Rd.), go west 1/2 mile to access markers.

ACRES: 640

OPEN: Sept. 1-May 31.

HUNTING: Deer, elk, rabbits, squirrels, doves, coyotes, turkeys.

ACCESS: From Black Mountain Rd. via by foot or on horseback only.

c. LITTLE SHEEP MOUNTAIN - GMU 85

From Gardner, go southwest on Cty. Rd. 560 (Arco Rd.), 7 miles to property.

ACRES: 640

OPEN: Sept. 1-May 31.

HUNTING: Deer, bears, elk, rabbits, doves, band-tailed pigeons, turkeys.

ACCESS: Cty. Rd. 560 traverses tract from northwest corner to south side. No vehicles allowed off county road.

d. SCHULTZ CANYON - GMU 85

From Walsenburg take Cty. Rd. 330 (Ideal Rd.) south 11 miles.

ACRES: 960

OPEN: Sept. 1-May 31.

HUNTING: Deer, bears, mountain lions, rabbits, doves, band-tailed pigeons, turkeys.

ACCESS: Cty. Rd. 330 traverses northeast quarter of Sec. 31 and south half of Sec. 36. Cty. Rd. 310 enters northeast quarter of Sec. 31 on east side. No vehicles allowed off county road.

e. WOLF SPRINGS - GMU 84

From Walsenburg, take Hwy. 69 for 25 miles west to Gardner, then continue 7 miles west to the property.

ACRES: 640

OPEN: Sept. 1-Feb. 28.

HUNTING: Deer, elk, small game.

ACCESS: A Craeger Resource quad map is useful in locating access. Foot or horseback only.

f. SOUTH MIDDLE CREEK - GMU 85

From La Veta, go 1/2 mile south on Hwy. 12 to Indian Creek Rd. (USFS Rd. 410), then go west 11 miles.

ACRES: 585

OPEN: Sept. 1-May 31.

HUNTING: Deer, elk, bears, mountain lions, turkeys, blue grouse.

ACCESS: USFS Rd. 410 enters property on south side near southwest corner. No vehicles allowed off roads. Foot or horseback access only. Timber activity may be present.

*g. BLUE SPRING - GMU 84

From Gardner go west on Hwy. 69 for 1 mile to national forest access road 634. Turn north on FS access road 634 and travel 13 miles to the property.

ACRES: 640

OPEN: Sept. 1-May 31.

HUNTING: Deer, elk, lion, small game.

ACCESS: Foot or horseback only.

***h. GUILLERMO RANCH - GMU 85**

From Walsenburg travel 15 miles northwest on Hwy. 69 to Badito Junction. From Badito Junction, take Cty. Rd. 520 south for 6 miles to Major Ranch entrance. Then travel west 1-1/4 miles on Cty. Rd. 520.1 to southeast corner of property.

ACRES: 2,118

OPEN: Sept. 1-Feb. 28.

HUNTING: Antelope, rabbit, dove, coyote.

ACCESS: Cty. Rd. 520.1 enters property on SE corner, then traverses property for 3 miles to west boundary.

19. JACKSON COUNTY

a. COHAGEN - GMU 171

From Walden, go 6 miles southeast on Hwy. 14 to Cty. Rd. 21. Go 4 miles to Cty. Rd. 32. Go east 1 mile to property.

ACRES: 2,533

OPEN: Sept. 1-Feb. 28.

HUNTING: Big game, small game.

ACCESS: Foot or horseback only.

b. EAST DELANEY BUTTE LAKE - GMU 16

From Walden go 1.2 miles west on Hwy. 14 to Cty. Rd. 12W, then 5.3 miles west to Cty. Rd. 18, then 4.5 miles west to Cty. Rd. 5, 1 mile north to entrance of Delaney Butte Lakes State Wildlife Area.

ACRES: 640

OPEN: Year-round for fishing only. Sept. 1- Feb. 28 for hunting.

HUNTING: Small game.

FISHING: Cold-water lake.

ACCESS: Foot access only.

RESTRICTIONS: Camping and campfires limited to existing state wildlife area campground next to East Delaney Butte Lake.

c. ELK MOUNTAIN - GMU 6

From Walden, take 5th Street east, which turns into Cty. Rd. 12E, then go 12 miles east, then take Cty. Rd. 12F about 2.5 miles northeast to the parking lot at the end of the road. Access is only from this parking lot and State Forest land.

ACRES: 2,840

OPEN: Year-round for fishing only. Sept. 1-Feb. 28 for hunting.

HUNTING: Deer, elk, blue grouse, rabbits, coyotes.

FISHING: Cold-water stream.

ACCESS: All roads off Cty. Rds. 12E and 12F are closed.

d. INDIAN CREEK - GMU 171

From Rand, go north on Cty. Rd. 27, 4 miles to Cty. Rd. 21.

ACRES: 640

OPEN: Sept. 1-Feb. 28.

HUNTING: Deer, elk, blue grouse, snowshoe hares, coyotes. Hunting is prohibited with centerfire rifles in the northeast quarter of Sec. 16.

ACCESS: Limited to parking lot on Cty. Rd. 21 in southwest quarter of Sec. 16.

e. KEMP DRAW - GMU 171

From Walden, go 6 miles southeast on Hwy. 14 to Cty. Rd. 21; go 1.5 miles south to property.

29t. TEMPLE CANYON — Moffat County

29k. THORNBURG DRAW — Moffat County

34f. THREE MILE MOUNTAIN — Park County

19k. THREE SISTERS — Jackson County

5f. TIGER LILY CREEK - Chaffee County

17a. TOLLGATE — Gunnison County

17c. TOMICHI DOME — Gunnison County

29l. TRIANGLE — Moffat County

16d. TROUBLESOME VALLEY RANCH — Grand County

13a. TURKEY TRACK RANCH — El Paso County

7d. VINCENTE CANYON -- Conejos County

14n. WAUGH MOUNTAIN - Fremont, Park counties

30a. WEBER CANYON — Montezuma County

31a. WELDON VALLEY — Morgan County

39m. WERNER ARROYO — Saguache County

14m. WEST BEAR GULCH - Fremont County

16e. WEST CARTER MOUNTAIN — Grand County

12c. WHISKEY CREEK — Eagle County

29y. WILLOW CREEK - Moffat County

16f. WINDY RIDGE — Grand County

18e. WOLF SPRINGS — Huerfano County

34i. WORMER GULCH — Park County

38i. YAMPA RIVER — Routt County

39e. MOGOTAS ARROYO — Saguache County
 29f. MONUMENT BUTTE — Moffat County
 38m. MOODY CREEK - Routt County
 38n. MOONHILL - Routt County
 29g. MORAPOS — Moffat County
 38g. MORRISON CREEK — Routt County
 34h. MUD SPRINGS — Park County
 14k. NEWLIN CREEK - Fremont County
 3c. NORTH CANYON - Baca County
 19n. NORTH PLATTE — Jackson County
 39a. OLD WOMAN CREEK — Saguache County
 19f. OWL MOUNTAIN — Jackson County
 29z. OXBOW - Moffat County
 42a. PALMER GULCH - Summit County
 25j. PFISTER DRAW - Larimer County
 20a. PINE GULCH - Jefferson County
 14l. PINNACLE ROCK - Fremont County
 7c. PINON HILLS — Conejos County
 41b. POISON SPYDER — San Miguel County
 29h. POLE GULCH — Moffat County
 5c. PONCHA PASS — Chaffee County
 25c. POUDRE RIVER — Larimer County
 16m. PTARMIGAN - Grand County
 17e. QUAKEY MOUNTAIN - Gunnison County
 19g. RABBIT EARS — Jackson County
 7b. RAHADERO CANYON — Conejos County
 29j. RATTLESNAKE HILL — Moffat County
 19h. RED CANYON — Jackson County
 27a. RED LION RANCH — Logan County
 34a. SADDLE MOUNTAIN — Park County
 38q. SAGE CREEK - Routt County
 29cc. SAGEBRUSH DRAW - Moffat County
 39i. SAGUACHE CREEK — Saguache County
 35a. SAINT CHARLES - Pueblo County
 26d. SAKARIASON - Las Animas County
 39f. SAN JUAN CREEK — Saguache County
 39g. SAN LUIS CREEK — Saguache County
 39o. SAN LUIS CREEK #2 - Saguache County
 7g. SAN LUIS HILLS - Conejos County
 19i. SAND CREEK — Jackson County
 3a. SAND CREEK SOUTH — Baca County
 39q. SANDERSON GULCH - Saguache County
 44a. SANDY BLUFFS — Yuma County
 18d. SCHULTZ CANYON — Huerfano County
 14e. SHORT CREEK BALDY — Fremont County
 34k. 63 RANCH - Park County
 38k. SLEEPING GIANT — Routt County
 18f. SOUTH MIDDLE CREEK — Huerfano County
 29i. SOUTH NIPPLE RIM — Moffat County
 12b. SQUAW CREEK — Eagle County
 3b. STATE LINE — Baca County
 39h. STEEL CANYON — Saguache County
 25d. STEINHOFF HILL — Larimer County
 38h. STOKES GULCH — Routt County
 39k. STONEHOUSE GULCH — Saguache County
 14f. STONEY FACE MOUNTAIN — Fremont County
 14g. TABLE MOUNTAIN — Fremont County
 14p. TALLAHASSEE ROAD - Fremont County
 19j. TAYLOR DRAW — Jackson County

ACRES: 520

OPEN: Sept. 1-Feb. 28.

HUNTING: Big game, small game.

f. OWL MOUNTAIN - GMU 171

From Rand go north on Cty. Rd. 27, which goes between Hwys. 14 and 125. From Cty. Rd. 27, take USFS Rd. 792 east, then take a left fork and go to property.

ACRES: 640

OPEN: Sept. 1-Feb. 28.

HUNTING: Deer, elk, small game.

ACCESS: No motorized travel beyond property boundary. Timber activity may be present.

g. RABBIT EARS - GMU 16

From Walden, go southwest toward Muddy Pass on Hwy. 14 for 29 miles to one parking lot, or go 1.5 miles more to another parking lot.

ACRES: 4,948

OPEN: Year-round for fishing only. Sept. 1- Feb. 28 for hunting.

HUNTING: Deer, elk, blue grouse, rabbits.

FISHING: Cold-water stream.

ACCESS: Foot and horseback traffic only. Timber activity may be present.

h. RED CANYON - GMU 16

From Walden, go 1/2 mile west on Hwy. 14 to Cty. Rd. 12W, and go 5.3 miles west to Cty. Rd. 18. Then go 4.5 miles west to Cty. Rd. 5 and go 1 mile north to entrance of Delaney Butte Lakes State Wildlife Area. From there, go west on Cty. Rd. 20 for 4 miles. Turn right at sign and follow two-track road 1 mile to property.

ACRES: 640

OPEN: Sept. 1-Feb. 28.

HUNTING: Deer, elk, rabbits, blue grouse.

i. SAND CREEK - GMU 6

From Walden, go north on Hwy. 125 for 4 miles to Cty. Rd. 8. Then head east on Cty. Rd. 8 for 7 miles to the Adams Ranch State Trust land (this access is only after Oct. 1). Access can be obtained from the Elk Mountain State Trust land to the south or Colorado State Forest to the east.

ACRES: 4,998

OPEN: Sept. 1-Feb. 28.

HUNTING: Deer, elk, blue grouse, rabbits, coyotes.

ACCESS: The State Forest from the east, the Adam's Ranch State Trust land from north, limited to big game season with permission and only on a once-in-and-out basis.

j. TAYLOR DRAW - GMU 171

From Rand, go south on Hwy. 125, 4 miles, then turn east at Old Homestead and Jack Creek Road. After crossing Jack Creek, take USFS Rd. 743 and go to Taylor Draw road closure. From road closure, go on foot or horseback to property.

ACRES: 320

OPEN: Sept. 1-Feb. 28.

HUNTING: Deer, elk, blue grouse, snowshoe hares, coyotes.

ACCESS: Foot or horseback only from Forest Service land.

k. THREE SISTERS - GMU 6

From Walden, take 5th Street east, which turns into Cty. Rd. 12E, go 12

miles east, then take Cty. Rd. 12F for 2.5 miles to parking lot. Access to the property only from parking lot and Colorado State Forest.

ACRES: 1,523

OPEN: Year-round for fishing only. Sept. 1-Feb. 28 for hunting.

HUNTING: Deer, elk, blue grouse, rabbits, coyotes.

FISHING: Cold-water stream.

ACCESS: All roads off Cty. Rds. 12E and 12F closed. Access also from State Forest to east.

l. JOHNNY MOORE MOUNTAIN - GMU 6

From Walden, take 5th Street east, which turns into Cty. Rd. 12E; go 6 miles east to Cty. Rd. 23. Go south 3 miles until you reach BLM land. Numerous two-track roads lead to western boundary of property. Or, from Walden, take Hwy. 14 east 12 miles; go north on Cty. Rd. 30 1 mile.

ACRES: 7,671

OPEN: Sept. 1-Feb. 28 for hunting and watching wildlife. Year-round for fishing only as posted on southern portion of property.

HUNTING: Elk, moose, blue grouse, cottontail rabbits, coyotes.

FISHING: In Michigan River and along reservoir dam as posted.

ACCESS: Parking lot west of the dam and a parking lot 1/4 mile north of the dam. Foot or horseback only. Motor vehicles prohibited.

*m. MACFARLANE RESERVOIR - GMU 17

From Walden, go southwest toward Muddy Pass on Hwy. 14, 15 miles to Cty. Rd. 34 turnoff to the east. Take Cty. Rd. 34, 2 miles to 18 Island Reservoir. Access from BLM land around property.

ACRES: 2,880

OPEN: Sept. 1-Feb. 28.

HUNTING: Antelope, rabbits, sage grouse, coyotes.

ACCESS: Motorized traffic only on established roads.

NEW FOR 1997 - 2,240 acres

n. NORTH PLATTE - GMU 16

From Walden, go 1.2 miles west on Hwy. 14 to Cty. Rd. 12. Then head west 5.3 miles to Cty. Rd. 18, and go 2 miles on Cty. Rd. 18 to Cty. Rd. 9. Go about 1 mile and access property to the west from BLM land for hunting. For fishing, instead of turning off on Cty. Rd. 8, stay on Cty. Rd. 18 for 1/4 mile further to bridge over North Platte River. The fishing part of lease is on river above bridge.

ACRES: 152

OPEN: Year-round for fishing only. Sept. 1-Feb. 28 for hunting.

HUNTING: Antelope, rabbits, coyotes, sage grouse.

FISHING: North Platte River.

o. INDEPENDENCE MOUNTAIN - GMU 161

From Walden, go 1/2 mile west on Hwy. 14 to Cty. Rd. 12. Go west 8 miles to Cty. Rd. 7. North 6 miles to property. From Cowdrey, go west 6 miles on Cty. Rd. 6 to property.

ACRES: 16,130

OPEN: Aug. 15-Feb. 28.

HUNTING: Antelope, deer, elk, small game.

20. JEFFERSON COUNTY

*a. PINE GULCH - GMU 461

From Pine Junction on Hwy. 285, take Cty. Rd. 126 east 2.1 miles to the marked parking lot north of the road.

ACRES: 1,114

OPEN: Sept. 1-Feb. 28.

19b. EAST DELANEY BUTTE LAKE — Jackson County

34e. ELEVEN MILE — Park County

19c. ELK MOUNTAIN — Jackson County

29s. ELK SPRINGS — Moffat County

29w. ELK SPRINGS #3 - Moffat County

26b. FLATTOP BUTTE — Las Animas County

14d. FLORENCE — Fremont County

38p. FLY GULCH - Routt County

17d. FOSSIL RIDGE - Gunnison County

27b. FORD BRIDGE — Logan County

11a. FOUR MILE — Douglas County

16l. FRASER CANYON - Grand County

9d. FROZE CREEK - Custer County

6b. GOLDEN WATERSHED — Clear Creek County

14i. GRAPE CREEK — Fremont County

38d. GRASSY CREEK — Routt County

29n. GREASEWOOD — Moffat County

43a. GREASEWOOD LAKE — Weld County

18h. GUILLERMO RANCH - Huerfano County

29e. HARPER HILL — Moffat County

34d. HARTSEL — Park County

32a. HIGBEE CANYON — Otero County

34j. HIGH CREEK - Park County

29aa. HOMESTEAD - Moffat County

25g. HORSE RANCH PASS - Larimer County

29x. ILES GROVE - Moffat County

19o. INDEPENDENCE MOUNTAIN -- Jackson County

19d. INDIAN CREEK — Jackson County

29u. JEFFWAY GULCH — Moffat County

25h. JIMMY CREEK - Larimer County

38l. JIMMY DUNN GULCH — Routt County

19l. JOHNNY MOORE MOUNTAIN — Jackson County

19e. KEMP DRAW — Jackson County

38e. KING CREEK — Routt County

38j. KING MOUNTAIN - Routt County

25i. LAGARDE CREEK - Larimer County

7a. LA JARA RESERVOIR — Conejos County

44b. LANDSMAN CREEK — Yuma County

9b. LAPIN CREEK — Custer County

5a. LITTLE COCHETOPA CREEK — Chaffee County

16h. LITTLE H.O. — Grand County

39d. LITTLE LA GARITA CREEK — Saguache County

18c. LITTLE SHEEP MOUNTAIN — Huerfano County

29o. LITTLE SNAKE — Moffat County

39n. LOS CREEK - Saguache County

7f. LOS MOGOTES PEAK - Conejos County

34m. MCARTHUR GULCH - Park County

14j. MCCOY GULCH - Fremont County

19m. MACFARLANE RESERVOIR — Jackson County

39c. MARSHALL PASS — Saguache County

29q. MAYBELL — Moffat County

38f. MAYNARD GULCH — Routt County

5e. MAXWELL PARK - Chaffee County

30b. MENEFEE PEAK - Montezuma County

16a. MIDDLE CARTER-GUNSIGHT — Grand County

16b. MIDDLE PARK — Grand County

16c. MILK CREEK — Grand County

39l. MINERAL HOT SPRINGS — Saguache County

39j. MISHAK LAKES — Saguache County

ALPHABETICAL LIST OF STATE TRUST LANDS

- 26c. AGUILAR TV HILL - Las Animas County
- 7e. ALAMADITAS MESA - Conejos County
- 16i. ANTELOPE CREEK — Grand County
- 34g. ANTERO — Park County
- 26a. APISHIPA NORTH — Las Animas County
- 32b. ARKANSAS - Otero County
- 25e. ARROWHEAD — Larimer County
- 5b. ASPEN RIDGE — Chaffee County
- 27c. ATWOOD - Logan County
- 14a. BADGER CREEK — Fremont County
- 29r. BAKERS PEAK — Moffat County
- 6a. BAKERVILLE — Clear Creek County
- 29bb. BALD MOUNTAIN - Moffat County
- 9a. BEAR GULCH — Custer County
- 9c. BEDDOWS MOUNTAIN — Custer County
- 12a. BERRY CREEK — Eagle County
- 29v. BIG HOLE GULCH - Moffat County
- 18a. BLACK HAWK — Huerfano County
- 18b. BLACK MOUNTAIN — Huerfano County
- 17b. BLACK SAGE PASS — Gunnison County
- 4a. BLUE LAKE — Bent County
- 18g. BLUE SPRING - Huerfano County
- 29a. BOSTON FLATS — Moffat County
- 29b. BOX ELDER — Moffat County
- 25a. BULL MOUNTAIN — Larimer County
- 39p. BURRO SPRINGS 1&2 - Saguache County
- 43b. CARR TRACT - Weld County
- 16j. CARTER CREEK — Grand County
- 41a. CARTER PLACE — San Miguel County
- 29c. CEDAR SPRINGS — Moffat County
- 29p. CEDARS — Moffat County
- 25b. CHEROKEE PARK — Larimer County
- 5d. CHUBB PARK - Chaffee County
- 38a. CLARK — Routt County
- 38o. COAL BANK GULCH - Routt County
- 14h. CODY PARK — Fremont County
- 19a. COHAGEN — Jackson County
- 29m. COLD SPRINGS MOUNTAIN — Moffat County
- 16g. COPPER MOUNTAIN — Grand County
- 38b. COTTONWOOD CREEK — Routt County
- 14o. COTTONWOOD RIDGE - Fremont County
- 34l. CROOKED TOP - Park County
- 29d. CROSS MOUNTAIN — Moffat County
- 39b. DALEY GULCH — Saguache County
- 38c. DEEP CREEK — Routt County
- 34b. DEER CREEK — Park County
- 14b. DEER HAVEN — Fremont County
- 34c. DICK'S PEAK — Park County
- 10a. DISAPPOINTMENT CREEK - Dolores County
- 14c. DIRTY GULCH — Fremont County
- 5g. DRONEY GULCH - Chaffee County
- 37a. DRY CREEK - Rio Grande County
- 25f. EAGLE CANYON - Larimer County
- 16k. EAST CARTER MOUNTAIN — Grand County

HUNTING: Deer, elk, small game. Big game hunting limited to no more than 4 hunters a day. Big game hunters must have a permit from DOW in Denver by calling (303) 291-7227 or 291-7230. Elk hunters must have a limited license for GMU 461.

ACCESS: Parking along Cty. Rd. 126 only in designated lot at east end of property. Foot access only.

RESTRICTIONS: Campfires and dogs prohibited.

25. LARIMER COUNTY

a. BULL MOUNTAIN - GMU 8

From Fort Collins, take Hwy. 287 north 22 miles to Cherokee Park Rd. (Larimer Cty. Rd. 80C); go 35 miles west to property.

ACRES: 640

OPEN: Sept. 1-Feb. 28.

HUNTING: Big game, small game.

ACCESS: Cty. Rd. 80C runs through southeast corner of property. A two-track road runs into southwest part of property. Foot or horseback only. Timber activity may be present.

b. CHEROKEE PARK - GMU 191

Adjacent to Cherokee Park State Wildlife Area, Lone Pine Unit and Lower Unit. Lone Pine Unit: From Fort Collins, go 20 miles north on Hwy. 287 to Red Feather Lakes Rd., then 8 miles west to unit. Lower Unit: From Ft. Collins, go 22 miles north on Hwy. 287 to Cherokee Park Rd. 80C, then 6 miles west to unit.

ACRES: 1,480

OPEN: Sept. 1-Feb. 28.

HUNTING: Big game, small game.

*c. POUDRE RIVER - GMU 191

From Fort Collins, go northwest on Hwy. 287 to Ted's Place, then go west on Hwy. 14 for 1.7 miles to DOW lands. These lands are north of DOW lands along Hwy. 14, about 1.5 miles to where Hwy. 14 turns north. These lands are east of Hwy. 14 another 1.7 miles. To get to Section 36 take Hwy. 287 NW to Ted's Place. Continue past Ted's 3 miles. Section is on W side of hwy. Property closed east of Hwy. 287.

ACRES: 3,517

OPEN: Sept. 1-Feb. 28 for hunting and watching wildlife. Year-round for fishing only.

HUNTING: Deer, small game.

FISHING: Cold-water stream (Poudre River, North Fork of the Poudre and Seaman Reservoir). Dam and caretaker residence closed to public as posted. Boats prohibited, but float tubes allowed.

ACCESS: Access through private property if permission is obtained first. Written permission from agricultural lessee or his agent required March 1 to Aug. 31. Foot or horseback only.

NEW FOR 1997 - 640 acres.

d. STEINHOFF HILL - GMU 191

From Fort Collins, go north on Hwy. 287 about 16 miles to Cty. Rd. 74E at The Forks; go 4 miles west on Cty. Rd. 74E; turn north on Cty. Rd. 37 and go 1/2 mile to property.

ACRES: 480

OPEN: Sept. 1-Feb. 28.

HUNTING: Big game, small game. Only archery or shotgun hunting allowed. Target practice prohibited.

ACCESS: Foot or horseback only.

e. ARROWHEAD - GMU 19

From Rustic, go 2.25 miles west on Hwy. 14 in Poudre Canyon, .25 miles highway frontage on north side.

ACRES: 200

OPEN: Sept. 1-Feb. 28.

HUNTING: Bighorn sheep, deer, elk, cottontail rabbits, blue grouse, pine squirrels.

f. EAGLE CANYON - GMU 20

From Loveland, take Hwy. 34 west to the Big Thompson School, go north 4 miles on Buckhorn Road (Cty. Rd. 27) to Masonville. Go north-west on Buckhorn Road 2.5 miles to the Storm Mountain access road. Travel 2.5 miles west on Storm Mountain access road to an access sign on Forest Service land. Travel by foot or horseback 1.5 miles across Forest Service land to south boundary of property.

ACRES: 640

OPEN: Sept. 1-Feb. 28.

HUNTING: Deer, elk, small game.

ACCESS: Foot or horseback 1.5 miles across Forest Service land to south boundary.

g. HORSE RANCH PASS - GMU 8

From Fort Collins, go north 22 miles on Hwy. 287 to the Cherokee Park road (LCR 80C). Go west on Cherokee Park road 40 miles to LCR 103. North on LCR 103 to Bull Mountain access road, then 4 miles northeast on Bull Mountain access road to property.

ACRES: 640

OPEN: Sept. 1-Feb. 28 for hunting.

HUNTING: Elk, antelope, deer.

ACCESS: No motor vehicles permitted. Parking on BLM land adjacent to property. Foot and horseback only.

h. JIMMY CREEK - GMU 8

From Fort Collins, go 50 miles west on Hwy. 14. Turn north on Laramie River Rd. 103 and travel 23 miles to Bull Mountain access road. Then east 1.25 miles to the BLM and property boundary.

ACRES: 640

OPEN: Sept. 1-Feb. 28.

HUNTING: Deer, elk, antelope, small game.

ACCESS: Bull Mountain access road by foot or horseback. Property bordered on east, north and west by BLM land.

i. LaGARDE CREEK - GMU 7

From Fort Collins, take Hwy. 14, 50 miles west. Take Laramie River Road (LCR 103) north 28 miles to Hohnholz Lakes. Go west 15 miles on Forest Road 200, then south on Road 143 and then east on Road 207 to property.

ACRES: 640

OPEN: Sept. 1-Feb. 28 for hunting. Year-round for fishing only.

HUNTING: Elk, deer, bear.

FISHING: LaGarde Creek for brooks and browns.

ACCESS: Foot and horseback only. Timber activity may be present.

j. PFISTER DRAW - GMU 7/8

From Fort Collins, go 22 miles north on Hwy. 287 to Larimer Cty. Rds. 80C. Go west to Rd. 103 (known as Four Corners). Go north on LCR 103 for 7 miles to east properties. To west property, turn off Forest Rd. 200 and go west 5 miles.

ACRES: 1,920

43. WELD COUNTY**a. GREASEWOOD LAKE - GMU 95**

From Kersey, go 18 miles east on Hwy. 34 to Weld Cty. Rd. 87 (Masters Rd.). Go north and east on Rd. 87 for 14 miles to Cty. Rd. 68. Parking at northeast corner of intersection.

ACRES: 640

OPEN: Sept. 1-Feb. 28.

HUNTING: Antelope, cottontail rabbits, coyotes, doves, ducks.

ACCESS: Walk-in only.

b. CARR TRACT - GMU 87

From Fort Collins, take I-25 north 20 miles to Carr exit. Go northeast on Carr/Rockport Rd. (Cty. Rd. 126). Property 2 miles northeast of town of Carr.

ACRES: 3,240

OPEN: Aug. 15 through the last day of rifle antelope season.

HUNTING: Antelope.

RESTRICTIONS: No hunting blinds permitted. All fires prohibited, including open fires, BBQ's, sterno cans, smoking. A maximum of 15, one-day permits may be issued by DOW. Permits available Aug. 15. Contact DOW in Fort Collins, (970) 484-2836.

44. YUMA COUNTY**a. SANDY BLUFFS - GMU 102**

From Idalia, go 8.5 miles north on Cty. Rd. DD at Arikaree River.

ACRES: 3,202

OPEN: Sept. 1-Feb. 28.

HUNTING: Big game, small game.

ACCESS: 3/4 mile north of Arikaree River east of Yuma Cty. Rd. DD. Access restricted as posted on east side of Hwy. 385.

b. LANDSMAN CREEK (partially in Kit Carson County) - GMU 103

From Burlington, go 18 miles north on Hwy. 385, then go 1/2 mile east on Yuma Cty. Rd. O.

ACRES: 332

OPEN: Sept. 1-May 31

HUNTING: Deer, turkeys, pheasants, quail, doves, rabbits, coyotes.

ACCESS: Foot access only.

ty.

ACRES: 320

OPEN: Aug. 15-Feb. 28 for hunting and fishing.

HUNTING: Antelope, elk, deer, bighorn sheep, small game.

FISHING: Cold-water stream.

ACCESS: No motor vehicles off established roads.

o. SAN LUIS CREEK #2 - GMU 82

From Moffat, go east on Cty Rd T. Take the first right on Cty Rd. 60.

Go southeast 1-1/4 miles to property.

ACRES: 480

OPEN: Aug. 15-Feb. 28.

HUNTING: Antelope, elk, deer, small game.

ACCESS: No vehicles off county roads. Foot and horseback only.

* p. BURRO SPRINGS 1 & 2 - GMU 68

From LaGarita travel north on Cty. Rd. 42 for 2.2 miles to Cty. Rd. 42K. Travel weston Cty. Rd. 42K to property.

ACRES: 6,175

OPEN: Aug. 15-May 31.

HUNTING: Elk, deer, antelope, bighorn sheep, mtn lion, rabbits, dove, blue grouse.

*q. SANDERSON GULCH - GMU 68

From LaGarita, travel north on Cty. Rd. 42 for 6 miles to property.

ACRES: 1,898

OPEN: Aug. 15-May 31.

HUNTING: Deer, antelope, elk, cottontail, coyotes.

ACCESS: Foot or horseback only.

41. SAN MIGUEL COUNTY

a. CARTER PLACE - GMU 70

From Naturita, take Hwy. 145 east 3-1/2 miles to Hwy. 141; go 3.6 miles south on Hwy. 141, turn west on Cty. Rd. HH31 and go 3 miles to dirt road, then go 1 mile south.

ACRES: 320

OPEN: Sept. 1-Feb. 28.

HUNTING: Deer, elk, small game.

ACCESS: Through BLM. Foot or horseback only.

b. POISON SPYDER - GMU 70

From Naturita, take Hwy. 141, 15 miles south to Cty. Rd. 29W. Take Cty. Rd. 29W west 1.7 miles from Hwy. 141 on BLM Rd. 4088 and go 2 miles northwest. Turn south on road, and go 1 mile south.

ACRES: 640

OPEN: Sept. 1-Feb. 28.

HUNTING: Deer, elk, small game.

ACCESS: Adjacent to BLM on three sides.

42. SUMMIT COUNTY

a. PALMER GULCH - GMU 37

From Silverthorne, take Hwy. 9, 12 miles. Property east of Hwy. 9, close to Blue River State Wildlife Area.

ACRES: 320.

OPEN: Sept. 1- Feb. 28.

HUNTING: Deer, elk, small game.

ACCESS: Use entrance to Blue River SWA parking lot. Foot and horseback only.

OPEN: Sept. 1-Feb. 28.

HUNTING: Antelope, small game

ACCESS: Sections 25 and 36 are off LCR 103. Road 103 goes through the southwest corner of section 36. Section 34 is 5 miles west of LCR 103 on Forest Road 200. Then north 1 mile on BLM two track road. No motorized vehicles on property.

26. LAS ANIMAS COUNTY

a. APISHIPA NORTH - GMU 133

From Walsenburg, take I-25 exit to Hwy. 10, go east for 18.5 miles, then go south on Cty. Rd. 77 for 7 miles, east on Cty. Rd. 90 for 11 miles to Apishipa State Wildlife Area. Follow signs through wildlife area to northeast side and parking lot.

ACRES: 1,880

OPEN: Sept. 1-Feb. 28.

HUNTING: Mule deer, antelope, bighorn sheep, rabbits, doves, scaled quail, bobcats, coyotes.

ACCESS: Access by foot or horseback. No motor vehicles past parking lot.

b. FLATTOP BUTTE - GMU 133

From Aguilar on I-25, take Exit 34 to Cty. Rd. 60 east for 10 miles, then go north on Cty. Rd. 75 for 2 miles. Then go east on Cty. Rd. 64 for 2 miles and go north on Cty. Rd. 79 for 6 miles to parking lot.

ACRES: 2,052

OPEN: Sept. 1-Feb. 28.

HUNTING: Mule deer, antelope, rabbits, doves, scaled quail, bobcats, coyotes.

ACCESS: Foot access only. No vehicles past parking lot.

c. AGUILAR TV HILL - GMU 85

From Aguilar, take Exit 30 off I-25 to Cty. Rd. 63.1. Go .5 miles west to property.

ACRES: 500

OPEN: Sept. 1-Feb. 28.

HUNTING: Mule deer, antelope, black bears, small game.

ACCESS: Access is restricted as posted on east side of property.

d. SAKARIASON - GMU 85

From Trinidad, go west 15.3 miles on Hwy. 12 to Cty. Rd. 41.7. Go 11.6 miles north to property.

ACRES: 560

OPEN: Sept. 1-May 31.

HUNTING: Elk, mule deer, black bears, turkeys, mtn. lions.

ACCESS: From Sarcillo Canyon (Cty. Rd. 41.7) through Sakariason tract Spanish Peaks SWA.

ACCESS: Access restricted as posted on west side of property.

27. LOGAN COUNTY

a. RED LION RANCH - GMU 92

From Crook, go northeast on Hwy. 138, 8.25 miles to Sedgwick-Logan county line. Turn south on Logan Cty. Rd. 97/Sedgwick Cty. Rd. 1, and go 1.25 miles to parking area.

ACRES: 200

OPEN: Sept. 1-May 31.

HUNTING: Deer, pheasants, quail, turkeys, ducks, geese, rabbits, squirrels.

ACCESS: Parking area off Logan Cty. Rd. 97/Sedgwick Cty. Rd. 1 just north of river bottom. Access only as posted.

b. FORD BRIDGE - GMU 91

From Sterling, go 7.5 miles northeast on Hwy. 138 to Cty. Rd. 40, then go east 1/2 mile.

ACRES: 280

OPEN: Sept. 1-May 31.

HUNTING: Mule and white-tailed deer, pheasants, quail, turkeys, ducks, geese. Property closed to hunting deer with rifles.

c. ATWOOD - GMU 96

From Atwood travel 1 mile south on Hwy. 63 to property

ACRES: 160

OPEN: Sept. 1- May 31.

HUNTING: Mule deer, whitetailed deer, pheasant, quail, turkey, ducks, geese, rabbits, squirrels, furbearers.

ACCESS: Near SE corner of property next to Cty. Rd. 370.

RESTRICTIONS: Centerfire rifles prohibited. Property available to hunters Saturdays, Sundays, Wednesdays and legal holidays only, and reservations are required. Some reservations will be for Youth Mentor Program and mobility impaired hunters. For more information and reservations contact, DOW in Brush (970) 842-3124.

29. MOFFAT COUNTY**a. BOSTON FLATS - GMU 3**

From Maybell, go northwest 3.5 miles on Hwy. 318. On north side of Hwy. 318.

ACRES: 104

OPEN: Year-round for fishing and watching wildlife only. Sept. 1- Feb. 28 for hunting.

HUNTING: Big game, small game.

ACCESS: From Hwy. 318, walk-in only. Adequate area for parking between highway and property.

b. BOX ELDER - GMU 211

From Hamilton, go south on Hwy. 13 for 11 miles to Cty. Rd. 17, turn right 1.5 miles to Cty. Rd. 51. Go 1 mile to Cty. Rd. 32 and go 8 1/2 miles to BLM access.

ACRES: 628

OPEN: Sept. 1-Feb. 28.

HUNTING: Big game, small game.

ACCESS: Foot or horseback only.

c. CEDAR SPRINGS - GMU 11

From Maybell, go 8 miles west on Hwy. 40, turn south on Cty. Rd. 23 and go about 2 miles.

ACRES: 640

OPEN: Sept. 1-Feb. 28.

HUNTING: Antelope, deer, elk, small game.

ACCESS: Vehicle access only on Cty. Rd. 23 and BLM Rd. 1558.

d. CROSS MOUNTAIN - GMU 11

From Maybell, go southwest on Hwy. 40, 16 miles to mile marker 44; go north on NPS - Deer Lodge Park Rd. about 2.5 miles to BLM easement.

ACRES: 640

OPEN: Sept. 1-Feb. 28.

HUNTING: Antelope, deer, elk, small game.

HUNTING: Elk, mule deer, antelope, rabbits, hares, coyotes.

ACCESS: Walk-in access only.

h. STEEL CANYON - GMU 82

From Villa Grove, go east on Cty. Rd. LL57 (Forest Rd. 970) for 3.5 miles to property.

ACRES: 640

OPEN: Year-round for watching wildlife only. Aug. 15-Feb. 28 for hunting.

HUNTING: Elk, mule deer, antelope, rabbits, hares, coyotes.

ACCESS: Forest Rds. 970 and 988; use only established roads.

i. SAGUACHE CREEK - GMU 68

From Moffat, go south 2 miles on Hwy. 17, which bisects property and provides several access points west of Saguache Cty. Rd. O.

ACRES: 2,059

OPEN: Aug. 15-Feb. 28.

HUNTING: Deer, elk, small game.

j. MISHAK LAKES - GMU 68

From Moffat, go south 2 miles on Hwy. 17, which bisects property and provides several access points west of Saguache Cty. Rd. O.

ACRES: 2,567

OPEN: Aug. 15-Feb. 28.

HUNTING: Deer, elk, small game.

k. STONEHOUSE GULCH - GMU 681

From Saguache, go 10 miles north on Hwy. 285 to BLM road south from Noland Gulch loop road to Stonehouse Gulch (across Hwy. 285 from Mineral Hot Springs); go west 1/2 mile, then south 2 miles to property.

ACRES: 560

OPEN: Aug. 15-Feb. 28.

HUNTING: Elk, mule deer, bighorn sheep, antelope, rabbits, blue grouse, doves, coyotes, furbearers.

l. MINERAL HOT SPRINGS - GMU 82

From Villa Grove, go south 4 miles on Hwy. 285 to Saguache Cty. Rd. GG; go 1/8 mile east to property.

ACRES: 640

OPEN: Aug. 15-Feb. 28.

HUNTING: Antelope, mule deer, elk, small game.

ACCESS: Saguache Cty. Rds. GG and 58EE bisect parcel.

m. WERNER ARROYO - GMU 68

From Saguache, go south 9 miles on Hwy. 285 to Saguache Cty. Rd. R. Turn east and go 5 miles to Saguache Cty. Rd. 52, then go north 1/2 mile to property.

ACRES: 320

OPEN: Aug. 15-Feb. 28.

HUNTING: Deer, antelope, waterfowl, rabbits, hares, coyotes, furbearers.

ACCESS: No motor vehicles.

n. LOS CREEK - GMU 67

From Gunnison, on Hwy. 50, go 8 miles to Hwy. 114. Go southeast on Hwy. 114, 20 miles. Turn right on Cty. Rd. NN56. Travel SE about 7.5 miles to Forest Road 787.2A. Go east 2 miles to south access of proper-

ACRES: 644

OPEN: Year-round for fishing only. Sept. 1- Feb. 28 for hunting.

HUNTING: Mule deer, elk, black bears, mountain lions, blue grouse, rabbits.

FISHING: Agate Creek, Brush Creek, Tomichi Creek.

ACCESS: Enter the Daley Gulch property at gravel pit on west side of Hwy. 50 across from state highway barn. Vehicle access on existing USFS Rd. 8192 is allowed. Vehicles not allowed off USFS Rd. 8192, except in designated camping or parking areas. All other access by foot or horseback only.

RESTRICTIONS: Camping in designated areas only.

c. MARSHALL PASS - GMU 551

From Sargents at Hwy. 50 and USFS Rd. 243 (Marshall Pass Rd.), go east on USFS Rd. 243 for 4.5 miles to property.

ACRES: 659

OPEN: Year-round for fishing only. Sept. 1-Feb. 28 for hunting.

HUNTING: Mule deer, elk, black bears, mountain lions, blue grouse, rabbits.

FISHING: Marshall and Indian creeks.

ACCESS: Access by vehicle on Indian Creek Rd. only. Foot and horseback everywhere else. Parking provided at Indian Creek. Parking and camping allowed at designated site on Indian Creek.

d. LITTLE LA GARITA CREEK - GMU 79

From La Garita, go west on Camero Creek Rd. for 1 mile, then head south at fork on La Garita Rd. for 3 miles. Go west on Forest Rd. 670 (La Garita Creek) for 5 miles. USFS Rd. 670 to southeast corner or from west on USFS Rd. 670 to southwest corner.

ACRES: 640

OPEN: Sept. 1-Feb. 28 for hunting. Year-round for watching wildlife only.

HUNTING: Elk, deer, antelope, black bears, mountain lions, cottontail rabbits, squirrels, doves, coyotes, beavers.

ACCESS: No off-road use by motor vehicles.

e. MOGOTAS ARROYO - GMU 68

From Saguache, go south 15 miles on Hwy. 285 to Saguache Cty. Rd. L. Go west 4 miles to BLM road that bisects property.

ACRES: 320

OPEN: Year-round for watching wildlife only. Aug. 15-Feb. 28 for hunting.

HUNTING: Antelope, mule deer, elk, bighorn sheep, rabbits, coyotes, bobcats.

f. SAN JUAN CREEK - GMU 68

From Saguache, go south on Hwy. 285 for 6 miles to Saguache Rd. T. Go 2 miles west on Rd. T, then south 1.25 miles to property.

ACRES: 3,238

OPEN: Year-round for watching wildlife only. Aug. 15-Feb. 28 for hunting.

HUNTING: Antelope, elk, mule deer, cottontail and jackrabbits, coyotes.

g. SAN LUIS CREEK - GMU 82

From Moffat, go 5 miles north on Hwy. 17, then east on Saguache Cty. Rd. Z for 1.5 miles to property.

ACRES: 640

OPEN: Year-round for watching wildlife only. Aug. 15-Feb. 28 for hunting.

e. HARPER HILL - GMU 12

From Hamilton, go 6 miles east on Hwy. 317 to Cty. Rd. 37. Go 2.5 miles south on Cty. Rd. 37 to BLM land.

ACRES: 640

OPEN: Sept. 1-Feb. 28.

HUNTING: Big game, small game.

ACCESS: Foot or horseback only.

f. MONUMENT BUTTE - GMU 12

From Hamilton, go south 3 miles on Hwy. 13 to Yellow Jacket Pass Rd. (Cty. Rd. 45). Then go south on Cty. Rd. 45 for 4 miles.

ACRES: 653

OPEN: Sept. 1-Feb. 28.

HUNTING: Deer, elk, rabbits, grouse.

ACCESS: Horseback or walk-in access along Cty. Rd. 45. No motor vehicles; parking lot off Cty. Rd. 45 at north end. Parking lot with camping allowed at south end off county road.

g. MORAPOS - GMU 12

From Hamilton, go 2 miles south on Hwy. 13, then turn south on Cty. Rd. 41. Go 2 miles to access point on BLM land.

ACRES: 640

OPEN: Sept. 1-Feb. 28.

HUNTING: Big game, small game.

ACCESS: Foot or horseback only.

h. POLE GULCH - GMU 3

From Craig, go 39 miles north on Hwy. 13 to Cty. Rd. 4; head west for 1.75 miles. Tract is south of Cty. Rd. 4 and extends about 5 miles west of Cty. Rd. 9.

ACRES: 11,026

OPEN: Aug. 1-Feb. 28.

HUNTING: Big game, small game.

ACCESS: All roads on tract where gates are present. All structures closed to public use. Motor vehicles restricted to existing roads.

i. SOUTH NIPPLE RIM - GMU 2/3

From Maybell, go north on Cty. Rd. 19 for 12 miles to Cty. Rd. 21. Then go north 11 miles to Cty. Rd. 7 and head north 2 miles to Cty. Rd. 4. Then go west 9 miles to Cty. Rd. 66 and go south to property.

ACRES: 19,962

OPEN: Aug. 15-Feb. 28 for hunting. Year-round for watching wildlife only.

HUNTING: Antelope, deer, elk, coyotes.

ACCESS: From Cty. Rd. 66, from southwest corner and walk from BLM on the west and south sides. Motorized travel limited to existing ranch roads as marked. Discharging firearms prohibited within 100 feet of buildings, corrals as posted.

j. RATTLESNAKE HILL - GMU 211

From Craig, head west on Hwy. 40 for 27 miles to Cty. Rd. 57 (Price Creek Rd.), turn south and go 5 miles to Cty. Rd. 32, turn south and go 4 miles on Cty. Rd. 32 to property.

ACRES: 640

OPEN: Sept. 1-Feb. 28.

HUNTING: Deer, elk, antelope, rabbits, sage grouse. **Safety Zone:** No hunting within a quarter-mile safety zone along east boundary of property.

ACCESS: Parking area and walk-thru access gate at northeast corner.

Second walk-thru gate on drift fence in southeast quarter. No parking on county road.

k. THORNBURG DRAW - GMU 11

From Maybell, go 5 miles west on Hwy. 40; turn south on BLM Rd. 1558 and go about 1/4 mile.

ACRES: 640

OPEN: Sept. 1-Feb. 28.

HUNTING: Antelope, deer, elk, small game.

l. TRIANGLE - GMU 11

Immediately west of Maybell to Hwy. 318 and Hwy. 40.

ACRES: 1,021

OPEN: Sept. 1-Feb. 28.

HUNTING: Deer, elk, antelope, small game.

m. COLD SPRINGS MOUNTAIN - GMU 2/201

From Maybell, go northwest on Hwy. 318, 41 miles to Moffat Cty. Rd. 10N. Go north on Cty. Rd. 10N for 8 miles. Property is west of Cty. Rd. 10N largely on top of Cold Springs Mountain and is mixed with BLM and private lands. There are also 2,495 acres east of Cty. Rd. 10N that are mixed with BLM and private land.

ACRES: 26,509

OPEN: Sept. 1-Feb. 28 for hunting. Year-round for watching wildlife only.

HUNTING: Elk, deer, antelope, blue grouse, sage grouse.

ACCESS: Cty. Rd. 167 and BLM Rd. 2007 are recommended for four-wheel-drive vehicles.

RESTRICTIONS: Camping allowed only during big game seasons.

n. GREASEWOOD - GMU 3

This tract is divided into six parcels. (1) From Maybell, go north on Moffat Cty. Rd. 19 to Cty. Rd. 21. Then go north on Cty. Rd. 21 for 1.5 miles and east on two-track road to Red Wash Butte. (2) From Maybell, go north on Cty. Rd. 19 to Cty. Rd. 21, then go north on Cty. Rd. 21 to Cty. Rd. 50. Go east on Cty. Rd. 50, 5 miles to property. (3) From Maybell, go north on Cty. Rd. 19 to Cty. Rd. 21; go north on Cty. Rd. 21 to Cty. Rd. 42, then east on Cty. Rd. 42 8.5 miles to property. (4) From Maybell, north on Cty. Rd. 19 to Cty. Rd. 8. East on Cty. Rd. 8 to Cty. Rd. 6. Head northeast on Cty. Rd. 6-Cty. Rd. 44, 4.5 miles to property. (5) From Maybell, go north on Cty. Rd. 19 to Cty. Rd. 8. Then go east on Cty. Rd. 8 to Cty. Rd. 8N and go north 1.25 miles to property. (6) From Maybell, go north on Cty. Rd. 19 to Cty. Rd. 8, then go east to Cty. Rd. 8N. Property lies northeast of intersection.

ACRES: 3,518

OPEN: Aug. 1-Feb. 28.

HUNTING: Antelope, mule deer, elk, sage grouse, rabbits.

ACCESS: County road rights of way through the various properties. Access off county roads by foot and horseback only except on county roads.

o. LITTLE SNAKE - GMU 2/3

From Maybell, go 15 miles northwest on Hwy. 318 to Cty. Rd. 21. Then go north on Cty. Rd. 21 about 3.5 miles to property.

ACRES: 640

OPEN: Sept. 1-Feb. 28.

HUNTING: Deer, antelope, elk, rabbits.

ACCESS: By foot and horseback only. Public access permitted only as posted.

ACRES: 640

OPEN: Sept. 1-Feb. 28.

HUNTING: Elk, deer.

ACCESS: Foot and horseback only. Discharging firearms prohibited north of Moody Creek or as posted.

n. MOONHILL - GMU 14

From Clark, go southeast on Forest Service Rd. 440 to Rd. 471. At Forest Rd. 471A, walk southwest into Long Draw, 3 miles. Also, corner of Moonhill adjacent to Cty. Rd. 129 about 12 miles north of Hwy. 40 at Steamboat Springs.

ACRES: 640

OPEN: Sept. 1-Feb. 28.

HUNTING: Elk, deer, small game. Hunting prohibited except by archery, muzzleloaders, shotguns.

ACCESS: BLM and Forest land on north. There are 150 feet of access along Cty. Rd. 129 at northwest corner. No parking allowed here.

Parking at Forest Service Rd. 471A.

RESTRICTIONS: No motorized vehicles, snowmobiles, bicycles, firewood cutting, campfires or overnight camping.

***o. COAL BANK GULCH (YOUTH MENTOR PROGRAM PROPERTY ONLY) - GMU 441**

From Hayden travel 2-1/2 miles north on Cty. Rd. 76 to property.

ACRES: 879

OPEN: Sept. 1-Feb. 28.

HUNTING: Elk, deer, sharp-tail grouse.

ACCESS: From Cty. Rd. 76 and 74.

***p. FLY GULCH (YOUTH MENTOR PROGRAM PROPERTY ONLY) - GMU 14**

From Steamboat Springs travel north on Hwy. 129 to Cty. Rd. 44. Then west to Cty. Rd. 44A, then north 1 mile to property.

ACRES: 460

OPEN: Sept. 1-Feb. 28.

HUNTING: Deer, elk, small game.

ACCESS: From Cty. Rd. 44A, which runs through the property. Foot or horseback only.

***q. SAGE CREEK - GMU 13**

From Hayden go south on Cty. Rd. 37 for 7 miles to property.

ACRES: 640

OPEN: Sept. 1 - Feb. 28.

HUNTING: Elk, deer, blue grouse, rabbits.

ACCESS: West and east of Cty. Rd. 37. Parking on BLM as posted.

39. SAGUACHE COUNTY

a. OLD WOMAN CREEK - GMU 79

From Del Norte, go north on Hwy. 112 for 3/4 mile; turn left on Rio Grande Cty. Rd. 15. Go north and west about 4 miles. Turn right on USFS Rd. 660, travel 6 miles, turn left on USFS Rd. 646 and go 1 mile to property.

ACRES: 640

OPEN: Sept. 1-Feb. 28.

HUNTING: Big game, small game.

b. DALEY GULCH (partially in Gunnison County) GMU 551

From Sargents at USFS Rd. 243 and Hwy. 50, go north 3/4 mile and turn left into property.

From Oak Creek, go south 1 mile on Hwy. 131 to Cty. Rd. 14. Go east 4 miles to the inlet to Stagecoach Reservoir, and go south on Cty. Rd. 16 for 7 miles.

ACRES: 640

OPEN: Sept. 1-Feb. 28.

HUNTING: Big game, small game.

ACCESS: Cty. Rd. 16 runs through the property.

h. STOKES GULCH - GMU 13

From Hayden, go south on Cty. Rd. 37 to Cty. Rd. 59.

ACRES: 1,863

OPEN: Sept. 1-Feb. 28.

HUNTING: Deer, elk, antelope, waterfowl.

ACCESS: No vehicles off county roads.

*i. YAMPA RIVER - GMU 13

From Hayden, go 8 miles west on Hwy. 40; property south of Hwy. 40.

ACRES: 2,006

OPEN: Sept. 1-Feb. 28.

HUNTING: Deer, elk, grouse, rabbits.

ACCESS: From Yampa River State Wildlife Area. Parking area available; foot or horseback only.

NEW FOR 1997 - 587 acres.

j. KING MOUNTAIN - GMU 26

From Toponas, go 6 miles south on Hwy. 131 and 2 miles off highway to west.

ACRES: 640

OPEN: Sept. 1-Feb. 28.

HUNTING: Elk, deer, mountain lions, black bears, small game. Safety Zone: No hunting within a quarter-mile safety zone along south boundary of property.

ACCESS: From Grimes-Brook Reservoir on BLM land, follow trail south for 1 mile. No motorized vehicles. Foot or horseback only.

k. SLEEPING GIANT - GMU 214

From Steamboat Springs, go 8 miles west on Hwy. 40; turn north on Cty. Rd. 44. At Cty. Rd. 46, travel 4 miles on Cty. Rd. 46 to signs at parking area.

ACRES: 400

OPEN: Sept. 1-Feb. 28.

HUNTING: Deer, elk, grouse.

ACCESS: Gate and parking lot in northwest corner of property. No motor vehicles. Foot and horseback only.

*l. JIMMY DUNN GULCH (partially in Moffat County) - GMU 441

From Hayden, go 5 miles north on Hwy. 40 to Routt Cty. Rd. 80. Go north on Cty. Rd. 80, 2.5 miles to property on west side of Cty. Rd. 80.

ACRES: 5,558

OPEN: Sept. 1-Feb. 28.

Hunting: Big game, small game.

ACCESS: Foot and horseback only. Snowmobile access in late elk seasons permitted for hunting only.

NEW FOR 1997 - 320 acres.

m. MOODY CREEK - GMU 231

From Steamboat Springs, take Hwy. 40, 2 miles south to Hwy. 131.

Take Hwy. 131 south to the town of Yampa. Follow Cty. Rd. 7 south-west until it turns into Forest Service Rd. 900. Property 3/4 mile north.

p. CEDARS - GMU 4

In Craig, go north on Hwy. 13 for 38 miles to Cty. Rd. 2. Continue east on Cty. Rd. 2 for 6.5 miles to property.

ACRES: 640

OPEN: Aug. 1-Feb. 28.

HUNTING: Antelope, deer, elk, sage grouse, cottontail rabbits, coyotes.

ACCESS: Moffat Cty. Rd. 2 and a BLM access easement called North Serviceberry. Foot and horseback only. No motor vehicles.

q. MAYBELL - GMU 3

From Maybell, go 1.5 miles north on Moffat Cty. Rd. 19. Tract east and west of Cty. Rd. 19, north of Yampa River.

ACRES: 9,208

OPEN: Year-round for fishing and watching wildlife only. Sept. 1-Feb. 28 for hunting.

HUNTING: Deer, elk, small game.

FISHING: Cold-water stream.

ACCESS: Moffat Cty. Rd. 19 bisects the Maybell tract from north and south and provides primary access. Walk-in access across Spring Creek at west side of property and from Hwy. 40. Motor vehicles limited to roads posted. All other roads closed to motor vehicles; open to foot and horseback only. Camping in designated areas.

r. BAKERS PEAK - GMU 3/4

In Craig, at Hwys. 13 and 40, travel north on Hwy. 13 for 24 miles to Cty. Rd. 101. Go 1.5 miles to southern boundary. Property can also be located by traveling 1 mile north of the above intersection on Hwy. 13 to southern boundary.

ACRES: 12,393

OPEN: Aug. 1-Feb. 28.

HUNTING: Antelope, deer, elk, sage grouse, rabbits and coyotes.

ACCESS: Foot and horseback only.

s. ELK SPRINGS - GMU 11

From Maybell, go east on Hwy. 40 to mile marker 42; turn south on BLM Rd. 1509. Go south 2.5 miles to property (Section 36).

ACRES: 1,280

OPEN: Sept. 1-Feb. 28.

HUNTING: Deer, antelope, mountain lions, small game.

ACCESS: Enter section on west side as marked, 7 miles to section 31. Foot and horseback only.

t. TEMPLE CANYON - GMU 211

From Craig, go southwest on Hwy. 40 for 27 miles to Cty. Rd. 57 (Price Creek Rd.). Turn south to Rattlesnake Hill section. Access through Rattlesnake Hill and BLM land, about 3 miles.

ACRES: 637

OPEN: Sept. 1-Feb. 28.

HUNTING: Deer, elk, small game, birds.

ACCESS: From adjoining BLM property. Foot and horseback only. No motor vehicles.

u. JEFFWAY GULCH - GMU 13

From Craig, go 14 miles south on Hwy. 13 to Hwy. 317. East on Hwy. 317, 7.5 miles to Cty. Rd. 33; go 1.25 miles north to Jeffway Gulch.

ACRES: 640

OPEN: Sept. 1-Feb. 28.

HUNTING: Elk, deer, small game, birds

ACCESS: Horse gate at southeast corner. Foot or horseback only.

v. BIG HOLE GULCH - GMU 3

From Craig, go 40 miles north on Hwy. 13. Take Cty. Rd. 4 west 15 miles to property.

ACRES: 1,847

OPEN: Aug. 15-Feb 28 for hunting. Year-round for fishing only.

HUNTING: Antelope, deer, elk, small game.

ACCESS: Motorized traffic limited to Cty. Rd. 4 unless otherwise designated.

RESTRICTIONS: No camping or campfires.

***w. ELK SPRINGS #3 - GMU 10**

From the town of Elk Springs, go 3/4 mile west on Hwy. 40.

ACRES: 1,680

OPEN: Sept. 1-Feb. 28.

HUNTING: Antelope, deer, elk, small game.

ACCESS: BLM road through center of section south of Hwy. 40. Foot and horseback only north of Hwy. 40.

NEW FOR 1997 - 1,040 acres

***x. ILES GROVE GMU 12/211**

From Craig, go south on Hwy. 13 to 4 miles south of Hamilton and 1 mile east of mile marker 70.4. From Craig, go south on Hwy. 13, 5-1/2 miles south of Hamilton and 1 mile west of mile marker 70.4.

ACRES: 2,079

OPEN: Sept. 1-Feb. 28.

HUNTING: Deer, elk, antelope, small game.

ACCESS: East parcel off Hwy. 13 on west edge of property. West parcel, south off Hwy. 13 on Cty. Rd. 49, 1 mile to parking area. Foot and horseback only.

***y. WILLOW CREEK - GMU 4**

From Craig go north 29 miles on Hwy. 13 to Moffat Cty. Rd. 101. Go 7 miles northeast on Cty. Rd. 101 to Cty. Rd. 70. Then 3 miles east on Cty. Rd. 70 to Willow Creek. Property located 1/4 mile northeast through BLM property.

ACRES: 640

OPEN: Sept. 1-May 31.

HUNTING: Deer, elk, lion, antelope, small game.

ACCESS: Through BLM land on the south and west sides. Foot or horseback only.

RESTRICTIONS: Campfires prohibited.

***z. OXBOW - GMU 2**

From Maybell travel 17 miles northwest on Hwy. 318 to parking lot on south side.

ACRES: 640

OPEN: Aug. 15-Feb. 28 for hunting. Otherwise year-round for fishing and watchable wildlife as posted.

HUNTING: Deer, elk, antelope, waterfowl, dove, rabbits, prairie dogs.

FISHING: In the Oxbow water area only off of the Little Snake River.

ACCESS: From parking lot on south side of Hwy 318. Foot or horseback only. Seasonal Youth Mentor Property as posted. Call DOW office in Craig for information, (970) 824-3046.

***aa. HOMESTEAD - GMU 11**

From Maybell travel west on Hwy. 318 for 10 miles to Cty. Rd. 10. Travel southwest on Cty. Rd. 10 for 6 miles to BLM Rd. 1686. Travel

RESTRICTIONS: Camping and campfires prohibited.

38. ROUTT COUNTY

a. CLARK - GMU 214

From Steamboat Springs, go 20 miles north on Cty. Rd. 129, then 2.25 miles west of Clark on Cty. Rd. 62. North of corrals at Del's Triangle Three Ranch. Park on east side of road.

ACRES: 640

OPEN: Sept. 1-Feb. 28.

HUNTING: Elk, deer, grouse.

ACCESS: Across private property owned by Del's Triangle Three Ranch via 1/2 mile of trail as marked. Foot access only. Horses may be used for packing only.

b. COTTONWOOD CREEK - GMU 441

From Hayden, go north on Cty. Rd. 80 about 1 mile to Cty. Rd. 70. Go east 2.8 miles to Cty. Rd. 80 and head north 10.7 miles to property.

ACRES: 640

OPEN: Sept. 1-Feb. 28.

HUNTING: Deer, elk, blue and mountain sharp-tailed grouse.

ACCESS: Parking along county road. Foot or horseback only.

c. DEEP CREEK - GMU 214

From Steamboat Springs, go north on Cty. Rd. 129 for 10 miles to Cty. Rd. 54; then head west 5 miles to Cty. Rd. 56. Go west and south 3 miles to Cty. Rd. 52W, and continue west 2.4 miles to property. (Last 2 miles 4x4 only).

ACRES: 320

OPEN: Sept. 1-Feb. 28.

HUNTING: Elk, deer, grouse.

ACCESS: Cty. Rd. 56 bisects property. Access by foot or horseback only.

d. GRASSY CREEK - GMU 13

From Hayden, go east on Hwy. 40 for 6 miles to Cty. Rd. 27; go south 6 miles to the property.

ACRES: 360

OPEN: Sept. 1-May 31.

HUNTING: Deer, elk, mountain sharp-tailed grouse, turkeys.

ACCESS: No vehicles off Cty. Rd. 27. Parking off Cty. Rd. 27 on Old Rockcastle Mine Access Rd.

e. KING CREEK - GMU 26

From Toponas, go 1/2 mile south on Hwy. 131 and turn west on Cty. Rd. 5 about 3 miles, then go south on Cty. Rd. 5A for 1 mile to property.

ACRES: 640

OPEN: Year-round for fishing only. Sept. 1-Feb. 28 for hunting.

HUNTING: Big game, small game.

FISHING: Cold-water stream fishing.

ACCESS: Foot and horseback access from BLM land.

f. MAYNARD GULCH - GMU 441

From Hayden, go 8 miles west on Hwy. 40; property north of highway.

ACRES: 724

OPEN: Sept. 1-Feb. 28.

HUNTING: Deer, elk, grouse, rabbits.

ACCESS: Where Maynard Gulch intersects Hwy. 40 and from Yampa River State Wildlife Area. Parking area provided; foot or horseback only.

g. MORRISON CREEK - GMU 15

j. HIGH CREEK - GMU 50

From Fairplay, go 7 miles south on Hwy. 285. There is a road on the east side of Hwy. 285. Go .5 miles east to a road going south. Go .25 miles.

ACRES: 1,121

OPEN: Aug. 15-Feb. 28 for hunting. Year-round for fishing only.

HUNTING: Antelope, waterfowl.

k. 63 RANCH - GMU 50

From Fairplay, go south on Hwy. 285, 14-1/2 miles to 63 Ranch parking lot on east side of highway.

ACRES: 1,635

OPEN: Aug. 15-Feb. 28 for hunting. Year-round for fishing only.

HUNTING: Antelope, deer, elk, waterfowl.

***l. CROOKED TOP - GMU 46**

From Bailey travel 2 miles north on Hwy. 285 to traffic light. Turn left on Park Cty. Rd. 43, travel 6.4 miles to Saddlestring Rd. Turn left .3 mile to Forest Rd. 101. Turn right for about 3.6 miles. Walk NE 1/4 mile to Deer Creek lease. Continue walking 1-1/2 miles SE to property.

ACRES: 400

OPEN: Sept. 1-Feb. 28.

HUNTING: Deer, elk, blue grouse, rabbit, squirrel, turkeys.

ACCESS: Foot access from Forest Service Rd. 101.

***m. MCARTHUR GULCH - GMU 501**

From Bailey go west on Cty. Rd. 64 for 3.9 miles to parking area.

ACRES: 480

OPEN: Sept. 1-May 31.

HUNTING: Deer, elk, turkeys. Safety zone as posted. Hunting prohibited with centerfire rifles.

ACCESS: From parking area 3.9 miles west of Bailey on Cty. Rd. 64.

35. PUEBLO COUNTY**a. SAINT CHARLES - GMU 128**

From Pueblo, go east on Hwy. 50 to 27th Lane. Go south on 27th Lane until it turns into Doyle Road. From end of pavement, go 4 miles to access gate. Follow signs to parking lot.

ACRES: 20,474

OPEN: Aug. 15-Feb. 28.

HUNTING: Mule deer, antelope, scaled quail, mourning doves, rabbits, coyotes. Discharging firearms prohibited within 1/4 mile of buildings.

ACCESS: Access agreement between Doug Thacker and SLB, through private property off Doyle Road. Foot or horseback only.

37. RIO GRANDE COUNTY***a. DRY CREEK - GMU 80**

Section 16: From Monte Vista take Hwy. 15 south 2 miles to #2 South Rd. Go 3 miles west to property. Section 36: From Monte Vista, take Hwy. 15 south 2 miles to #2 South Rd. Go west 9.5 miles to property.

ACRES: 1,280

OPEN: Aug. 15-May 31 for hunting. Tract 2 only open year-round for fishing.

HUNTING: Elk, deer, antelope, cottontail rabbit, coyote, bobcat, mountain lion, furbearers. Safety zone along east side of Tract 1.

FISHING: In Rock Creek on Tract 2 only.

ACCESS: Vehicle access limited to existing roads.

south on BLM Rd. 1686, 1 mile to property.

ACRES: 640

OPEN: Aug. 15-Feb. 28.

HUNTING: Antelope, small game.

ACCESS: From BLM Rd. 1686 at the east edge of property. Foot or horseback only.

RESTRICTIONS: Campfires prohibited.

***bb. BALD MOUNTAIN - GMU 3**

Tract 1: From Maybell travel north on Cty. Rd. 19 for 15 miles to Cty. Rd. 150. Travel west on Cty. Rd. 150 .5 miles to property. Tract 2: From Maybell travel north on Cty. Rd. 19 for 10 miles to Cty. Rd. 71. Travel west on Cty. Rd. 71 to Cty. Rd. 71S. Travel south on Cty. Rd. 71S for 2.5 miles to property. Tract 3 & 4: From Maybell travel west on Hwy. 318 for 15 miles to Cty. Rd. 21. Travel north on Cty. Rd. 21. Tract 3 is 9 miles north of Hwy. 318 and west of Cty. Rd. Tract 4 is 14 miles north of Hwy. 318 and on both sides of Cty. Rd.

ACRES: 6,887

OPEN: Aug. 15-Feb. 28.

HUNTING: Antelope, mule deer, elk, sage grouse, rabbits, small game.

RESTRICTIONS: Campfires prohibited.

***cc. SAGEBRUSH DRAW - GMU 11**

From Maybell go east on Hwy. 40 to mile marker 42. Turn south on BLM Rd. 1509 and travel 5 miles to property.

ACRES: 640.

OPEN: Aug. 15-Feb. 28.

HUNTING: Deer, elk, antelope, rabbits, sage grouse, dove.

ACCESS: From BLM Rd. 1509 about 5 miles south of Hwy. 40 or off BLM Rd. 1509 about 11 miles south of Hwy. 40.

30. MONTEZUMA COUNTY**a. WEBER CANYON - GMU 73**

From Mancos, go 3 miles south on Cty. Rd. 41. Property is east of the county road in Weber Canyon.

ACRES: 461

OPEN: Sept. 1-Feb. 28.

HUNTING: Deer, elk, mountain lions, small game.

ACCESS: Foot access through BLM land on east and south. Use BLM land with parking lot to be provided. Foot or horseback only. No motor vehicles.

b. MENELEE PEAK - GMU 73

From Mancos, go northeast on Hwy. 160 for 5 miles. Turn right on dirt road at top of Mancos Hill. Go 2-1/2 miles up dirt road to Menefee Mountain.

ACRES: 635

OPEN: Sept. 1-May 31.

HUNTING: Deer, elk, mountain lions, turkeys, bears, small game.

ACCESS: No motorized traffic off existing roads.

31. MORGAN COUNTY**a. WELDON VALLEY - GMU 95**

From Weldona, go east 1/3 mile on Cty. Rd. Y, then north 2 miles on Cty. Rd. 10. Property on both sides of Cty. Rd. 10.

ACRES: 5,600

OPEN: Sept. 1-Feb. 28.

HUNTING: Deer, antelope, doves, waterfowl.

ACCESS: Gate in southeast corner of Sec. 22 on Cty. Rd. 10 and in southwest corner of Sec. 21.

32. OTERO COUNTY

a. HIGBEE CANYON - GMU 130

From La Junta, go 13 miles south on Hwy. 109. The property north of Hwy. 109 between the Comanche National Grasslands sign and Cty. Rd. 804.

ACRES: 640

OPEN: Sept. 1-Feb. 28.

HUNTING: Big game, small game.

ACCESS: No vehicle access; walk in from Hwy. 109 only.

b. ARKANSAS (YOUTH MENTOR PROGRAM PROPERTY) - GMU 125

From Swink, go north 2-1/2 miles on Cty. Rd. 24.5. Turn west on Cty. Rd. FF(80.5) and travel 1/2 mile west to property south of county road.

ACRES: 70

OPEN: Sept. 1-Oct. 15.

HUNTING: Doves, cottontail rabbits only.

RESTRICTIONS: Public access prohibited except to youths and accompanying adults. Hunting permitted only for youths 15 or under accompanied by an adult 18 or older. Accompanying adults must have a valid hunter safety card if born on or after Jan. 1, 1949. Hunting by anyone older than 15 prohibited. Hunting permitted Sept. 1-Oct. 15 only. All youths and accompanying adults must have written permission from the DOW or lessee. Contact DOW office in Lamar for information, (719) 336-4852. Access limited to no more than 5 youths with 1 accompanying adult per youth per day. Parking in designated areas only. Hunting prohibited east of main irrigation canal or as posted.

34. PARK COUNTY

a. SADDLE MOUNTAIN - GMU 581

From Guffey, take Cty. Rd. 59 and go 6 miles north to US Forest Service boundary, then go 1.5 miles east, over mountain by foot or horseback.

ACRES: 640

OPEN: Sept. 1-Feb. 28.

HUNTING: Elk, deer, black bears.

ACCESS: No vehicle access; foot or horseback only.

b. DEER CREEK - GMU 46

From Bailey, go 2 miles north on Hwy. 285 to traffic light; turn left on Park Cty. Rd. 43. Take Cty. Rd. 43 for 6.4 miles to Saddle String Rd. Turn left and go 1/4 miles to USFS Rd. 101; turn right and go 3.6 miles, then walk northeast 1/4 mile to property.

ACRES: 320

OPEN: Sept. 1-Feb. 28.

HUNTING: Deer, elk, blue grouse, rabbits, squirrels.

ACCESS: Foot or horseback only as posted.

c. DICK'S PEAK - GMU 58

From Hartsel, take Hwy. 9 south 14 miles, then go 3.8 miles southwest to Dick's Peak Rd. (261). Go 3 miles to property.

ACRES: 640

OPEN: Sept. 1-Feb. 28.

HUNTING: Deer, elk, grouse, rabbits.

ACCESS: Walk in only.

d. HARTSEL - GMU 58

From Hartsel, at Hwys. 24 and 9, take Hwy. 9 south 1/2 mile. Property on both sides of road. Also from Hartsel go southeast on Cty. Rd. 59, 3 miles to parking area. Walk south 1 mile and west 1/4 mile to property.

ACRES: 420

OPEN: Sept. 1-Feb. 28.

HUNTING: Antelope, waterfowl.

ACCESS: Foot or horseback only from Hwy. 24 and Spinney Mountain SWA.

e. ELEVEN MILE - GMU 581

From Hartsel, go southeast 17 miles. Property crosses county road both north and south.

ACRES: 324

OPEN: Sept. 1-Feb. 28.

HUNTING: Antelope, waterfowl.

ACCESS: Foot or horseback only.

f. THREE MILE MOUNTAIN - GMU 58

Property is comprised of two parcels. To get to the first, take Hwy. 9 from Hartsel 14 miles south. Turn east on Park Cty. Rd. 116 (39-Mile Mountain Rd.) and go 2 miles to property. For second parcel, take Hwy. 9 and go 9 miles south. Turn east and go 1.1 miles on unmarked dirt road to western boundary of property.

ACRES: 640 in each parcel.

OPEN: Sept. 1-Feb. 28.

HUNTING: Antelope, coyotes, doves, rabbits.

*g. ANTERO - GMU 49/50

From Fairplay, go south on Hwy. 285 for 16.5 miles.

ACRES: 11,453

OPEN: Aug. 15-Feb. 28 for hunting. Year-round for fishing only.

HUNTING: Big game, small game, waterfowl.

ACCESS: Hwy. 285, next to Antero State Wildlife Area. North of Antero Jct. on Hwy. 24, 9 miles to Antero Reservoir Road, then west 1-3/4 miles to northwest corner of property. Or, 4.5 miles north of Antero Jct. on Hwy. 285, then west on unmarked USFS #433, 1/2 mile to north boundary. Timber activity may be present.

NEW FOR 1997 - 1,840 acres

h. MUD SPRINGS - GMU 50

From Hartsel, go east on Hwy. 24, 4 miles to Cty. Rd. 15, turn north to property.

ACRES: 6,097

OPEN: Sept. 1-Feb. 28.

HUNTING: Big game, small game.

ACCESS: Two more improved roads access south part. Timber activity may be present.

i. WORMER GULCH - GMU 58

From Canon City, go west on Hwy. 50 to Hwy. 9; turn north and take Hwy. 9 to 1/2 mile north of Park-Fremont county line. Adjoins Thirty-one Mile Mountain.

ACRES: 640

OPEN: Sept. 1-Feb. 28.

HUNTING: Deer, black bears, mountain lions, elk, rabbits, doves, coyotes.

ACCESS: Foot, horseback or vehicles only on established roads.

If you are ordering only specific maps, count the number of choices you checked and compute your cost:

_____ x \$0.25 = _____ + \$2.00 = _____
 (Number of Maps) (Cost of Map) (Mailing) (Total)

If you checked "1997 only" to order just the new properties enclose \$10 (includes mailing and handling).

If you checked "All" to order all current maps, enclose \$25 (includes mailing and handling).

Enclose check or money order payable to:

Colorado Outdoors

and mail to:

Colorado Outdoors magazine

6060 Broadway

Denver, CO 80216

ORDER FORM

REMOVE THESE CENTER PAGES TO ORDER STATE TRUST PROPERTY MAPS

The Division of Wildlife has maps of each state trust parcel open for wildlife recreation. The maps were prepared by volunteers to help you locate the properties. The maps can be ordered via mail for a small fee to cover postage and handling.

Here's a list to use in preparing an order form. Property numbers generally are the same ones used throughout this brochure. However, some maps contain more than one property. Properties with an asterisk are combined with those indicated on the list.

- | | |
|--|--|
| 3a. Sand Creek South | 14p. Tallahassee Road |
| 3b. State Line | 16a. Middle Carter-Gunsight |
| 3c. North Canyon | 16b. Middle Park |
| 4a. Blue Lake | 16c. Milk Creek, includes West Carter Mountain |
| 5a. Little Cochetopa Creek, includes Poncha Pass | 16d. Troublesome Valley Ranch |
| 5b. Aspen Ridge | * West Carter Mountain, combined with Milk Creek; use 16c. |
| * Poncha Pass, combined with Little Cochetopa Creek; use 5a. | 16f. Windy Ridge |
| 5d. Chubb Park | 16g. Copper Mountain |
| 5e. Maxwell Park | 16h. Little H.O. |
| 5f. Tiger Lily Creek | 16i. Antelope Creek |
| 5g. Droney Gulch | 16j. Carter Creek |
| 6a. Bakerville | 16k. East Carter Mountain |
| 6b. Golden Watershed | 16l. Fraser Canyon |
| 7a. La Jara Reservoir | 16m. Ptarmigan |
| 7b. Rahadero Canyon | 17a. Tollgate |
| 7c. Pinon Hills | 17b. Black Sage Pass |
| 7d. Vincente Canyon | 17c. Tomichi Dome |
| 7e. Alamaditas Mesa | 17d. Fossil Ridge |
| 7f. Los Mogotes peak | 17e. Quakey Mountain |
| 7g. San Luis Hills | 18a. Black Hawk, includes Schultz Canyon |
| 9a. Bear Gulch | 18b. Black Mountain |
| 9b. Lapin Creek | 18c. Little Sheep Mountain |
| 9c. Beddows Mountain | * Schultz Canyon, combined with Black Hawk; use 18a. |
| 9d. Froze Creek | 18e. Wolf Springs |
| 10a. Disappointment Creek | 18f. South Middle Creek |
| 11a. Four Mile | 18g. Blue Spring |
| 12a. Berry Creek | 18h. Guillermo Ranch |
| 12b. Squaw Creek | 19a. Cohagen, includes Kemp Draw |
| 12c. Whiskey Creek | 19b. East Delaney Butte Lake, includes Red Canyon |
| 13a. Turkey Track Ranch | 19c. Elk Mountain |
| 14a. Badger Creek | 19d. Indian Creek, includes Owl Mountain and Taylor Draw |
| 14b. Deer Haven | * Kemp Draw, combined with Cohagen; use 19a. |
| 14c. Dirty Gulch | * Owl Mountain, combined with Indian Creek; use 19d. |
| 14d. Florence | 19g. Rabbit Ears |
| 14e. Short Creek Baldy | * Red Canyon, combined with East Delaney Butte; use 19b. |
| 14f. Stoney Face Mountain | 19i. Sand Creek |
| 14g. Table Mountain | * Taylor Draw, combined with |
| 14h. Cody Park | |
| 14i. Grape Creek | |
| 14j. McCoy Gulch | |
| 14k. Newlin Creek | |
| 14l. Pinnacle Rock | |
| 14m. West Bear Gulch | |
| 14n. Waugh Mountain | |
| 14o. Cottonwood Ridge | |

- Indian Creek; use 19d.
19k. Three Sisters
19l. Johnny Moore Mountain
19m. MacFarlane Reservoir
19n. North Platte
19o. Independence Mtn.
20a. Pine Gulch
25a. Bull Mountain
25b. Cherokee Park
25c. Poudre River
25d. Steinhoff Hill
25e. Arrowhead
25f. Eagle Canyon
25g. Horse Ranch Pass
25h. Jimmy Creek
25i. La Garde Creek
25j. Pfister Draw
26a. Apishpa North
26b. Flattop Butte
26c. Aguilar TV Hill
26d. Sakariason
27a. Red Lion Ranch
27b. Ford Bridge
27c. Atwood
29a. Boston Flats, includes
Triangle
29b. Box Elder
29c. Cedar Springs
29d. Cross Mountain
29e. Harper Hill
29f. Monument Butte
29g. Morapos
29h. Pole Gulch
29i. South Nipple Rim
29j. Rattlesnake Hill
29k. Thornburg Draw
* Triangle, combined with Boston
Flats; use 29a.
29m. Cold Springs Mountain
29n. Greasewood
29o. Little Snake
29p. Cedars
29q. Maybell
29r. Bakers Peak
29s. Elk Springs
29t. Temple Canyon
29u. Jeffway Gulch
29v. Big Hole Gulch
29w. Elk Springs #3
29x. Iles Grove
29y. Willow Creek
29z. Oxbow
29aa. Homestead
29bb. Bald mountain
29cc. Sagebrush Draw
30a. Weber Canyon
30b. Menefee Peak
31a. Weldon Valley
32a. Higbee Canyon
32b. Arkansas
34a. Saddle Mountain
34b. Deer Creek
34c. Dick's Peak
34d. Hartsel
34e. Eleven Mile

- 34f. Three Mile Mountain
34g. Antero
34h. Mud Springs
34i. Wormer Gulch
34j. High Creek
34k. 63 Ranch
34l. Crooked Top
34m. McArthur Gulch
35a. Saint Charles
37a. Dry Creek
38a. Clark
38b. Cottonwood Creek, includes
 Deep Creek
* Deep Creek, combined with
 Cottonwood Creek; use 38b.
38d. Grassy Creek
38e. King Creek
38f. Maynard Gulch
38g. Morrison Creek
38h. Stokes Gulch
38i. Yampa River
38j. King Mountain
38k. Sleeping Giant
38l. Jimmy Dunn Gulch
38m. Moody Creek
38n. Moonhill
38o. Coal Bank Gulch
38p. Fly Gulch
38q. Sage Creek
39a. Old Woman Creek
39b. Daley Gulch
39c. Marshall Pass
39d. Little La Garita Creek
39e. Mogotas Arroyo
39f. San Juan Creek
39g. San Luis Creek
39h. Steel Canyon
39i. Saguache Creek
39j. Mishak Lakes
39k. Stonehouse Gulch
39l. Mineral Hot Springs
39m. Werner Arroyo
39n. Los Creek
39o. San Luis Creek #2
39p. Burro Springs 1&2
39q. Sanderson Gulch
41a. Carter Place
41b. Poison Spyder
42a. Palmer Gulch
43a. Greasewood Lake
43b. Carr Tract
44a. Sandy Bluffs
44b. Landsman Creek

State Trust Land Map Order Form

Name _____

first MI last

Address _____

City _____ State _____ Zip _____

To order maps, check box in front of the number that corresponds with the desired property. To order the complete set of maps check "All." To order maps for just the new properties, check "1997 only."

- | | | | | |
|-------------------------------|-------------------------------|--------------------------------|-------------------------------|-------------------------------|
| <input type="checkbox"/> 3a. | <input type="checkbox"/> 24d. | <input type="checkbox"/> 27a. | <input type="checkbox"/> 30b. | <input type="checkbox"/> 38o. |
| <input type="checkbox"/> 3b. | <input type="checkbox"/> 24e. | <input type="checkbox"/> 27b. | <input type="checkbox"/> 31a. | <input type="checkbox"/> 38p. |
| <input type="checkbox"/> 3c. | <input type="checkbox"/> 24f. | <input type="checkbox"/> 27c. | <input type="checkbox"/> 32a. | <input type="checkbox"/> 39q. |
| <input type="checkbox"/> 4a. | <input type="checkbox"/> 24g. | <input type="checkbox"/> 29a. | <input type="checkbox"/> 32b. | <input type="checkbox"/> 39b. |
| <input type="checkbox"/> 5a. | <input type="checkbox"/> 24h. | <input type="checkbox"/> 29b. | <input type="checkbox"/> 34a. | <input type="checkbox"/> 39c. |
| <input type="checkbox"/> 5b. | <input type="checkbox"/> 24i. | <input type="checkbox"/> 29c. | <input type="checkbox"/> 34b. | <input type="checkbox"/> 39d. |
| <input type="checkbox"/> 5d. | <input type="checkbox"/> 24j. | <input type="checkbox"/> 29d. | <input type="checkbox"/> 34c. | <input type="checkbox"/> 39e. |
| <input type="checkbox"/> 5e. | <input type="checkbox"/> 24k. | <input type="checkbox"/> 29e. | <input type="checkbox"/> 34d. | <input type="checkbox"/> 39f. |
| <input type="checkbox"/> 5f. | <input type="checkbox"/> 24l. | <input type="checkbox"/> 29f. | <input type="checkbox"/> 34e. | <input type="checkbox"/> 39g. |
| <input type="checkbox"/> 5g. | <input type="checkbox"/> 24m. | <input type="checkbox"/> 29g. | <input type="checkbox"/> 34f. | <input type="checkbox"/> 39h. |
| <input type="checkbox"/> 6a. | <input type="checkbox"/> 24n. | <input type="checkbox"/> 29h. | <input type="checkbox"/> 34g. | <input type="checkbox"/> 39i. |
| <input type="checkbox"/> 6b. | <input type="checkbox"/> 24o. | <input type="checkbox"/> 29i. | <input type="checkbox"/> 34h. | <input type="checkbox"/> 39j. |
| <input type="checkbox"/> 7a. | <input type="checkbox"/> 24p. | <input type="checkbox"/> 29j. | <input type="checkbox"/> 34i. | <input type="checkbox"/> 39k. |
| <input type="checkbox"/> 7b. | <input type="checkbox"/> 24a. | <input type="checkbox"/> 29k. | <input type="checkbox"/> 34j. | <input type="checkbox"/> 39l. |
| <input type="checkbox"/> 7c. | <input type="checkbox"/> 24b. | <input type="checkbox"/> 29m. | <input type="checkbox"/> 34k. | <input type="checkbox"/> 39m. |
| <input type="checkbox"/> 7d. | <input type="checkbox"/> 24c. | <input type="checkbox"/> 29n. | <input type="checkbox"/> 34l. | <input type="checkbox"/> 39n. |
| <input type="checkbox"/> 7e. | <input type="checkbox"/> 24d. | <input type="checkbox"/> 29o. | <input type="checkbox"/> 34m. | <input type="checkbox"/> 39o. |
| <input type="checkbox"/> 7f. | <input type="checkbox"/> 24e. | <input type="checkbox"/> 29p. | <input type="checkbox"/> 35a. | <input type="checkbox"/> 39p. |
| <input type="checkbox"/> 7g. | <input type="checkbox"/> 24f. | <input type="checkbox"/> 29q. | <input type="checkbox"/> 37a. | <input type="checkbox"/> 39q. |
| <input type="checkbox"/> 9a. | <input type="checkbox"/> 24g. | <input type="checkbox"/> 29r. | <input type="checkbox"/> 38a. | <input type="checkbox"/> 41a. |
| <input type="checkbox"/> 9b. | <input type="checkbox"/> 24h. | <input type="checkbox"/> 29s. | <input type="checkbox"/> 38b. | <input type="checkbox"/> 41b. |
| <input type="checkbox"/> 9c. | <input type="checkbox"/> 24i. | <input type="checkbox"/> 29t. | <input type="checkbox"/> 38d. | <input type="checkbox"/> 42a. |
| <input type="checkbox"/> 9d. | <input type="checkbox"/> 24j. | <input type="checkbox"/> 29u. | <input type="checkbox"/> 38e. | <input type="checkbox"/> 43a. |
| <input type="checkbox"/> 10a. | <input type="checkbox"/> 24k. | <input type="checkbox"/> 29v. | <input type="checkbox"/> 38f. | <input type="checkbox"/> 43b. |
| <input type="checkbox"/> 11a. | <input type="checkbox"/> 24l. | <input type="checkbox"/> 29w. | <input type="checkbox"/> 38g. | <input type="checkbox"/> 44a. |
| <input type="checkbox"/> 12a. | <input type="checkbox"/> 24m. | <input type="checkbox"/> 29x. | <input type="checkbox"/> 38h. | <input type="checkbox"/> 44b. |
| <input type="checkbox"/> 12b. | <input type="checkbox"/> 24n. | <input type="checkbox"/> 29y. | <input type="checkbox"/> 38i. | |
| <input type="checkbox"/> 12c. | <input type="checkbox"/> 24o. | <input type="checkbox"/> 29z. | <input type="checkbox"/> 38j. | |
| <input type="checkbox"/> 13a. | <input type="checkbox"/> 24p. | <input type="checkbox"/> 29aa. | <input type="checkbox"/> 38k. | |
| <input type="checkbox"/> 14a. | <input type="checkbox"/> 24q. | <input type="checkbox"/> 29bb. | <input type="checkbox"/> 38l. | |
| <input type="checkbox"/> 14b. | <input type="checkbox"/> 24r. | <input type="checkbox"/> 29cc. | <input type="checkbox"/> 38m. | |
| <input type="checkbox"/> 14c. | <input type="checkbox"/> 24s. | <input type="checkbox"/> 30a. | <input type="checkbox"/> 38n. | |
- SETS

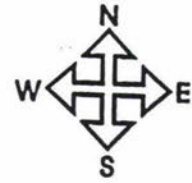
☐ 1997 only.

☐ All.

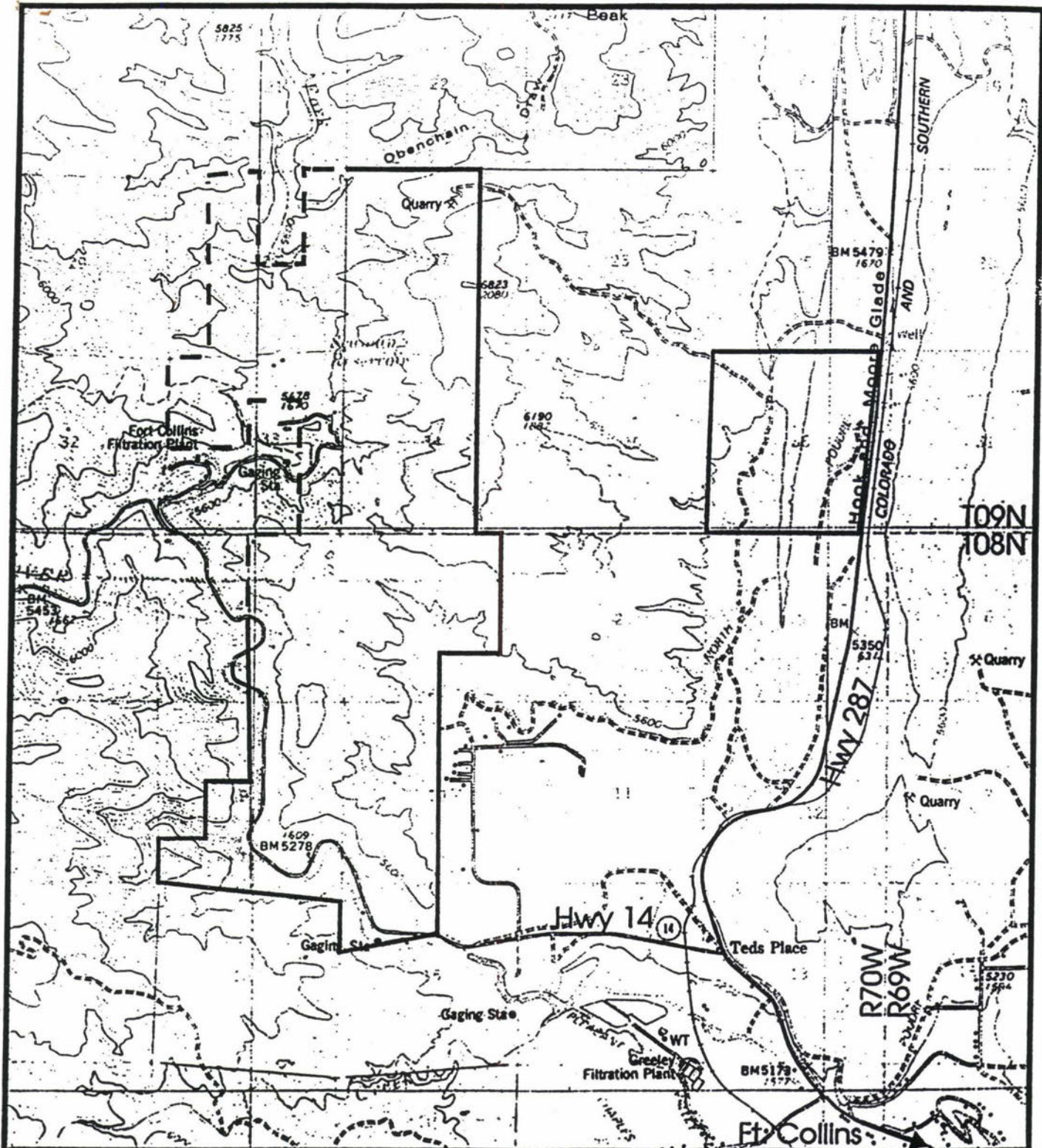
SEE PAGE 34 FOR MORE
ORDERING INFORMATION



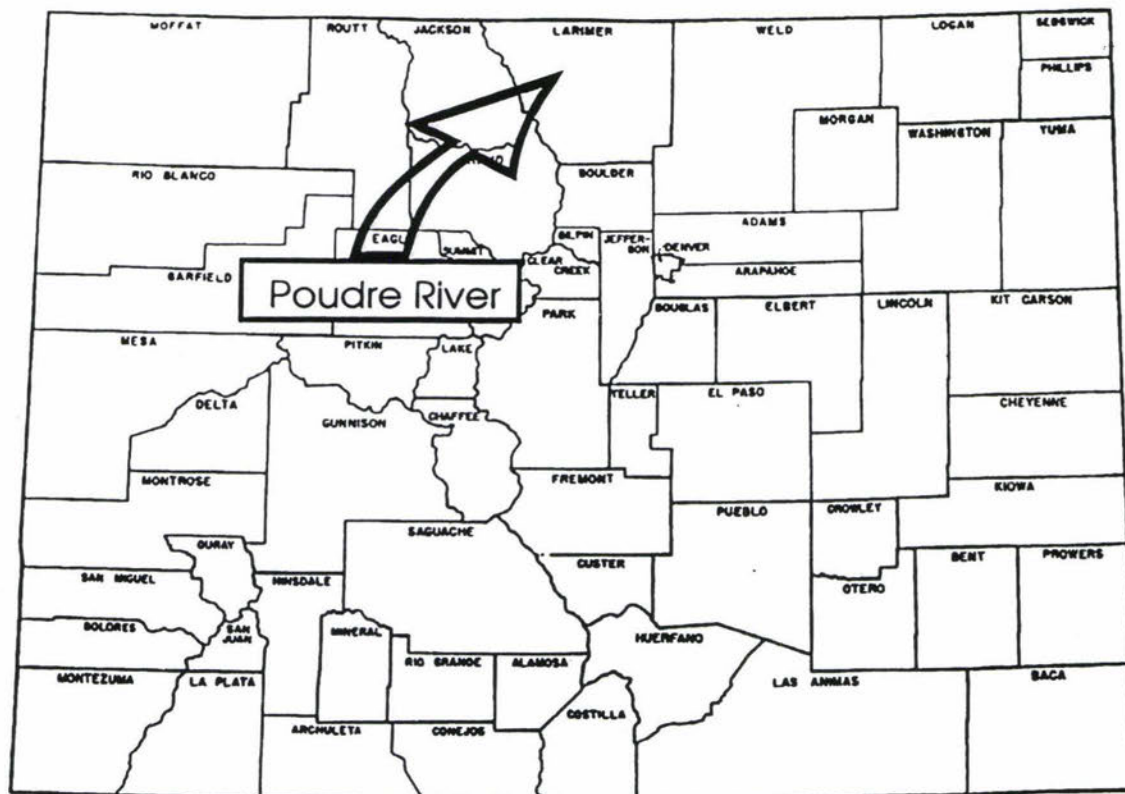
Poudre River State Trust Land



25c



Trust Land Boundaries: with private land ————— with public land - - - - -



POUDRE RIVER - From Fort Collins, go Northwest on Hwy 287 to Ted's Place, then go West on Hwy 14 for 1.7 miles to Division of Wildlife lands. These lands are North of Division of Wildlife lands along Hwy 14, about 1.5 miles to where Hwy 14 turns North. To Get to Section 36, take Hwy 287 past Ted's Place for another 3 miles.

ELEVATION: 6,000 ft.

ACRES: 3,517

HUNTING: Deer and Small Game

GAME MANAGEMENT UNIT (GMU): 191

OPEN: Sept. 1 - Feb. 28 for hunting and watchable wildlife. Year-round for fishing only.

RESTRICTIONS: See current State Trust Lands brochure

(See Division of Wildlife fishing and hunting information brochure for current hunting and fishing regulations; also see a current State Trust Lands brochure for listing of lands open for wildlife related recreation.)

STATE TRUST LANDS were given to the state by the federal government when Colorado was granted statehood in 1876. Revenues from rents, royalties and land sales go to benefit the state's K-12 public schools and several other smaller trusts. The trust lands total nearly 3 million surface acres and 4 million acres of subsurface mineral rights.

Since the trust lands are managed to generate revenues for public schools and to preserve long term productivity and value, the lands are not all open for public use.

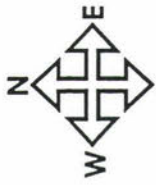
Most of the state trust lands are leased to private parties, and access is controlled by those lessees.

In 1992, the State Land Board adopted a multi-use access policy, which means certain properties may be open to the public for wildlife related recreation.

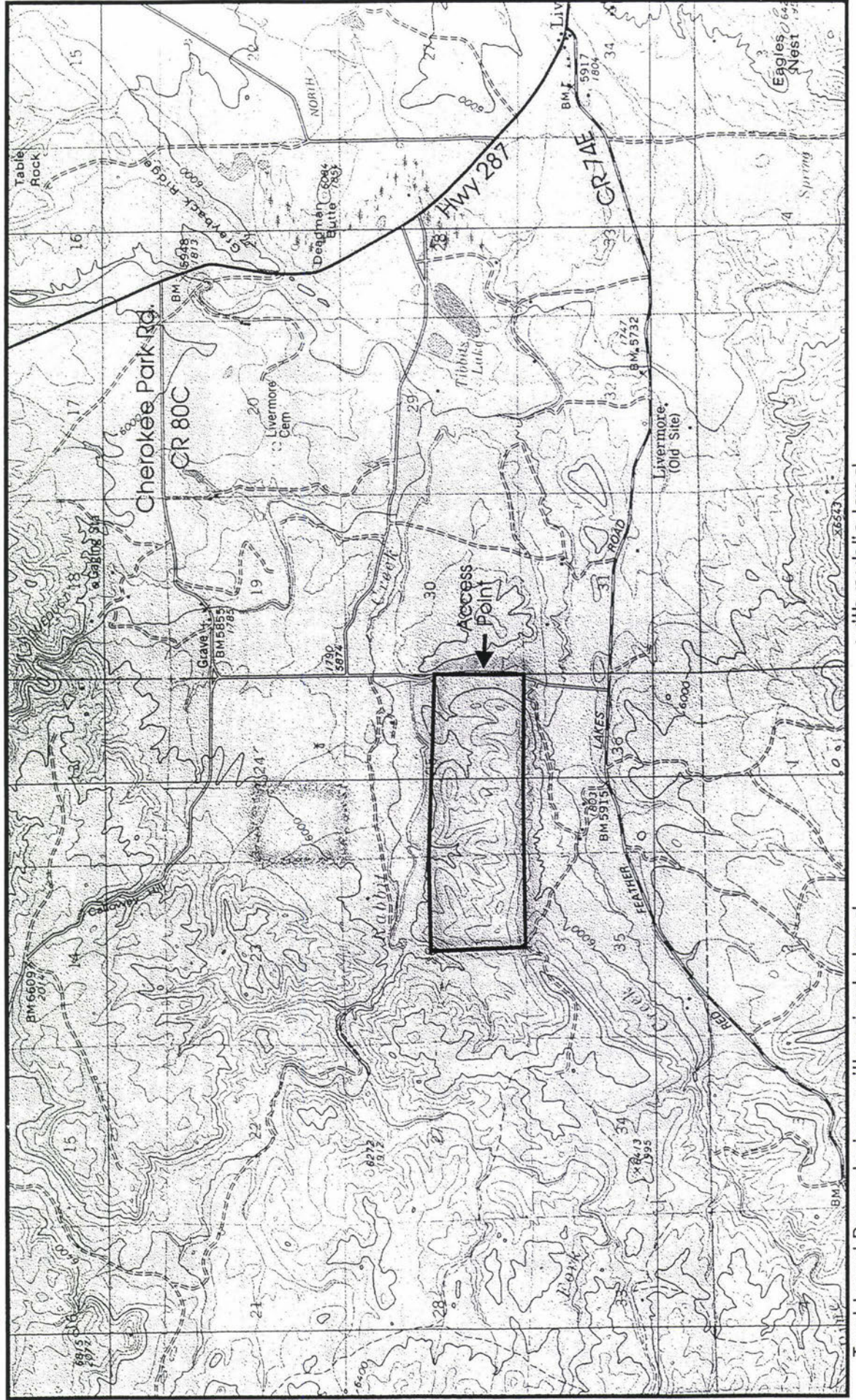
The State Land Board and the Division of Wildlife have agreed to select about 500,000 acres of trust lands with the best wildlife values to be opened for public use over a 10-year period. The Division will pay for this opportunity, using hunting and fishing license fees. The Land Board will use that money to help finance public schools in Colorado.



Steinhoff Hill State Trust Land



25d

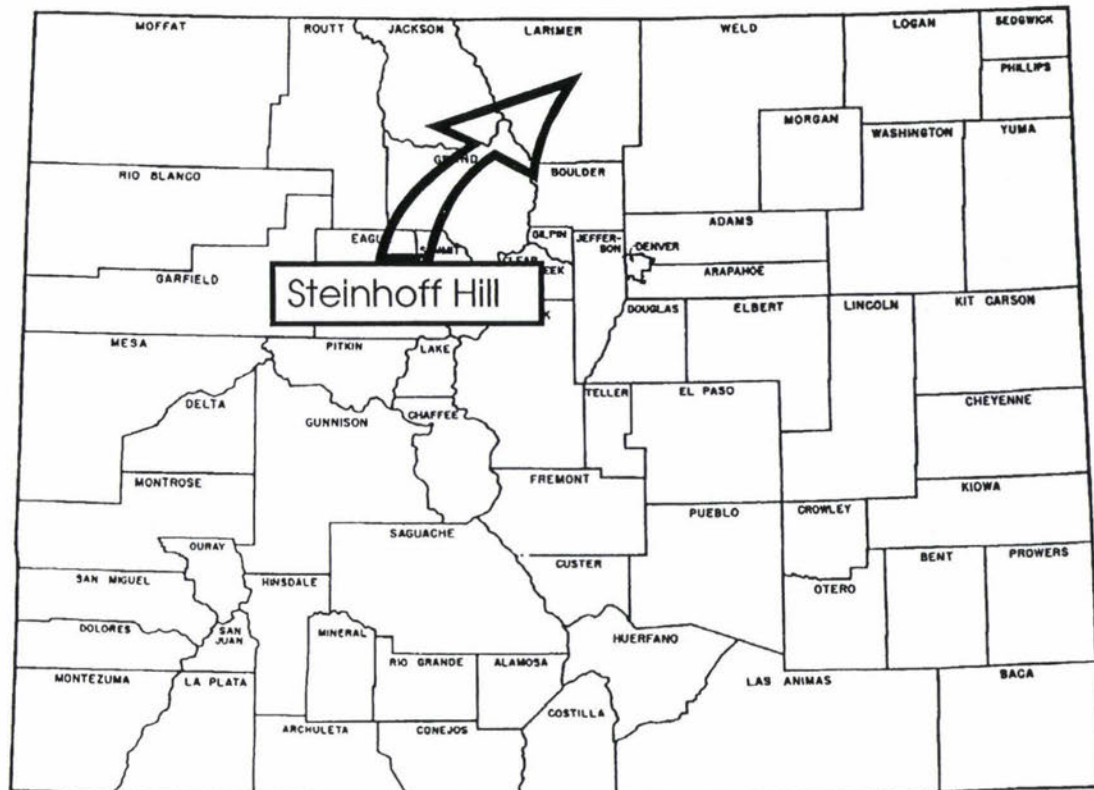


Trust Land Boundaries: with private land

with public land

Location

25d



STEINHOFF HILL - From Fort Collins, North on Hwy 287 approximately 16 miles to County Road 74E, West 4 miles to CR 37, North 1/2 mile to property.

ELEVATION: 6,00 ft.

ACRES: 360

HUNTING: Small Game Only
Shotguns Only

OPEN: Sept 1 - End of February

RESTRICTIONS: See current State Trust Lands brochure

STATE TRUST LANDS were given to the state by the federal government when Colorado was granted statehood in 1876. Revenues from rents, royalties and land sales go to benefit the state's K-12 public schools and several other smaller trusts. The trust lands total nearly 3 million surface acres and 4 million acres of subsurface mineral rights. Since the trust lands are managed to generate revenue for public schools and to preserve long term productivity and value, the lands are not all open for public use. Most of the state trust lands are leased to private parties, and access is controlled by those lessees.

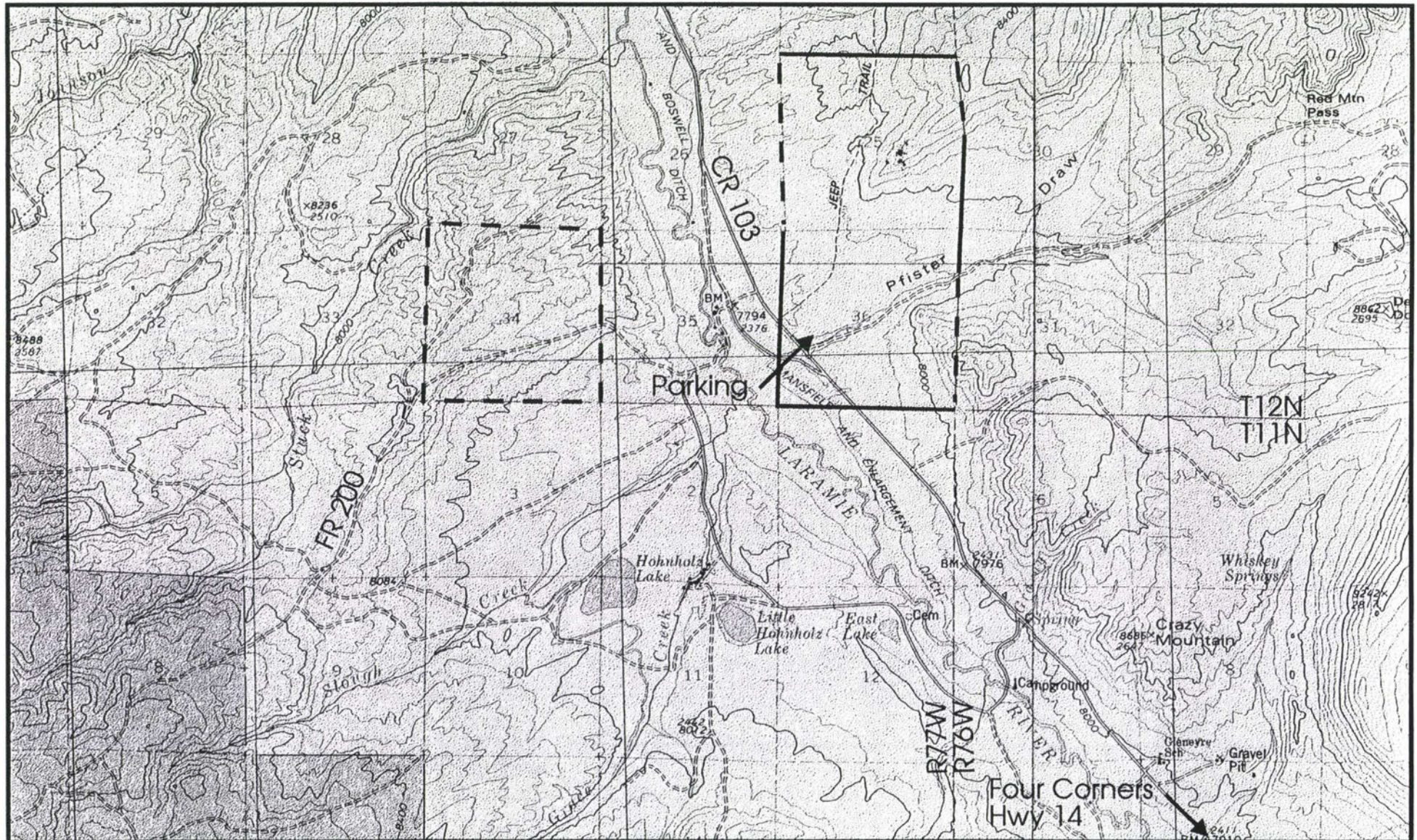
In 1992 the State Land Board adopted a multi-use access policy, which means certain properties may be open to the public for wildlife related recreation. The State Land Board and the Division of Wildlife have agreed to select about 500,000 acres of trust lands with the best wildlife values to be opened for public use over a 10-year period. The Division will pay for this opportunity, using hunting and fishing license fees. The Land Board will use that money to help finance public schools in Colorado.

(See Division of Wildlife fishing and hunting information brochure for current hunting and fishing regulations; also see a current State Trust Lands brochure for listing of lands open for wildlife related recreation and land use regulations.)

Map revised and current as of: May 1996
Map information is provided for recreational use only.



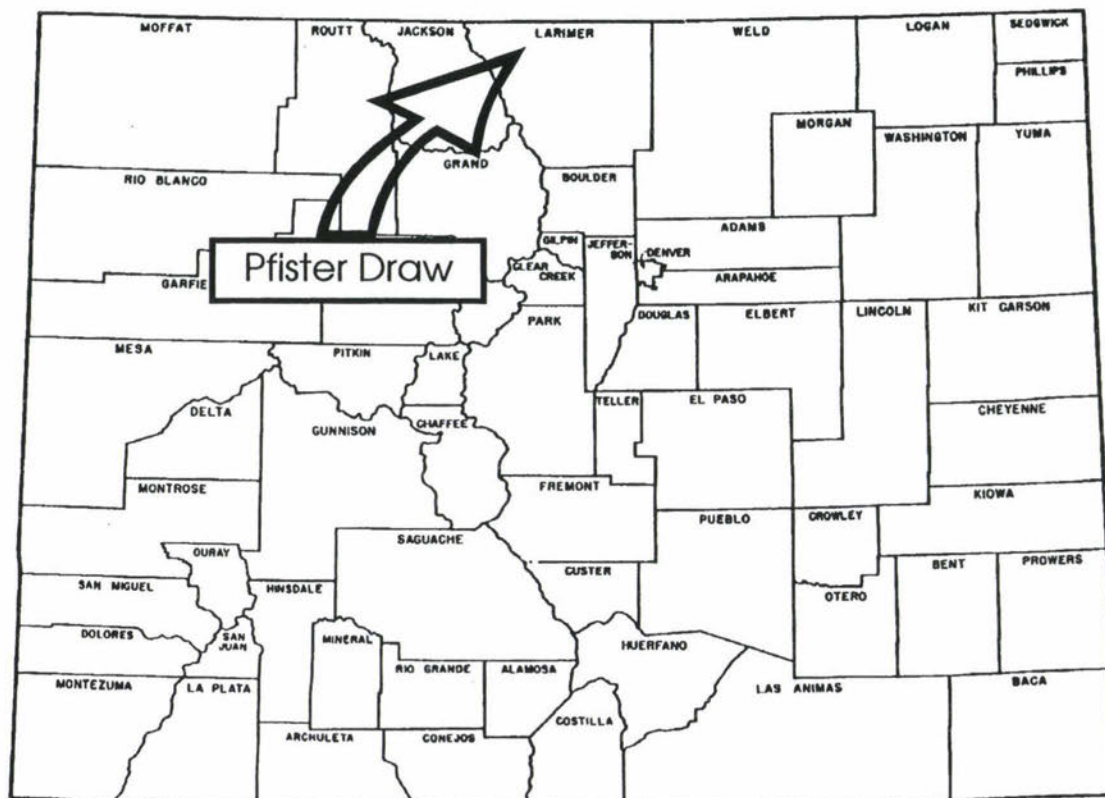
Pfister Draw State Trust Land



Trust Land Boundaries: with private land

with public land

Location



PFISTER DRAW - From Fort Collins, go 22 miles north on Hwy 287 to Larimer Cty. Rd 80c. Go West to LCR 103 (known as Four Corners). Go North on LCR 103 for 7 miles to the East properties. To the West property, turn off Forest Rd. 200 and go West 5 miles.

ACCESS: Motor vehicles must stay on roads. No Motorized access ACROSS property.

ELEVATION: 8,000 ft.

ACRES: 1,920

HUNTING: Antelope and Small Game.

STATE TRUST LANDS were given to the state by the federal government when Colorado was granted statehood in 1876. Revenues from rents, royalties and land sales go to benefit the state's K-12 public schools and several other smaller trusts. The trust lands total nearly 3 million surface acres and 4 million acres of subsurface mineral rights. Since the trust lands are managed to generate revenue for public schools and to preserve long term productivity and value, the lands are not all open for public use. Most of the state trust lands are leased to private parties, and access is controlled by those lessees.

In 1992 the State Land Board adopted a multi-use access policy, which means certain properties may be open to the public for wildlife related recreation. The State Land Board and the Division of Wildlife have agreed to select about 500,000 acres of trust lands with the best wildlife values to be opened for public use over a 10-year period. The Division will pay for this opportunity, using hunting and fishing license fees. The Land Board will use that money to help finance public schools in Colorado.

OPEN: Sept. 1 - Feb. 28

RESTRICTIONS: See current State Trust Lands brochure

(See Division of Wildlife fishing and hunting information brochure for current hunting and fishing regulations; also see a current State Trust Lands brochure for listing of lands open for wildlife related recreation and land use regulations.)

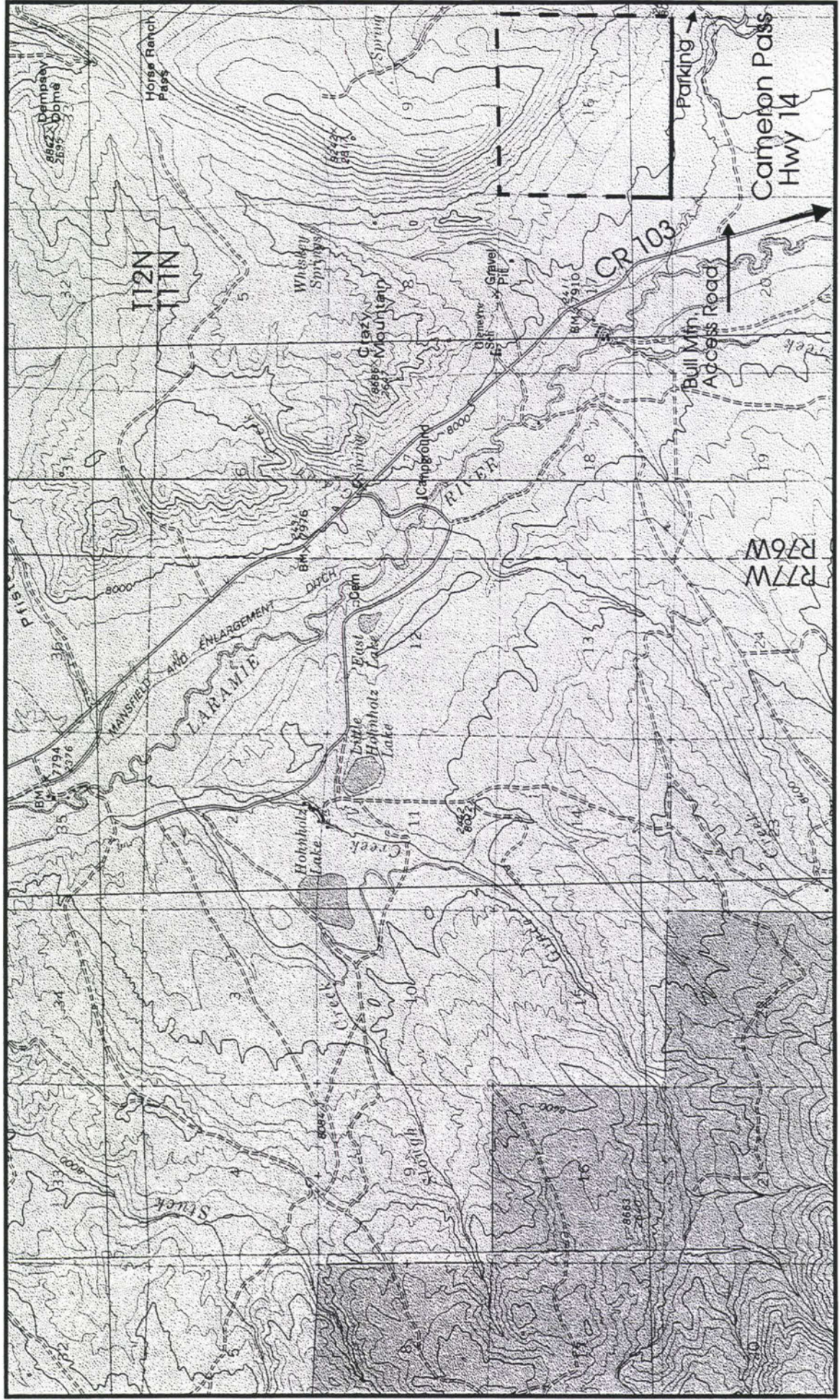
Map revised and current as of: May 1996
Map information is provided for recreational use only.



Jimmy Creek State Trust Land



25h

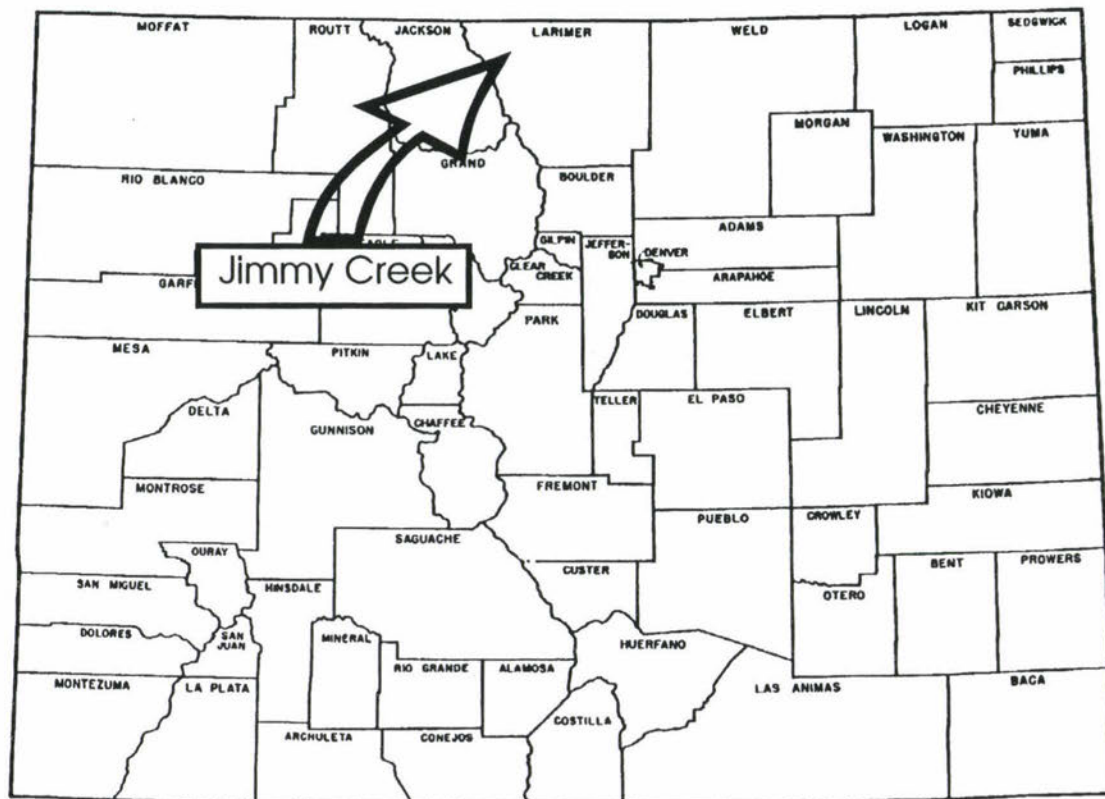


Trust Land Boundaries: with private land

with public land

Location

25h



JIMMY CREEK - From Fort Collins, go 50 miles west on Hwy 14 to CR 103. Turn North on Laramie River Road 103 and travel 23 miles to Bull Mountain access road. Then East 1.25 miles to the BLM and property boundary.

ELEVATION: 8,500 ft.

ACRES: 640

HUNTING: Deer, Elk, Antelope, Small Game.

STATE TRUST LANDS were given to the state by the federal government when Colorado was granted statehood in 1876. Revenues from rents, royalties and land sales go to benefit the state's K-12 public schools and several other smaller trusts. The trust lands total nearly 3 million surface acres and 4 million acres of subsurface mineral rights. Since the trust lands are managed to generate revenue for public schools and to preserve long term productivity and value, the lands are not all open for public use. Most of the state trust lands are leased to private parties, and access is controlled by those lessees.

In 1992 the State Land Board adopted a multi-use access policy, which means certain properties may be open to the public for wildlife related recreation. The State Land Board and the Division of Wildlife have agreed to select about 500,000 acres of trust lands with the best wildlife values to be opened for public use over a 10-year period. The Division will pay for this opportunity, using hunting and fishing license fees. The Land Board will use that money to help finance public schools in Colorado.

OPEN: Sept. 1 - Feb. 28

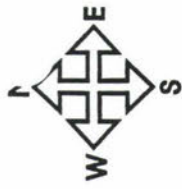
RESTRICTIONS: See current State Trust Lands brochure

(See Division of Wildlife fishing and hunting information brochure for current hunting and fishing regulations; also see a current State Trust Lands brochure for listing of lands open for wildlife related recreation and land use regulations.)

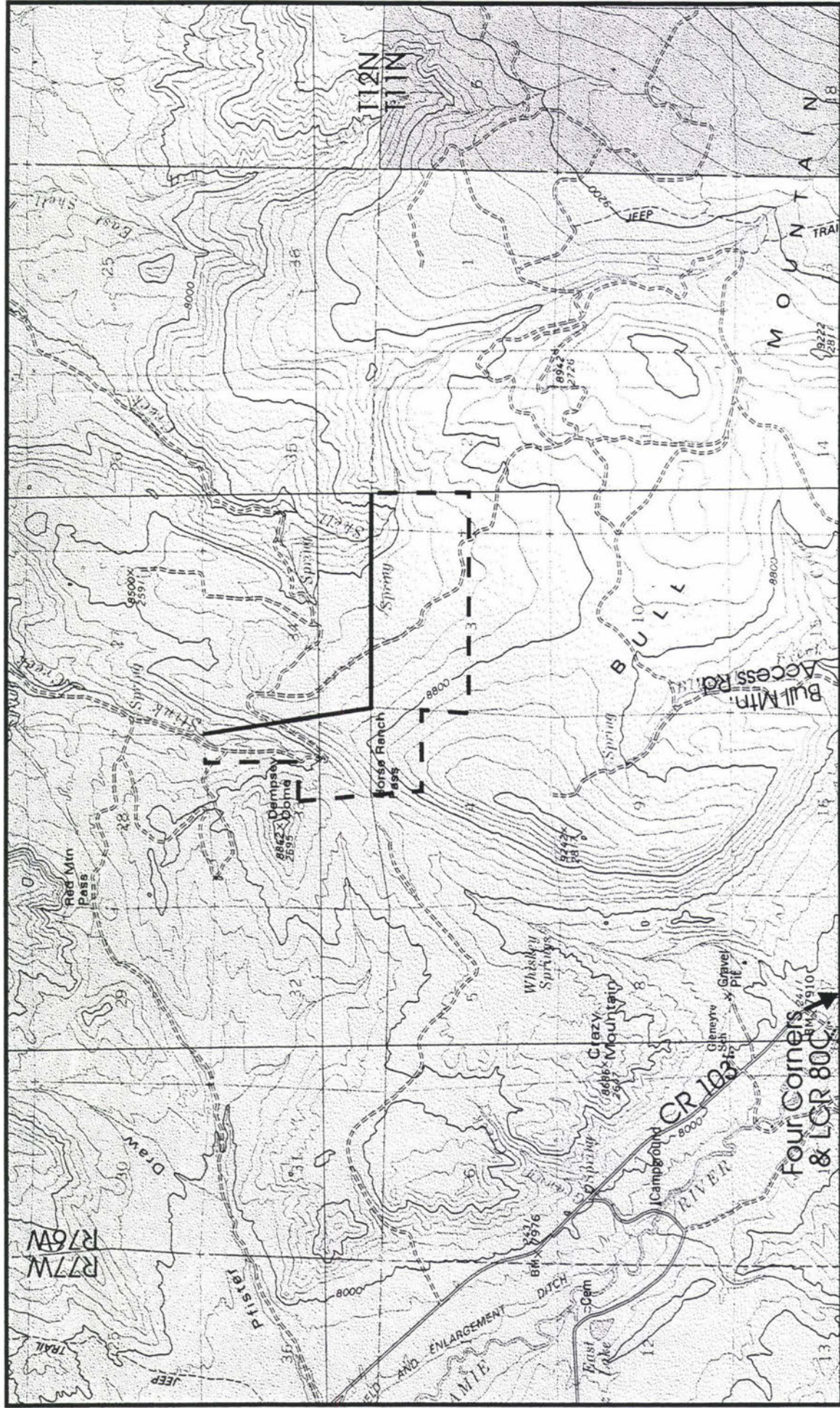
Map revised and current as of: May 1996
Map Information is provided for recreational use only.



Horse Ranch Pass State Trust Land



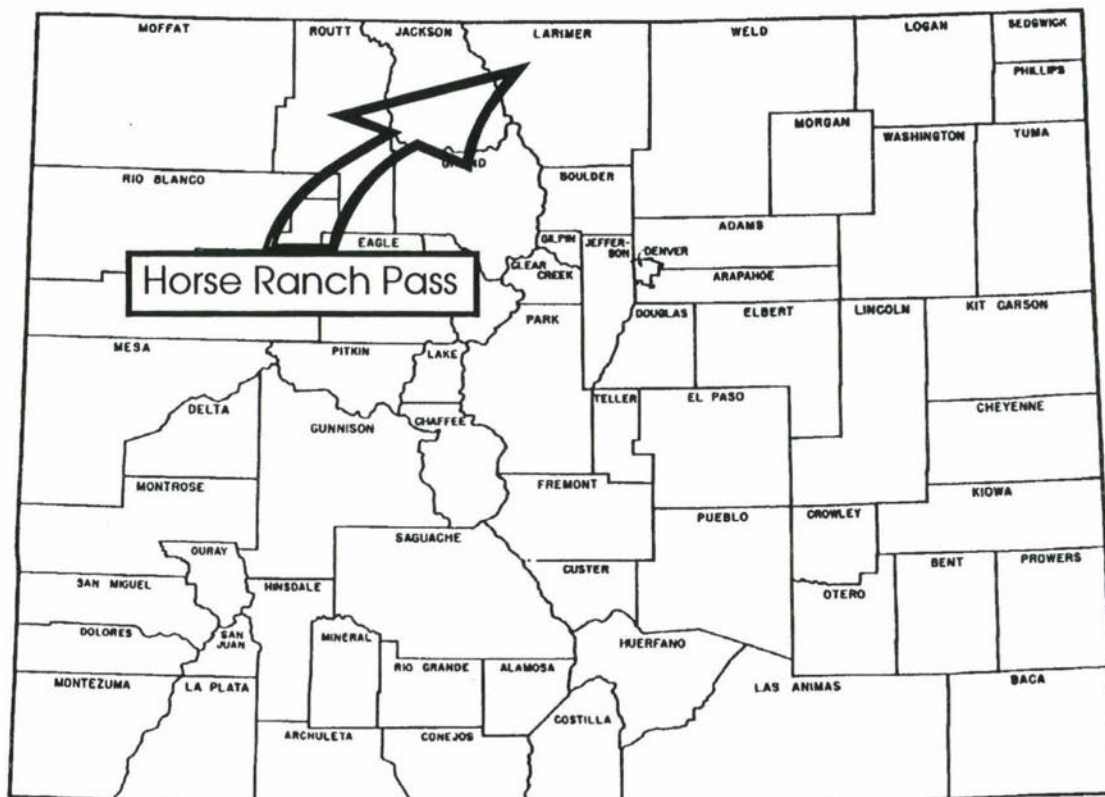
25g



Trust Land Boundaries: with private land

with public land

Location



HORSE RANCH PASS - From Fort Collins, go North 22 miles on Hwy 287 to the Cherokee Park road (LCR 80C). Go West on Cherokee Park road 40 miles to LCR 103. North on LCR 103 to Bull Mountain access road, then 4 miles Northeast on Bull Mountain access road to property.

ACCESS: Access by two-track road to the North of Bull Mountain access road. Parking on BLM land adjacent to property.

ELEVATION: 8,800 ft.

ACRES: 640

HUNTING: Elk, Antelope, Deer

STATE TRUST LANDS were given to the state by the federal government when Colorado was granted statehood in 1876. Revenues from rents, royalties and land sales go to benefit the state's K-12 public schools and several other smaller trusts. The trust lands total nearly 3 million surface acres and 4 million acres of subsurface mineral rights. Since the trust lands are managed to generate revenue for public schools and to preserve long term productivity and value, the lands are not all open for public use. Most of the state trust lands are leased to private parties, and access is controlled by those lessees.

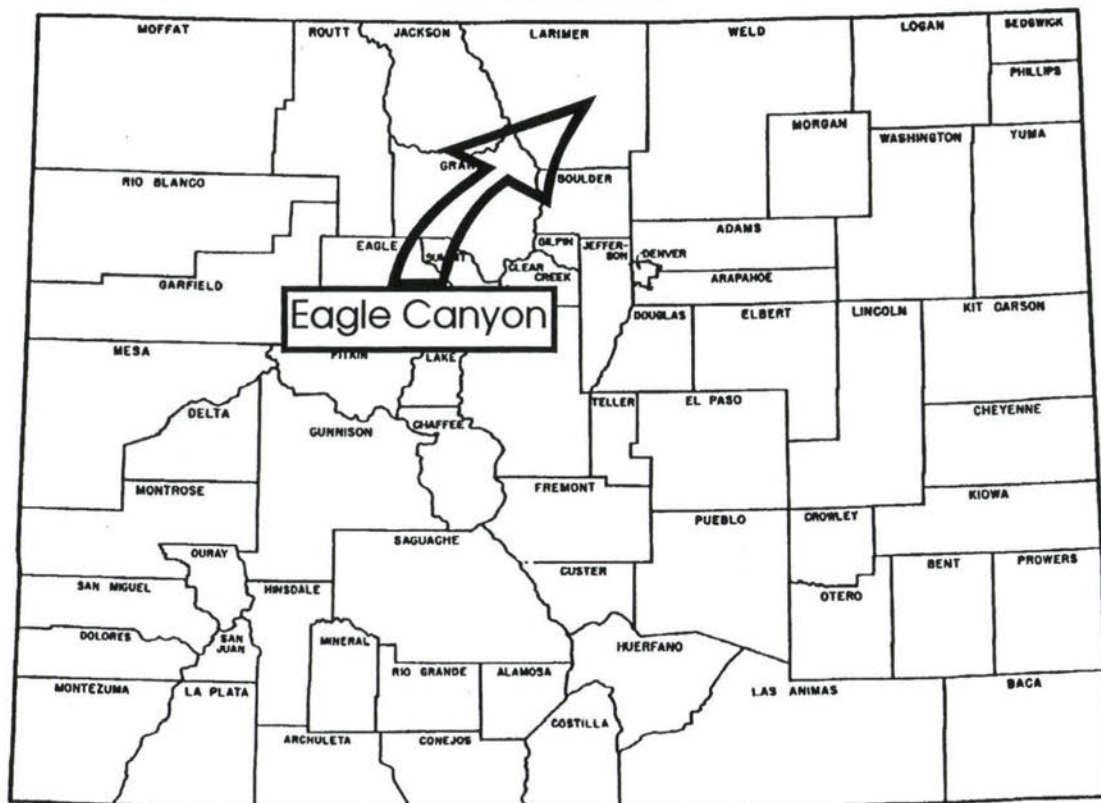
In 1992 the State Land Board adopted a multi-use access policy, which means certain properties may be open to the public for wildlife related recreation. The State Land Board and the Division of Wildlife have agreed to select about 500,000 acres of trust lands with the best wildlife values to be opened for public use over a 10-year period. The Division will pay for this opportunity, using hunting and fishing license fees. The Land Board will use that money to help finance public schools in Colorado.

OPEN: Sept. 1 - Feb. 28

RESTRICTIONS: See current State Trust Lands brochure

(See Division of Wildlife fishing and hunting information brochure for current hunting and fishing regulations; also see a current State Trust Lands brochure for listing of lands open for wildlife related recreation and land use regulations.)

Location



EAGLE CANYON - From Loveland, take Hwy 34 west to the Big Thompson school, go North 4 miles on Buckhorn Road (CR 27) to Masonville. Go Northwest on Buckhorn Road 2.5 miles to the Storm Mountain access road. Travel 2.5 miles West on Storm Mountain access road to property access sign on Forest Service land. Travel by foot or horseback 1.5 miles across Forest Service land to South boundary of property.

ELEVATION: 6,800 ft.

ACRES: 640

HUNTING: Deer, Elk, Small Game.

STATE TRUST LANDS were given to the state by the federal government when Colorado was granted statehood in 1876. Revenues from rents, royalties and land sales go to benefit the state's K-12 public schools and several other smaller trusts. The trust lands total nearly 3 million surface acres and 4 million acres of subsurface mineral rights.

Since the trust lands are managed to generate revenue for public schools and to preserve long term productivity and value, the lands are not all open for public use.

Most of the state trust lands are leased to private parties, and access is controlled by those lessees.

In 1992 the State Land Board adopted a multi-use access policy, which means certain properties may be open to the public for wildlife related recreation.

The State Land Board and the Division of Wildlife have agreed to select about 500,000 acres of trust lands with the best wildlife values to be opened for public use over a 10-year period. The Division will pay for this opportunity, using hunting and fishing license fees. The Land Board will use that money to help finance public schools in Colorado.

OPEN: Sept. 1 - Feb. 28.

RESTRICTIONS: See current State Trust Lands brochure

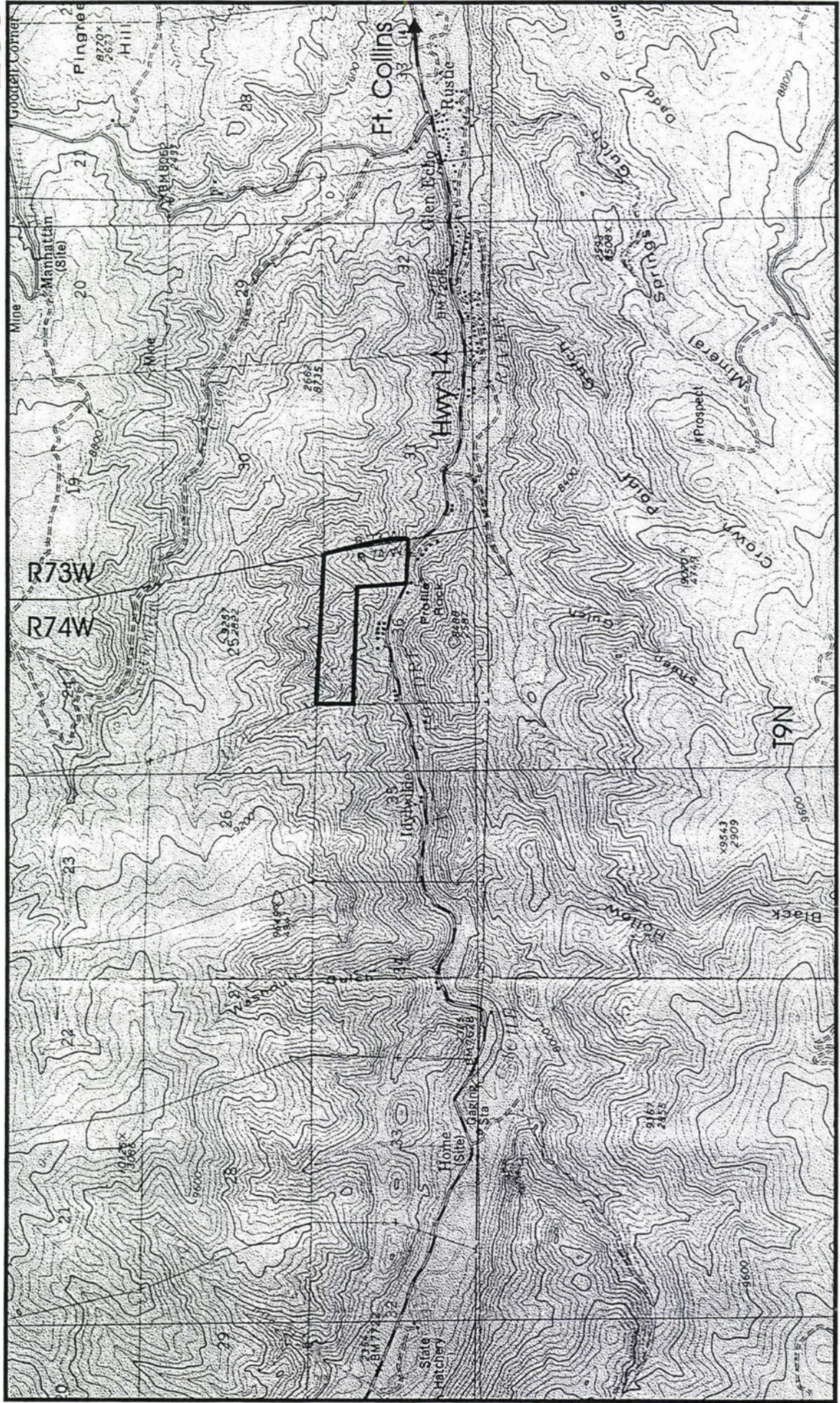
(See Division of Wildlife fishing and hunting information brochure for current hunting and fishing regulations; also see a current State Trust Lands brochure for listing of lands open for wildlife related recreation and land use regulations.)



Arrowhead State Trust Land



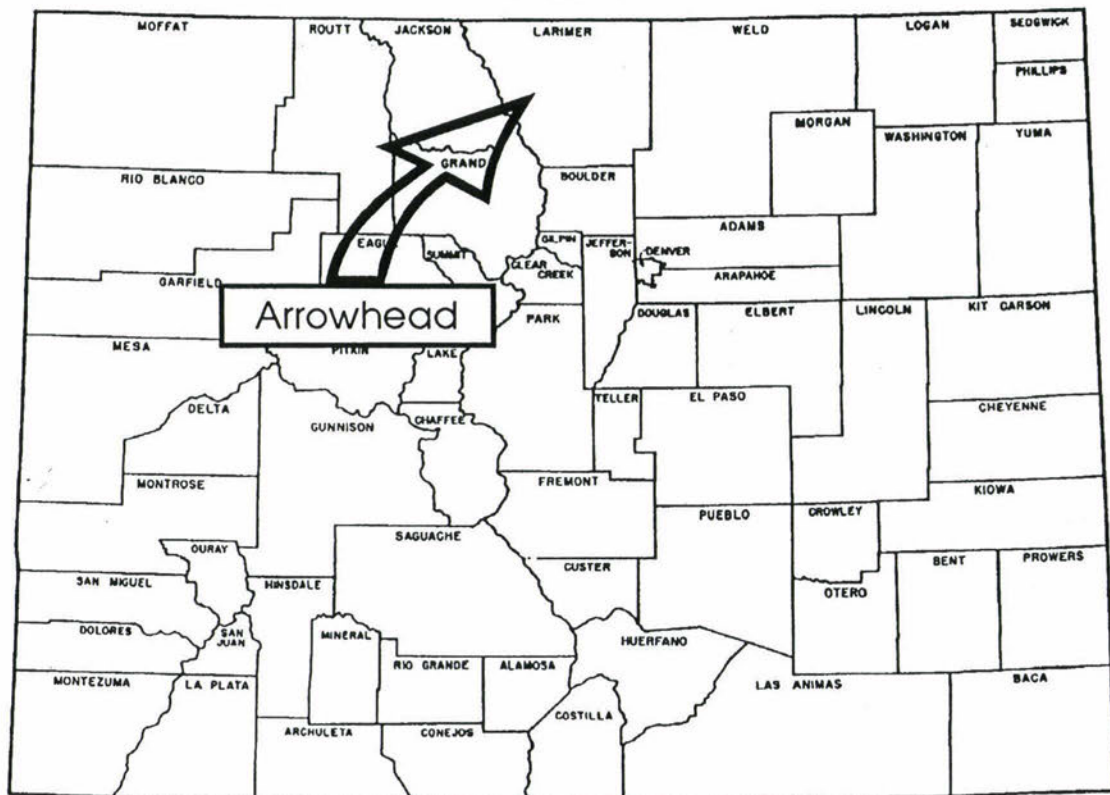
25e



Trust Land Boundaries: with private land

with public land

Location



ARROWHEAD: From Rustic, West on Hwy 14 for 2.25 miles in Poudre Canyon. Property has 1/4 mile Hwy frontage on North side.

ELEVATION: 8000 ft.

ACRES: 200

HUNTING: Big game - Bighorn Sheep,
Mule Deer, Elk
Small game - Rabbit, Squirrel,
Blue Grouse

OPEN: Year Round

RESTRICTIONS: See current State Trust
Lands brochure

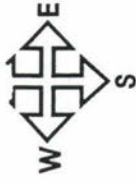
STATE TRUST LANDS were given to the state by the federal government when Colorado was granted statehood in 1876. Revenues from rents, royalties and land sales go to benefit the state's K-12 public schools and several other smaller trusts. The trust lands total nearly 3 million surface acres and 4 million acres of subsurface mineral rights. Since the trust lands are managed to generate revenue for public schools and to preserve long term productivity and value, the lands are not all open for public use. Most of the state trust lands are leased to private parties, and access is controlled by those lessees. In 1992 the State Land Board adopted a multi-use access policy, which means certain properties may be open to the public for wildlife related recreation. The State Land Board and the Division of Wildlife have agreed to select about 500,000 acres of trust lands with the best wildlife values to be opened for public use over a 10-year period. The Division will pay for this opportunity, using hunting and fishing license fees. The Land Board will use that money to help finance public schools in Colorado.

Map revised and current as of: February 1995
Map information is provided for recreational use only.

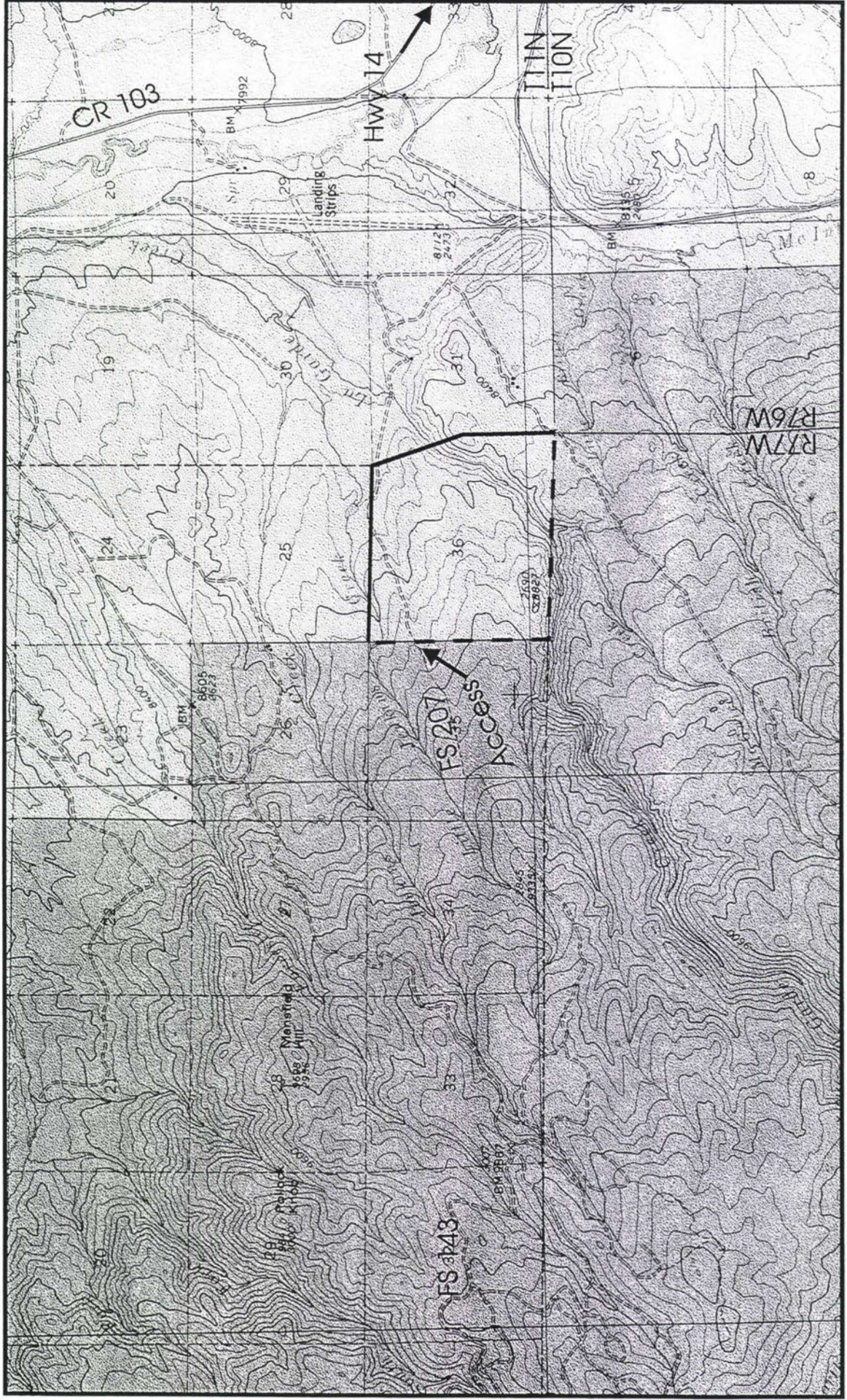
(See Division of Wildlife fishing and hunting information brochure for current hunting and fishing regulations; also see a current State Trust Lands brochure for listing of lands open for wildlife related recreation and land use regulations.)



LaGarde Creek State Trust Land

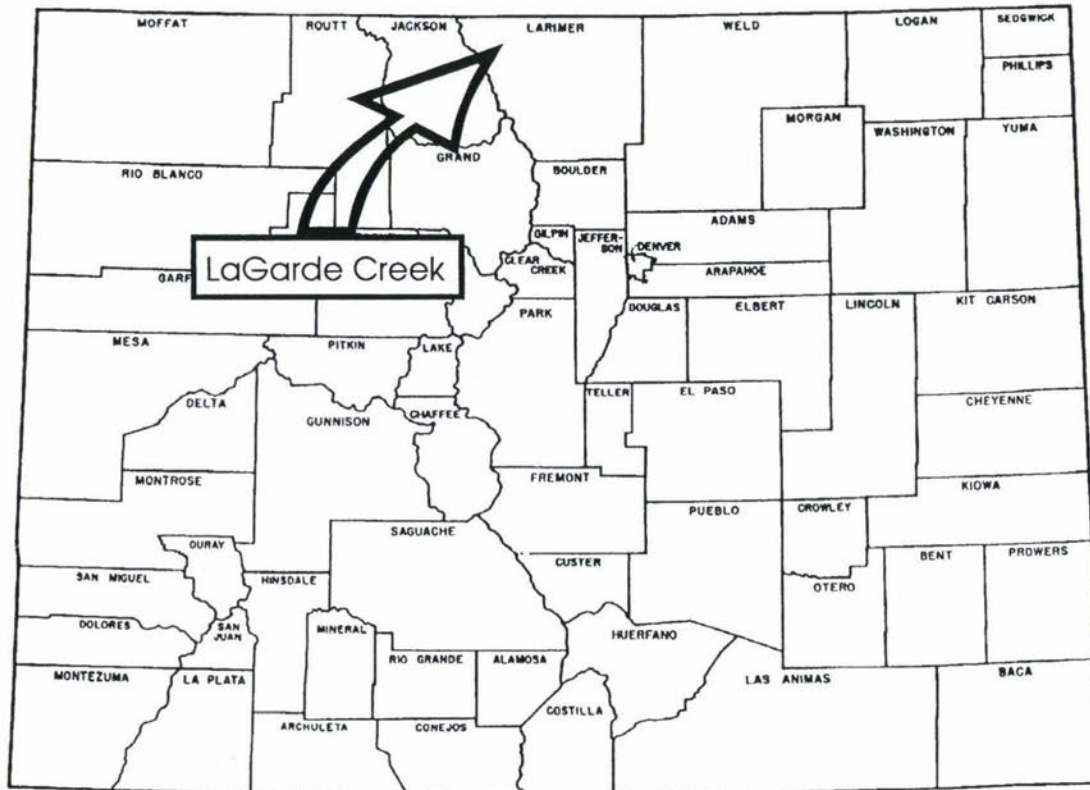


25i



Trust Land Boundaries: with private land ——— with public land - - - - -

Location



LAGARDE CREEK - From Fort Collins, take Hwy 14 West 50 miles. Take Laramie River Road (LCR 103) North 28 miles to Hohnholz Lakes. Go West 15 miles on Forest Road 200, then South on Road 143 and then East on Road 207 to property.

ACCESS: Access is by rough 4X4 road. No turnaround for trailers.

ELEVATION: 8,500 ft.

ACRES: 640

HUNTING: Elk, Deer, Bear.

FISHING: LaGarde Creek for Brooks and Browns.

STATE TRUST LANDS were given to the state by the federal government when Colorado was granted statehood in 1876. Revenues from rents, royalties and land sales go to benefit the state's K-12 public schools and several other smaller trusts. The trust lands total nearly 3 million surface acres and 4 million acres of subsurface mineral rights. Since the trust lands are managed to generate revenue for public schools and to preserve long term productivity and value, the lands are not all open for public use. Most of the state trust lands are leased to private parties, and access is controlled by those lessees. In 1992 the State Land Board adopted a multi-use access policy, which means certain properties may be open to the public for wildlife related recreation. The State Land Board and the Division of Wildlife have agreed to select about 500,000 acres of trust lands with the best wildlife values to be opened for public use over a 10-year period. The Division will pay for this opportunity, using hunting and fishing license fees. The Land Board will use that money to help finance public schools in Colorado.

OPEN: Sept. 1 - Feb. 28 for Hunting.
Year-round for Fishing

RESTRICTIONS: See current State Trust Lands brochure

(See Division of Wildlife fishing and hunting information brochure for current hunting and fishing regulations; also see a current State Trust Lands brochure for listing of lands open for wildlife related recreation and land use regulations.)

Map revised and current as of: May 1996
Map Information is provided for recreational use only.