

Chevak

Google Images and Community Maps

Overlays

May 2014








* FALL *

TEACHERS
Houses



church

Head
Start

2nd
Lake

Bug
Pickings

Roads

Play
Area

Chevak
School

Old
Head
Start
School

Post
Office
City
Office

Chevak
Lake

CMTEs

Chevak
Company
Corporation

CWF

pool
hall

Local
History

Trade
Council
are
we

Chevak
Climax

cad



Spring

W

N

Seal Hunting
• **Kogor Bay**

Askinuk Mtn

18 miles

Herring Fishing

Smelt Fishing
Tom Cod Fishing

20 Miles

Tea Gathering
Kapukasug
(Grass for Ponds/Lakes)

Black Fish
Red Berries

Paramegan Hunting

Inrisagag

20 Miles
from Chevak

9 to 10 Miles

• **CHEVAK**

Black Fish

54 Miles

Seal Hunting
• **Penguarumiut**

15 miles

Herring fishing
on River

Smelt fishing
Tom Cod Fishing

9 miles

OLD Chevak

Egg Gathering

30 miles

Metrag's Common Elder
Clam digging

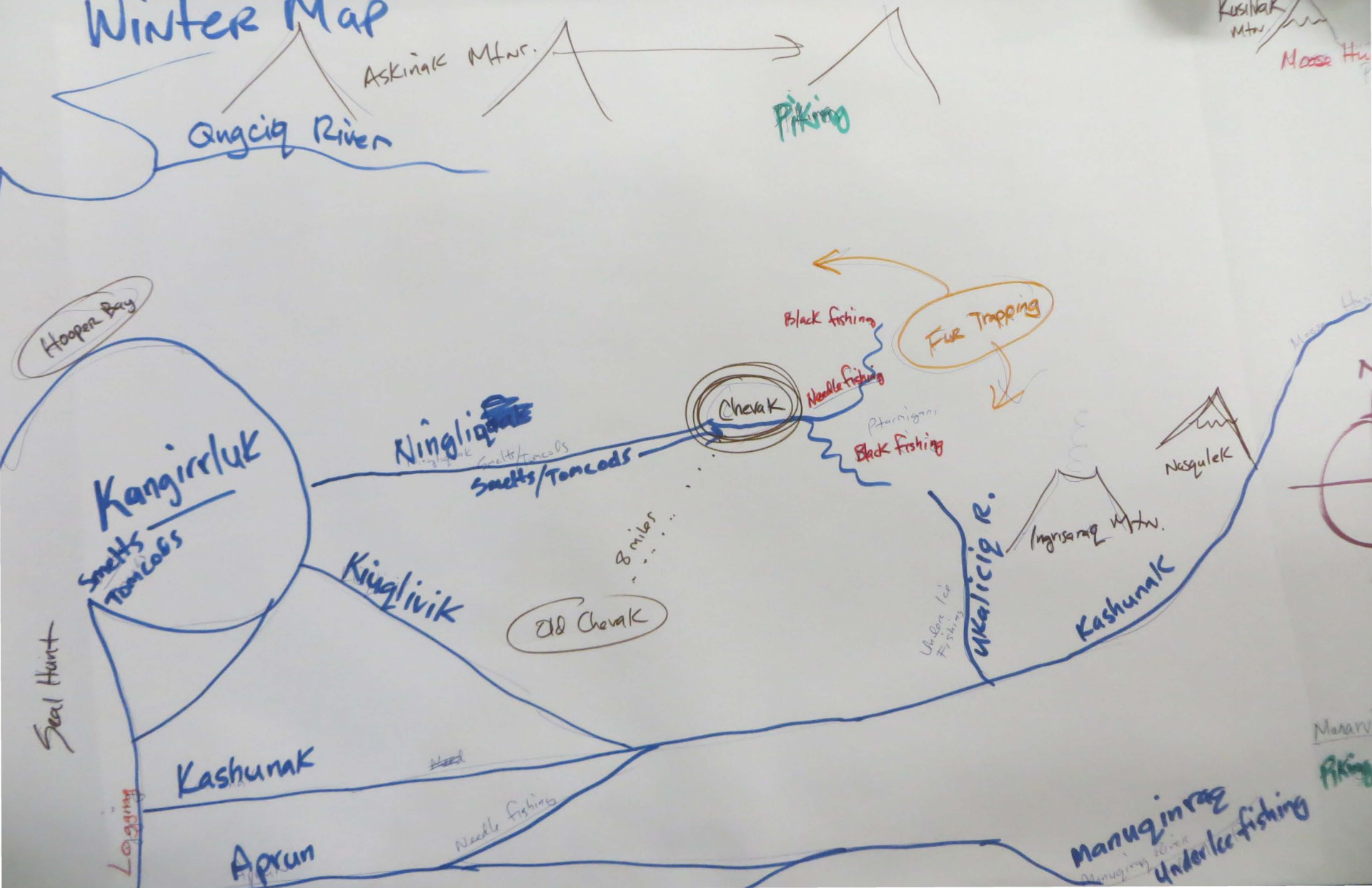
Seal Hunting



17.8 mi

Image Landsat

Winter Map



Hooper
Bay
Village

Handwritten signature: *W. H. H. H.*

Seal containing

Black Pump
pickering
Kompirring
homestead
fishing

Ninliqak

Tom Collins

Black fishing

needle fishing

Willu

Blackfish

keoklik

Blackberry picking

Duck hunting

Disruptive Synthesis

Duck hunting


Seal
markings

01/2/2020

pubalikcik

under ice netting

Key Karneet

A small, stylized illustration of a seal being hunted, with the words "Seal hunting" written in a cursive font.

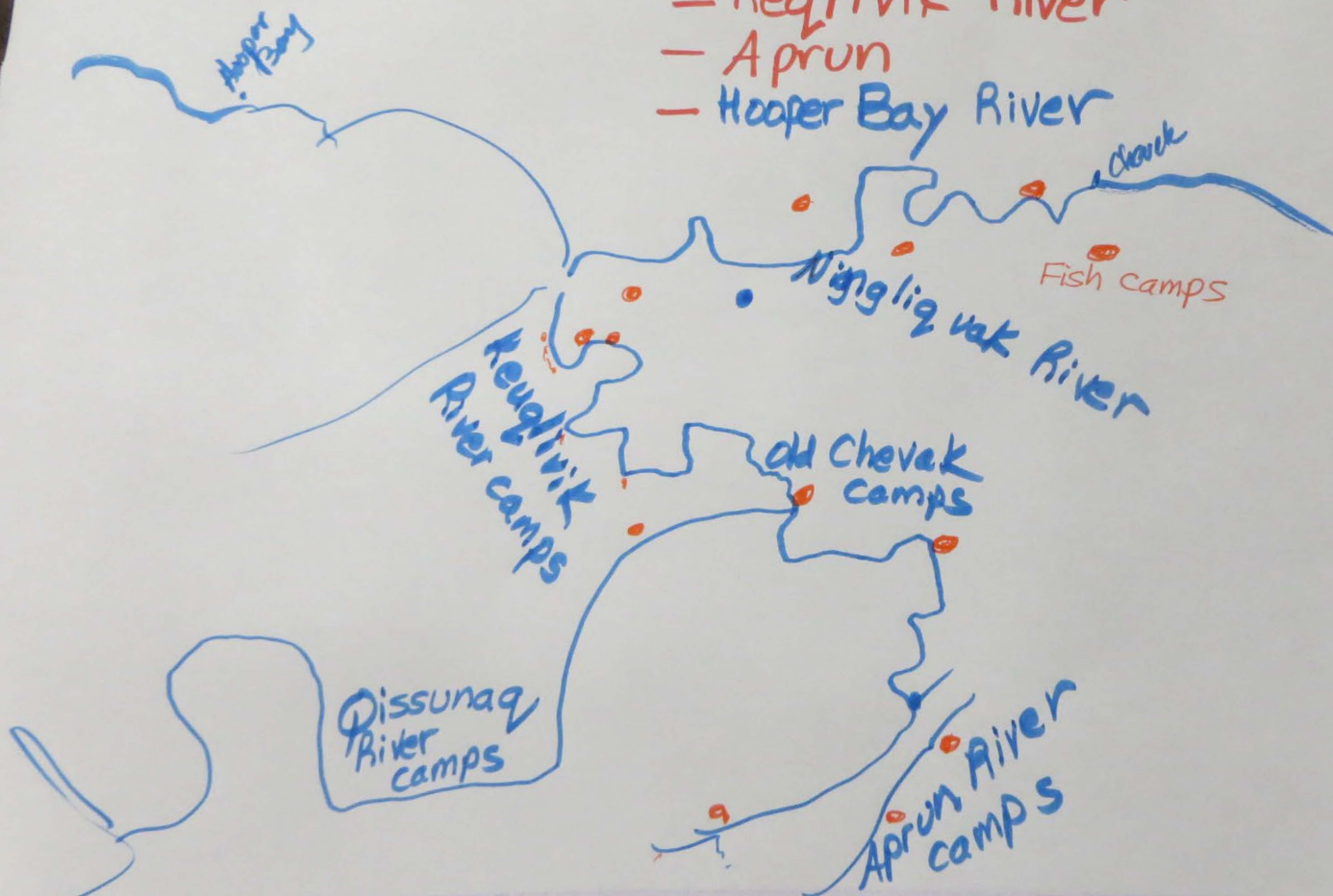
Aprun Bay

Real practice

Salmon Fishing (summer)

① Main Rivers for fishing: Ningliqvak River

- Keqlivik River
- Aprun
- Hooper Bay River



- Che
- old
- U k
- Tun
- Qu
- Kan