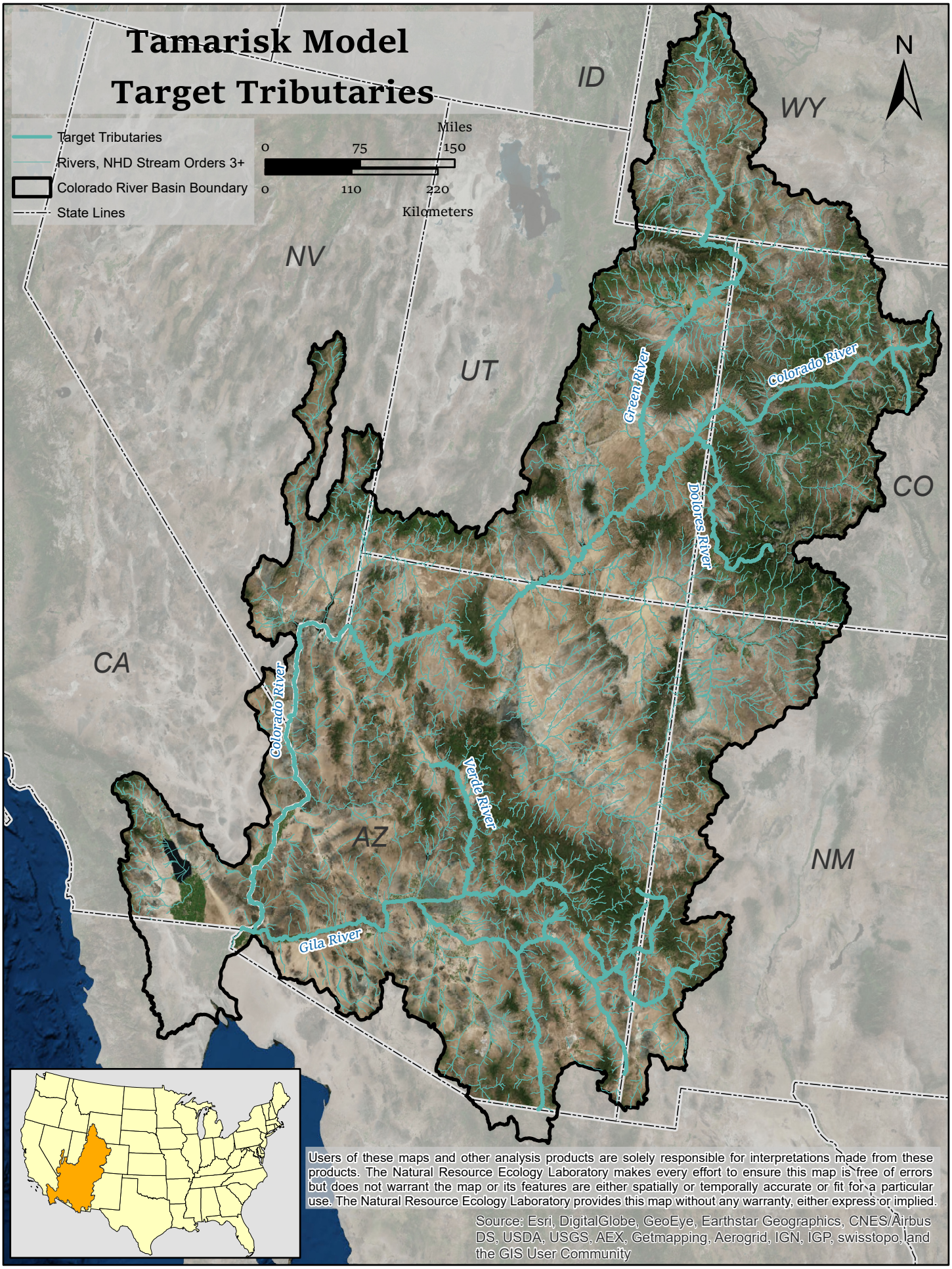
Tamarisk Model
Target Tributaries
Target Tributaries
Rivers, NHD Stream Orders 3+
Colorado River Basin Boundary
State Lines
Miles
0
75
150
0
110
220
Kilometers
N
ID
WY
NV
UT
CO
CA
AZ
NM
Green River
Colorado River
Dolores River
Colorado River
Verde River
Gila River
Users of these maps and other analysis products are solely responsible for interpretations made from these products. The Natural Resource Ecology Laboratory makes every effort to ensure this map is free of errors but does not warrant the map or its features are either spatially or temporally accurate or fit for a particular use. The Natural Resource Ecology Laboratory provides this map without any warranty, either express or implied.
Source: Esri, DigitalGlobe, GeoEye, Earthstar Geographics, CNES/Airbus DS, USDA, USGS, AEX, Getmapping, Aerogrid, IGN, IGP, swisstopo, and the GIS User Community

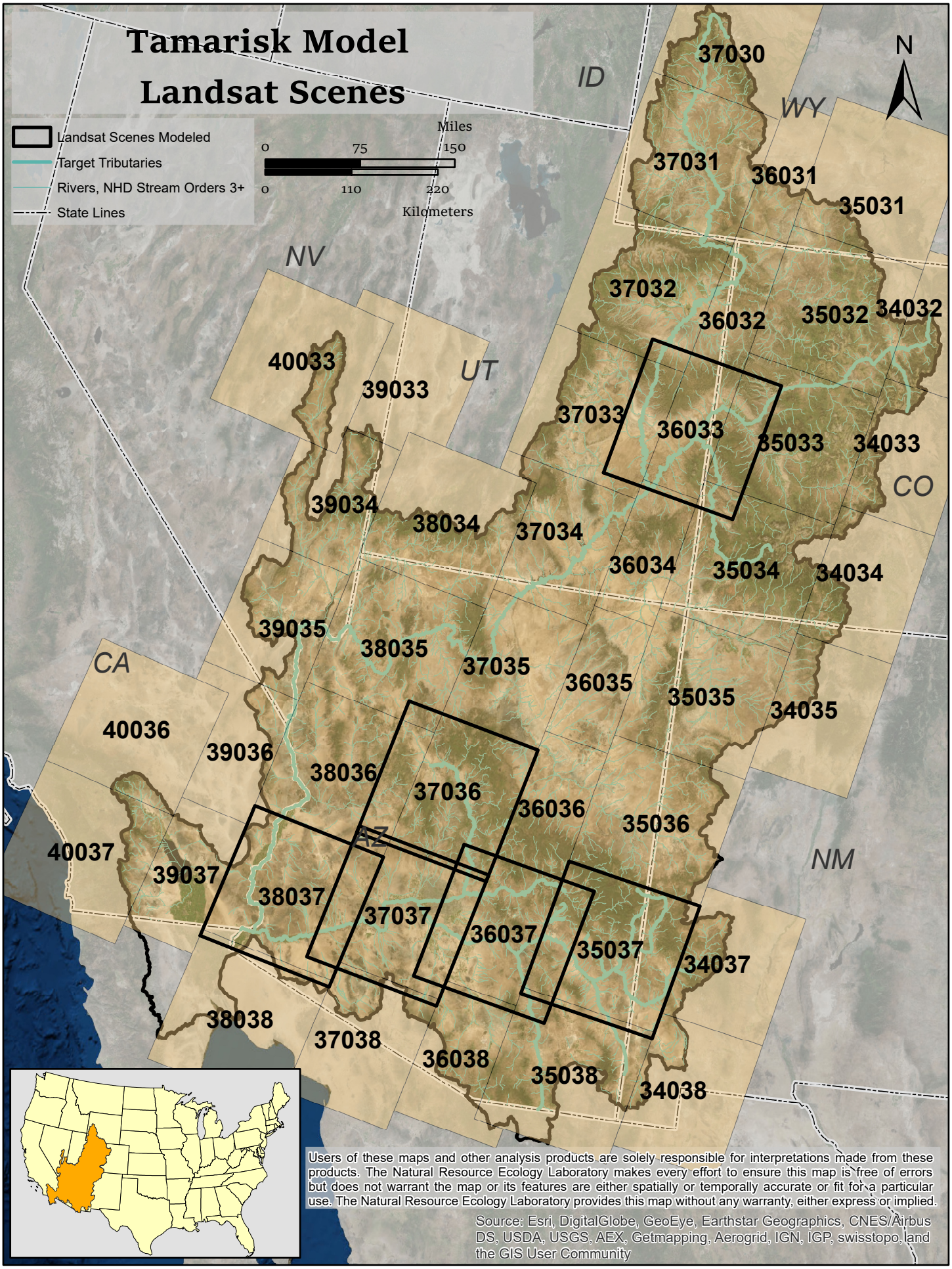

Users of these maps and other analysis products are solely responsible for interpretations made from these products. The Natural Resource Ecology Laboratory makes every effort to ensure this map is free of errors but does not warrant the map or its features are either spatially or temporally accurate or fit for a particular use. The Natural Resource Ecology Laboratory provides this map without any warranty, either express or implied.

Source: Esri, DigitalGlobe, GeoEye, Earthstar Geographics, CNES/Airbus DS, USDA, USGS, AEX, Getmapping, Aerogrid, IGN, IGP, swisstopo, and the GIS User Community

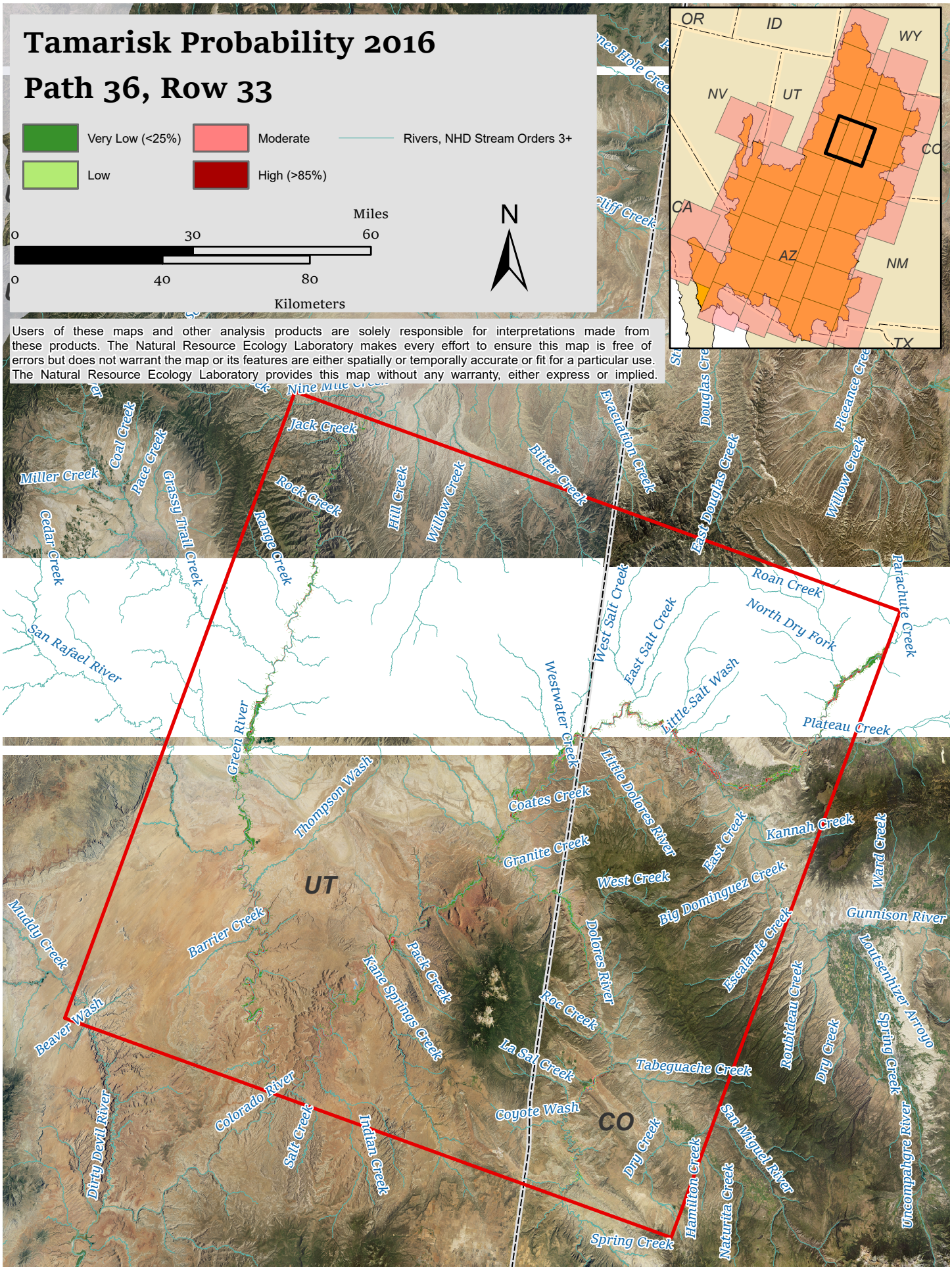
Tamarisk Probability 2016
Path 36, Row 33
Very Low (<25%)
Low
Moderate
High (>85%)
Rivers, NHD Stream Orders 3+
Miles
0
30
60
0
40
80
Kilometers
N
OR
ID
WY
NV
UT
CO
CA
AZ
NM
TX
Users of these maps and other analysis products are solely responsible for interpretations made from these products. The Natural Resource Ecology Laboratory makes every effort to ensure this map is free of errors but does not warrant the map or its features are either spatially or temporally accurate or fit for a particular use. The Natural Resource Ecology Laboratory provides this map without any warranty, either express or implied.
Nine Mile Creek
Jack Creek
Miller Creek
Coal Creek
Pace Creek
Grassy Trail Creek
Cedar Creek
Rock Creek
Range Creek
Hill Creek
Willow Creek
Bitter Creek
Evacuation Creek
Douglas Creek
East Douglas Creek
Willow Creek
Piceance Creek
San Rafael River
Green River
West Salt Creek
East Salt Creek
Westwater Creek
Roan Creek
North Dry Fork
Parachute Creek
Little Salt Wash
Plateau Creek
Thompson Wash
Coates Creek
Little Dolores River
Granite Creek
East Creek
Kannah Creek
Ward Creek
West Creek
Big Dominguez Creek
Gunnison River
Muddy Creek
Barrier Creek
Pack Creek
Kane Springs Creek
Dolores River
Escalante Creek
Loutsenhizer Arroyo
Beaver Wash
Roc Creek
La Sal Creek
Roubideau Creek
Dry Creek
Spring Creek
Tabeguache Creek
Colorado River
Coyote Wash
Dirty Devil River
Salt Creek
Indian Creek
Dry Creek
San Miguel River
Hamilton Creek
Naturita Creek
Uncompahgre River
Spring Creek

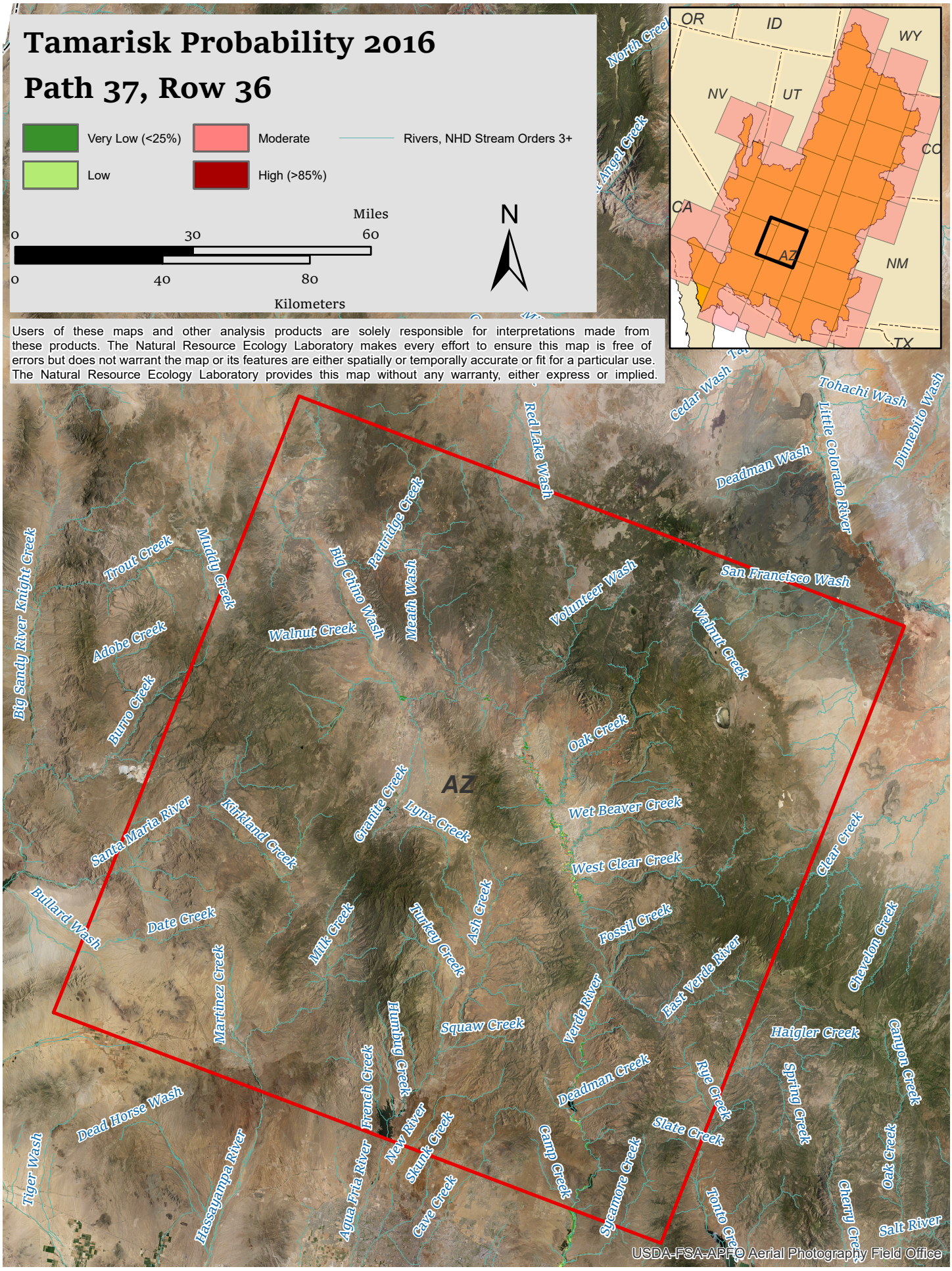
Tamarisk Probability 2016
Path 37, Row 36
Very Low (<25%)
Low
Moderate
High (>85%)
Rivers, NHD Stream Orders 3+
Miles
0
30
60
0
40
80
Kilometers
N
OR
ID
WY
NV
UT
CO
CA
AZ
NM
TX
Users of these maps and other analysis products are solely responsible for interpretations made from these products. The Natural Resource Ecology Laboratory makes every effort to ensure this map is free of errors but does not warrant the map or its features are either spatially or temporally accurate or fit for a particular use. The Natural Resource Ecology Laboratory provides this map without any warranty, either express or implied.
North Creek
Angel Creek
Cedar Wash
Tohachi Wash
Little Colorado River
Dinnebito Wash
Red Lake Wash
Deadman Wash
Partridge Creek
Big Chino Wash
Meath Wash
Trout Creek
Muddy Creek
Big Sandy River
Knight Creek
Volunteer Wash
San Francisco Wash
Walnut Creek
Adobe Creek
Burro Creek
Oak Creek
AZ
Granite Creek
Lynx Creek
Kirkland Creek
Santa Maria River
Wet Beaver Creek
West Clear Creek
Clear Creek
Bullard Wash
Date Creek
Milk Creek
Turkey Creek
Ash Creek
Fossil Creek
Chevelon Creek
Martinez Creek
East Verde River
Verde River
Squaw Creek
Haigler Creek
Canyon Creek
Humbug Creek
French Creek
Deadman Creek
Rye Creek
Spring Creek
Dead Horse Wash
Slate Creek
Oak Creek
Tiger Wash
New River
Skunk Creek
Camp Creek
Sycamore Creek
Cherry Creek
Hassayampa River
Agua Fria River
Cave Creek
Tonto Creek
Salt River
USDA-FSA-APFO Aerial Photography Field Office

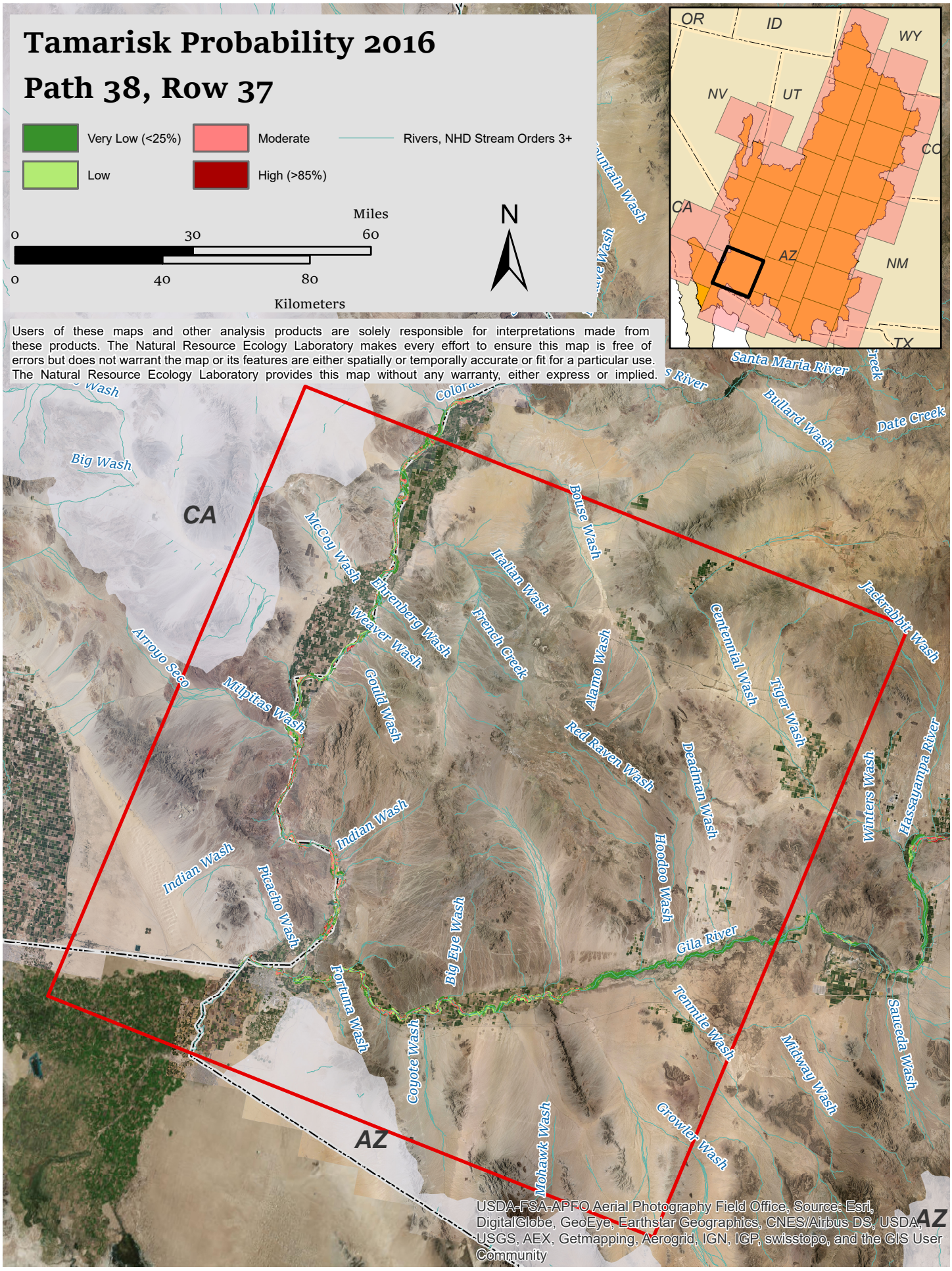
Tamarisk Probability 2016
Path 38, Row 37
Very Low (<25%)
Low
Moderate
High (>85%)
Rivers, NHD Stream Orders 3+
Miles
0
30
60
0
40
80
Kilometers
N
OR
ID
WY
NV
UT
CO
CA
AZ
NM
TX
Users of these maps and other analysis products are solely responsible for interpretations made from these products. The Natural Resource Ecology Laboratory makes every effort to ensure this map is free of errors but does not warrant the map or its features are either spatially or temporally accurate or fit for a particular use. The Natural Resource Ecology Laboratory provides this map without any warranty, either express or implied.
Santa Maria River
Bullard Wash
Date Creek
Big Wash
CA
McCoy Wash
Ehrenberg Wash
Weaver Wash
Butler Wash
Italian Wash
French Creek
Alamo Wash
Centennial Wash
Jackrabbit Wash
Arroyo Seco
Milpitas Wash
Gould Wash
Red Raven Wash
Deadman Wash
Tiger Wash
Winters Wash
Hassayampa River
Indian Wash
Indian Wash
Picacho Wash
Hoodoo Wash
Gila River
Big Eye Wash
Fortuna Wash
Coyote Wash
Tennile Wash
Sauceda Wash
Midway Wash
Growler Wash
Mohawk Wash
AZ
USDA-FSA-APFO Aerial Photography Field Office, Source: Esri, DigitalGlobe, GeoEye, Earthstar Geographics, CNES/Airbus DS, USDA, USGS, AEX, Getmapping, Aerogrid, IGN, IGP, swisstopo, and the GIS User Community
AZ

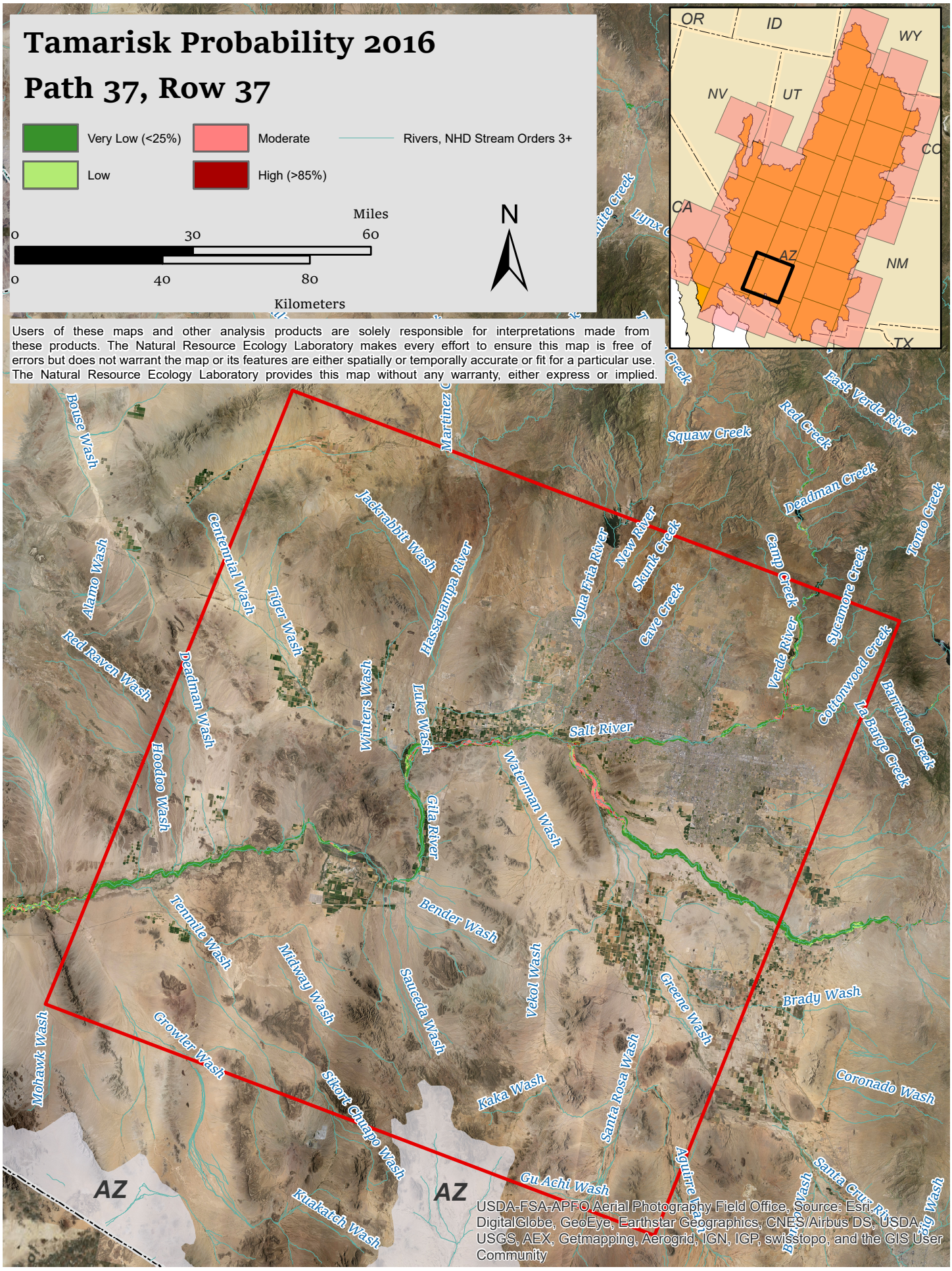
Tamarisk Probability 2016
Path 37, Row 37
Very Low (<25%)
Low
Moderate
High (>85%)
Rivers, NHD Stream Orders 3+
Miles
0
30
60
0
40
80
Kilometers
N
OR
ID
WY
NV
UT
CO
CA
AZ
NM
TX
Users of these maps and other analysis products are solely responsible for interpretations made from these products. The Natural Resource Ecology Laboratory makes every effort to ensure this map is free of errors but does not warrant the map or its features are either spatially or temporally accurate or fit for a particular use. The Natural Resource Ecology Laboratory provides this map without any warranty, either express or implied.
Bouse Wash
Alamo Wash
Red Raven Wash
Centennial Wash
Deadman Wash
Hoodoo Wash
Tiger Wash
Jackrabbit Wash
Hassayampa River
Martinez Creek
Winters Wash
Lake Wash
Agua Fria River
New River
Skunk Creek
Cave Creek
Squaw Creek
Red Creek
East Verde River
Deadman Creek
Tonto Creek
Camp Creek
Sycamore Creek
Verde River
Cottonwood Creek
Barranca Creek
La Barge Creek
Salt River
Waterman Wash
Gila River
Tennille Wash
Bender Wash
Midway Wash
Saucedа Wash
Vekol Wash
Greene Wash
Brady Wash
Mohawk Wash
Growler Wash
Sikort Chuapo Wash
Kaka Wash
Santa Rosa Wash
Coronado Wash
Gu Achi Wash
Kuakatch Wash
Aguirre Wash
Santa Cruz River
Big Wash
AZ
AZ
USDA-FSA-APFO Aerial Photography Field Office, Source: Esri, DigitalGlobe, GeoEye, Earthstar Geographics, CNES/Airbus DS, USDA, USGS, AEX, Getmapping, Aerogrid, IGN, IGP, swisstopo, and the GIS User Community

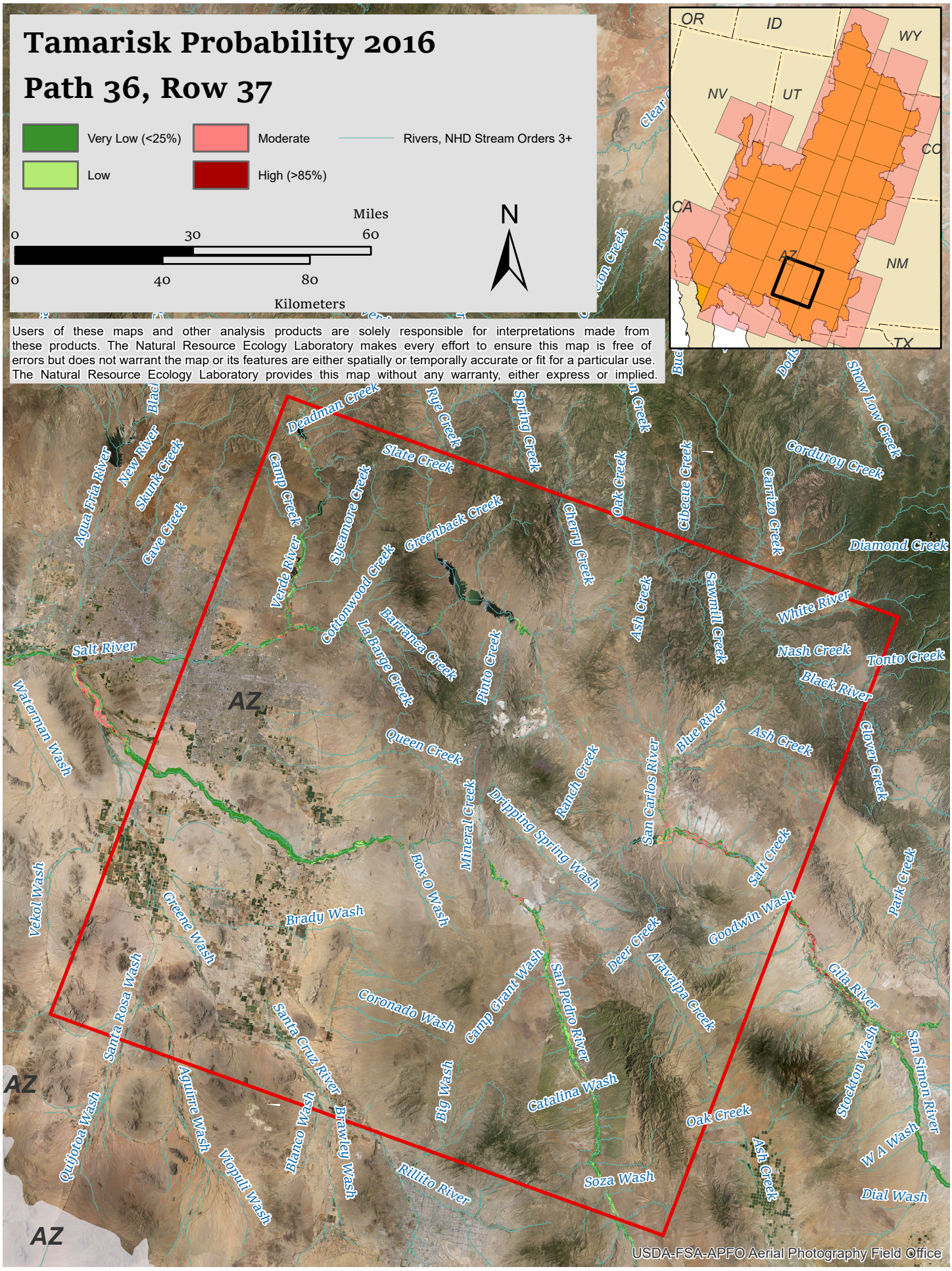
Tamarisk Probability 2016
Path 36, Row 37
Very Low (<25%)
Low
Moderate
High (>85%)
Rivers, NHD Stream Orders 3+
Miles
0
30
60
0
40
80
Kilometers
N
OR
ID
WY
NV
UT
CO
CA
AZ
NM
TX
Users of these maps and other analysis products are solely responsible for interpretations made from these products. The Natural Resource Ecology Laboratory makes every effort to ensure this map is free of errors but does not warrant the map or its features are either spatially or temporally accurate or fit for a particular use. The Natural Resource Ecology Laboratory provides this map without any warranty, either express or implied.
Deadman Creek
Rye Creek
Spring Creek
Oak Creek
Show Low Creek
Corduroy Creek
Carrizo Creek
Cibecue Creek
Diamond Creek
Slate Creek
Camp Creek
Sycamore Creek
Greenback Creek
Cherry Creek
Agua Fria River
New River
Skunk Creek
Cave Creek
Verde River
Cottonwood Creek
Barranca Creek
La Barge Creek
Pinto Creek
Ash Creek
Sawmill Creek
White River
Nash Creek
Tonto Creek
Black River
Salt River
Waterman Wash
AZ
Queen Creek
Blue River
Ash Creek
Clover Creek
Ranch Creek
San Carlos River
Mineral Creek
Dripping Spring Wash
Salt Creek
Park Creek
Vekol Wash
Box O Wash
Goodwin Wash
Greene Wash
Brady Wash
Deer Creek
Gila River
Santa Rosa Wash
Coronado Wash
Camp Grant Wash
San Pedro River
Aravaipa Creek
Santa Cruz River
Stockton Wash
San Simon River
AZ
Big Wash
Catalina Wash
Oak Creek
Aguirre Wash
Brawley Wash
Blanco Wash
Quitobaquito Wash
Viopuli Wash
Rillito River
Soza Wash
Ash Creek
W A Wash
Dial Wash
AZ
USDA-FSA-APFO Aerial Photography Field Office

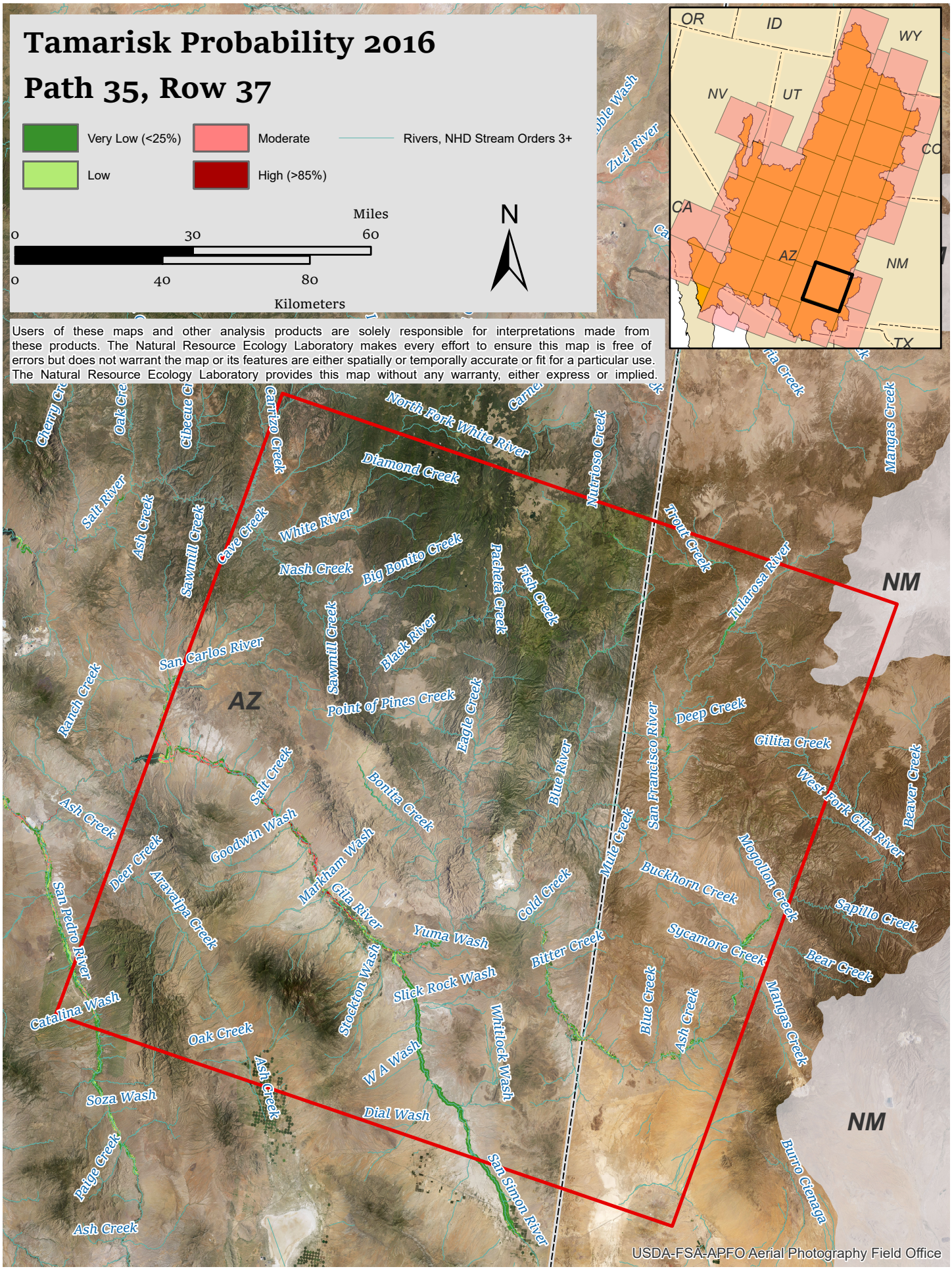
Tamarisk Probability 2016
Path 35, Row 37
Very Low (<25%)
Low
Moderate
High (>85%)
Rivers, NHD Stream Orders 3+
Miles
0
30
60
0
40
80
Kilometers
N
Users of these maps and other analysis products are solely responsible for interpretations made from these products. The Natural Resource Ecology Laboratory makes every effort to ensure this map is free of errors but does not warrant the map or its features are either spatially or temporally accurate or fit for a particular use. The Natural Resource Ecology Laboratory provides this map without any warranty, either express or implied.
OR
ID
WY
NV
UT
CO
CA
AZ
NM
TX
North Fork White River
Diamond Creek
White River
Nash Creek
Big Bonito Creek
Carrizo Creek
Cave Creek
Sawmill Creek
Salt River
Ash Creek
Cherry Creek
Oak Creek
Cibecue Creek
Nutrioso Creek
Trout Creek
Pacheta Creek
Fish Creek
Black River
Sawmill Creek
San Carlos River
Point of Pines Creek
Eagle Creek
Tularosa River
Mangas Creek
Deep Creek
Gilita Creek
West Fork Gila River
Beaver Creek
San Francisco River
Blue River
Mule Creek
Buckhorn Creek
Mogollon Creek
Sapillo Creek
Sycamore Creek
Bear Creek
Bitter Creek
Cold Creek
Yuma Wash
Slick Rock Wash
Stockton Wash
Whitlock Wash
W A Wash
Dial Wash
Gila River
Markham Wash
Goodwin Wash
Bonita Creek
Salt Creek
Ranch Creek
Deer Creek
Aravaipa Creek
San Pedro River
Catalina Wash
Oak Creek
Ash Creek
Soza Wash
Paige Creek
Ash Creek
Blue Creek
Ash Creek
Mangas Creek
Burro Cienaga
San Simon River
AZ
NM
NM
USDA-FSA-APFO Aerial Photography Field Office

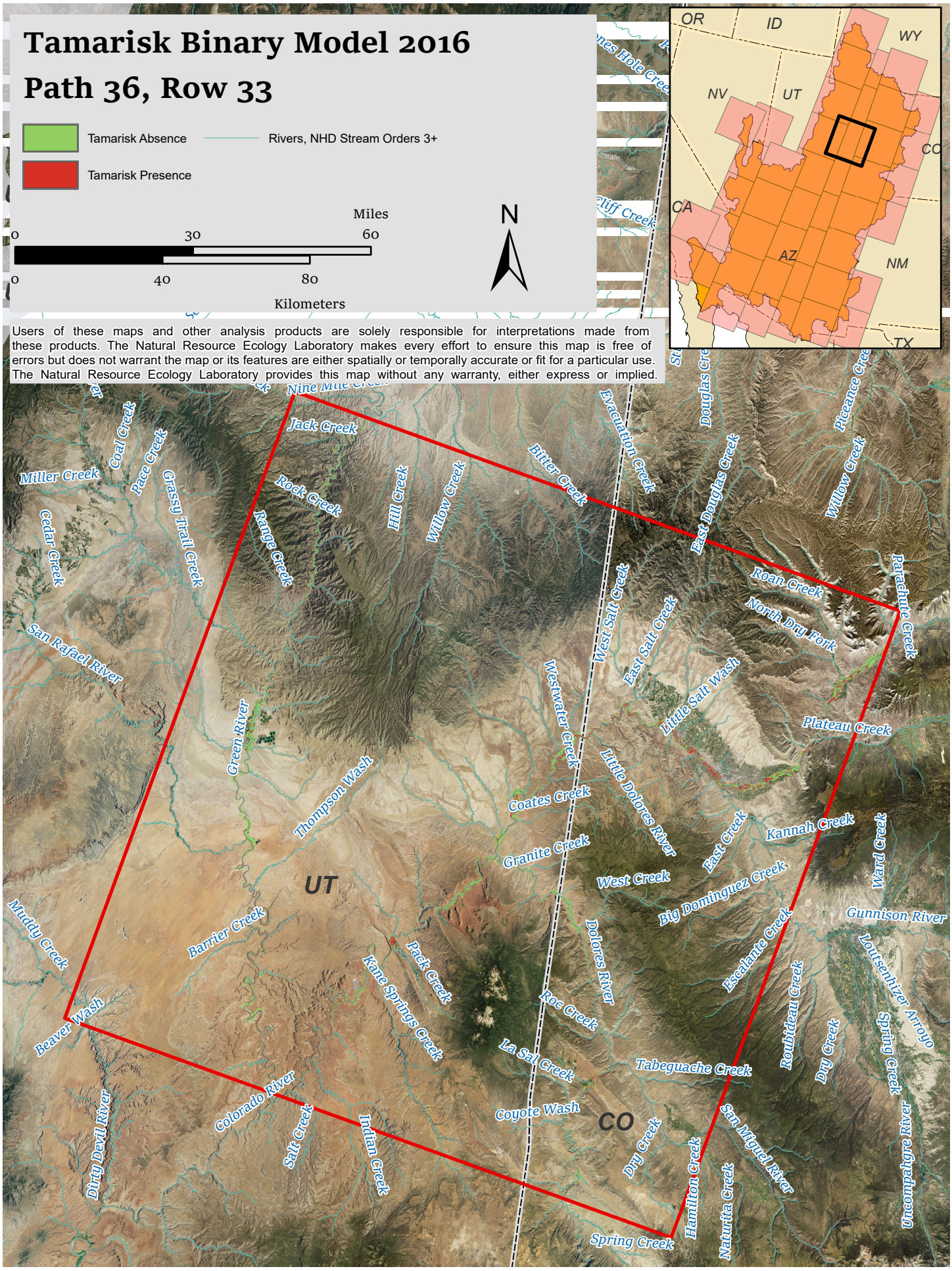
Tamarisk Binary Model 2016
Path 36, Row 33
Tamarisk Absence
Rivers, NHD Stream Orders 3+
Tamarisk Presence
Miles
0
30
60
0
40
80
Kilometers
N
OR
ID
WY
NV
UT
CO
CA
AZ
NM
TX
Users of these maps and other analysis products are solely responsible for interpretations made from these products. The Natural Resource Ecology Laboratory makes every effort to ensure this map is free of errors but does not warrant the map or its features are either spatially or temporally accurate or fit for a particular use. The Natural Resource Ecology Laboratory provides this map without any warranty, either express or implied.
Jack Creek
Rock Creek
Range Creek
Hill Creek
Willow Creek
Bitter Creek
Evacuation Creek
Douglas Creek
East Douglas Creek
Willow Creek
Piceance Creek
Roan Creek
North Dry Fork
Parachute Creek
West Salt Creek
East Salt Creek
Little Salt Wash
Plateau Creek
Westwater Creek
Little Dolores River
Coates Creek
Kannah Creek
East Creek
Ward Creek
Granite Creek
West Creek
Big Dominguez Creek
Gunnison River
Escalante Creek
Loutsenhizer Arroyo
Spring Creek
Roubideau Creek
Dry Creek
Tabeguache Creek
La Sal Creek
Roc Creek
Dolores River
Coyote Wash
San Miguel River
Uncompahgre River
Hamilton Creek
Naturita Creek
Spring Creek
Miller Creek
Coal Creek
Pace Creek
Grassy Trail Creek
Cedar Creek
San Rafael River
Green River
Thompson Wash
Muddy Creek
Barrier Creek
Beaver Wash
Dirty Devil River
Colorado River
Salt Creek
Indian Creek
Kane Springs Creek
Pack Creek
Dry Creek
UT
CO

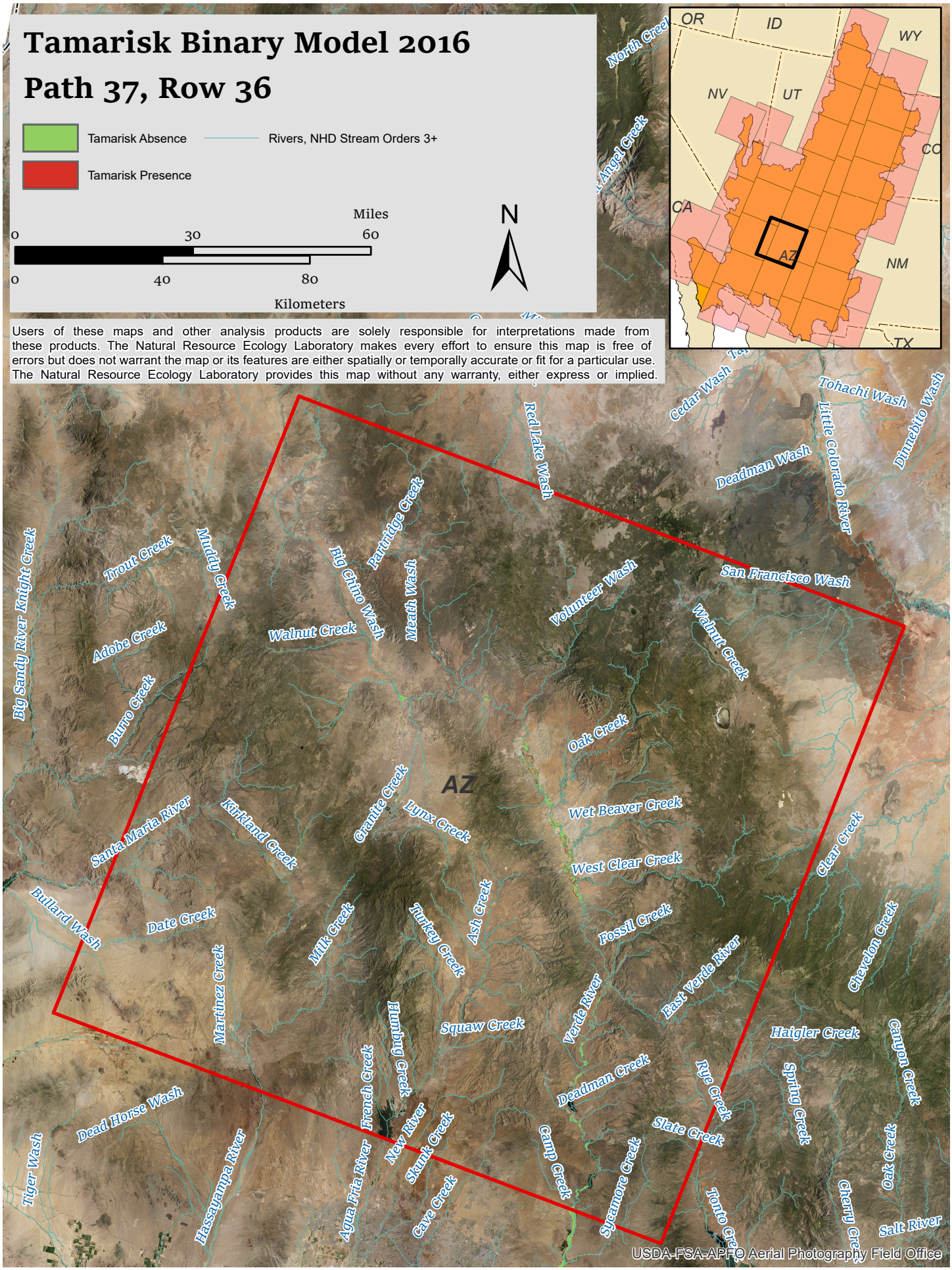
Tamarisk Binary Model 2016
Path 37, Row 36
Tamarisk Absence
Rivers, NHD Stream Orders 3+
Tamarisk Presence
Miles
0
30
60
0
40
80
Kilometers
N
OR
ID
WY
NV
UT
CO
CA
AZ
NM
TX
Users of these maps and other analysis products are solely responsible for interpretations made from these products. The Natural Resource Ecology Laboratory makes every effort to ensure this map is free of errors but does not warrant the map or its features are either spatially or temporally accurate or fit for a particular use. The Natural Resource Ecology Laboratory provides this map without any warranty, either express or implied.
North Creek
Angel Creek
Cedar Wash
Tohachi Wash
Little Colorado River
Dinnebito Wash
Deadman Wash
Red Lake Wash
Partridge Creek
Big Chino Wash
Meath Wash
Trout Creek
Muddy Creek
Big Sandy River
Knight Creek
Adobe Creek
Walnut Creek
Volunteer Wash
San Francisco Wash
Walnut Creek
Burro Creek
Oak Creek
AZ
Granite Creek
Lynx Creek
Santa Maria River
Kirkland Creek
Wet Beaver Creek
West Clear Creek
Clear Creek
Bullard Wash
Date Creek
Milk Creek
Turkey Creek
Ash Creek
Fossil Creek
Chevelon Creek
Martinez Creek
East Verde River
Verde River
Haigler Creek
Canyon Creek
Squaw Creek
Hunting Creek
French Creek
Deadman Creek
Rye Creek
Spring Creek
Dead Horse Wash
Slate Creek
Oak Creek
Tiger Wash
New River
Skunk Creek
Camp Creek
Sycamore Creek
Cherry Creek
Hassayampa River
Agua Fria River
Cave Creek
Tonto Creek
Salt River
USDA-FSA-APFO Aerial Photography Field Office

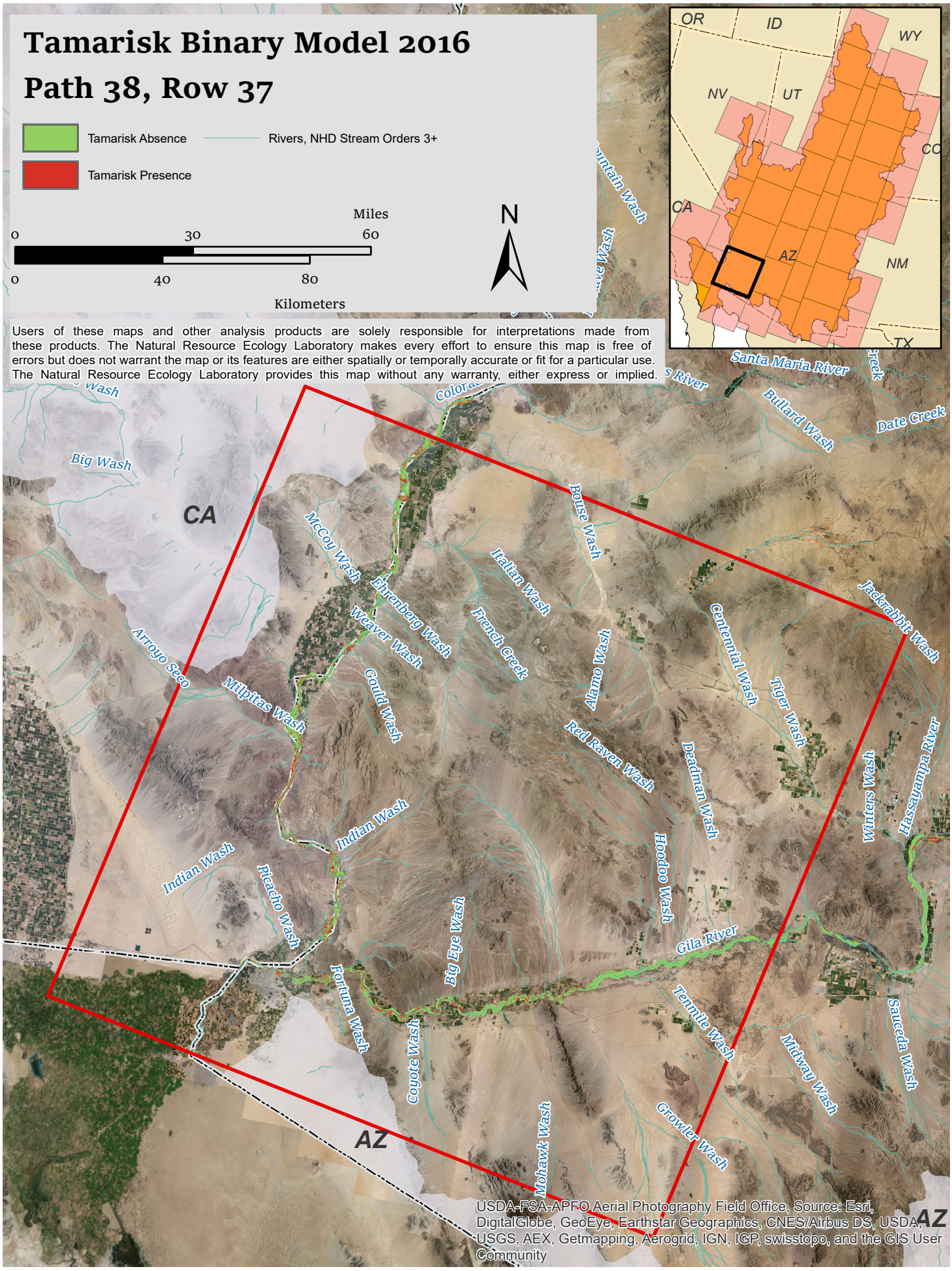
Tamarisk Binary Model 2016
Path 38, Row 37
Tamarisk Absence
Rivers, NHD Stream Orders 3+
Tamarisk Presence
Miles
0
30
60
0
40
80
Kilometers
N
Users of these maps and other analysis products are solely responsible for interpretations made from these products. The Natural Resource Ecology Laboratory makes every effort to ensure this map is free of errors but does not warrant the map or its features are either spatially or temporally accurate or fit for a particular use. The Natural Resource Ecology Laboratory provides this map without any warranty, either express or implied.
OR
ID
WY
NV
UT
CO
CA
AZ
NM
TX
Big Wash
CA
McCoy Wash
Ehrenberg Wash
Weaver Wash
Arroyo Seco
Milpitas Wash
Gould Wash
Italian Wash
French Creek
Alamo Wash
Bouse Wash
Bullard Wash
Date Creek
Santa Maria River
Jackrabbit Wash
Centennial Wash
Tiger Wash
Red Raven Wash
Deadman Wash
Hoodoo Wash
Winters Wash
Hassayampa River
Indian Wash
Indian Wash
Picacho Wash
Fortuna Wash
Coyote Wash
Big Eye Wash
Gila River
Tennile Wash
Midway Wash
Sauceda Wash
Growler Wash
Mohawk Wash
AZ
USDA-FSA-APFO Aerial Photography Field Office, Source: Esri, DigitalGlobe, GeoEye, Earthstar Geographics, CNES/Airbus DS, USDA, USGS, AEX, Getmapping, Aerogrid, IGN, IGP, swisstopo, and the GIS User Community
AZ

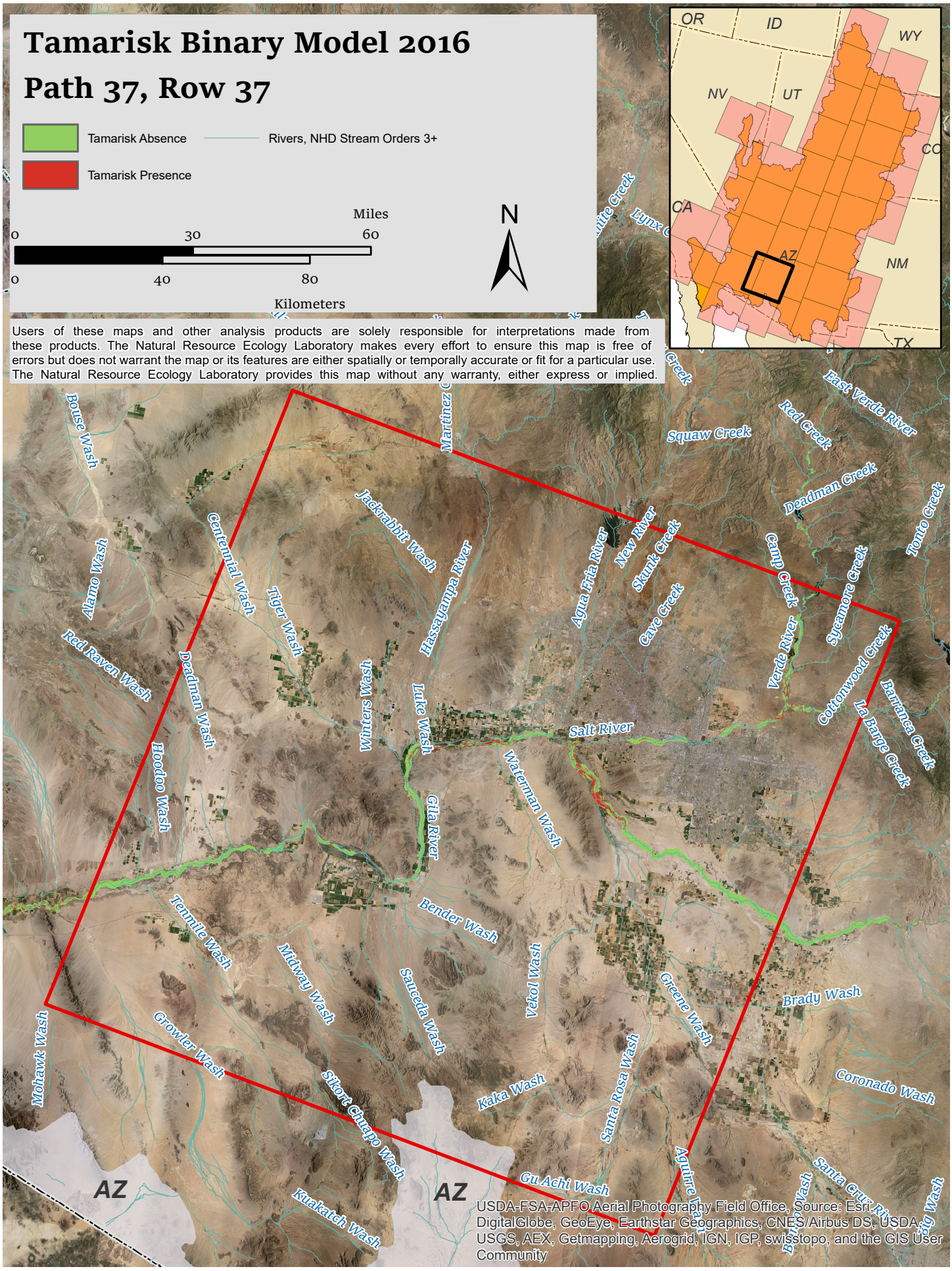
Tamarisk Binary Model 2016
Path 37, Row 37
Tamarisk Absence
Rivers, NHD Stream Orders 3+
Tamarisk Presence
Miles
0
30
60
0
40
80
Kilometers
N
OR
ID
WY
NV
UT
CO
CA
AZ
NM
TX
Users of these maps and other analysis products are solely responsible for interpretations made from these products. The Natural Resource Ecology Laboratory makes every effort to ensure this map is free of errors but does not warrant the map or its features are either spatially or temporally accurate or fit for a particular use. The Natural Resource Ecology Laboratory provides this map without any warranty, either express or implied.
Bouse Wash
Martinez Creek
Squaw Creek
Red Creek
East Verde River
Deadman Creek
Tonto Creek
Centennial Wash
Jackrabbit Wash
Alamo Wash
Tiger Wash
Hassayampa River
Agua Fria River
New River
Skunk Creek
Cave Creek
Camp Creek
Sycamore Creek
Verde River
Cottonwood Creek
Barranca Creek
La Barge Creek
Red Raven Wash
Deadman Wash
Winters Wash
Lake Wash
Salt River
Hoodoo Wash
Waterman Wash
Gila River
Tennile Wash
Bender Wash
Midway Wash
Saucedа Wash
Vekol Wash
Greene Wash
Brady Wash
Mohawk Wash
Growler Wash
Santa Rosa Wash
Coronado Wash
Kaka Wash
Sikort Chuapo Wash
Gu Achi Wash
Aguirre Wash
Santa Cruz River
Big Wash
Kuakatch Wash
AZ
AZ
USDA-FSA-APFO Aerial Photography Field Office, Source: Esri, DigitalGlobe, GeoEye, Earthstar Geographics, CNES/Airbus DS, USDA, USGS, AEX, Getmapping, Aerogrid, IGN, IGP, swisstopo, and the GIS User Community

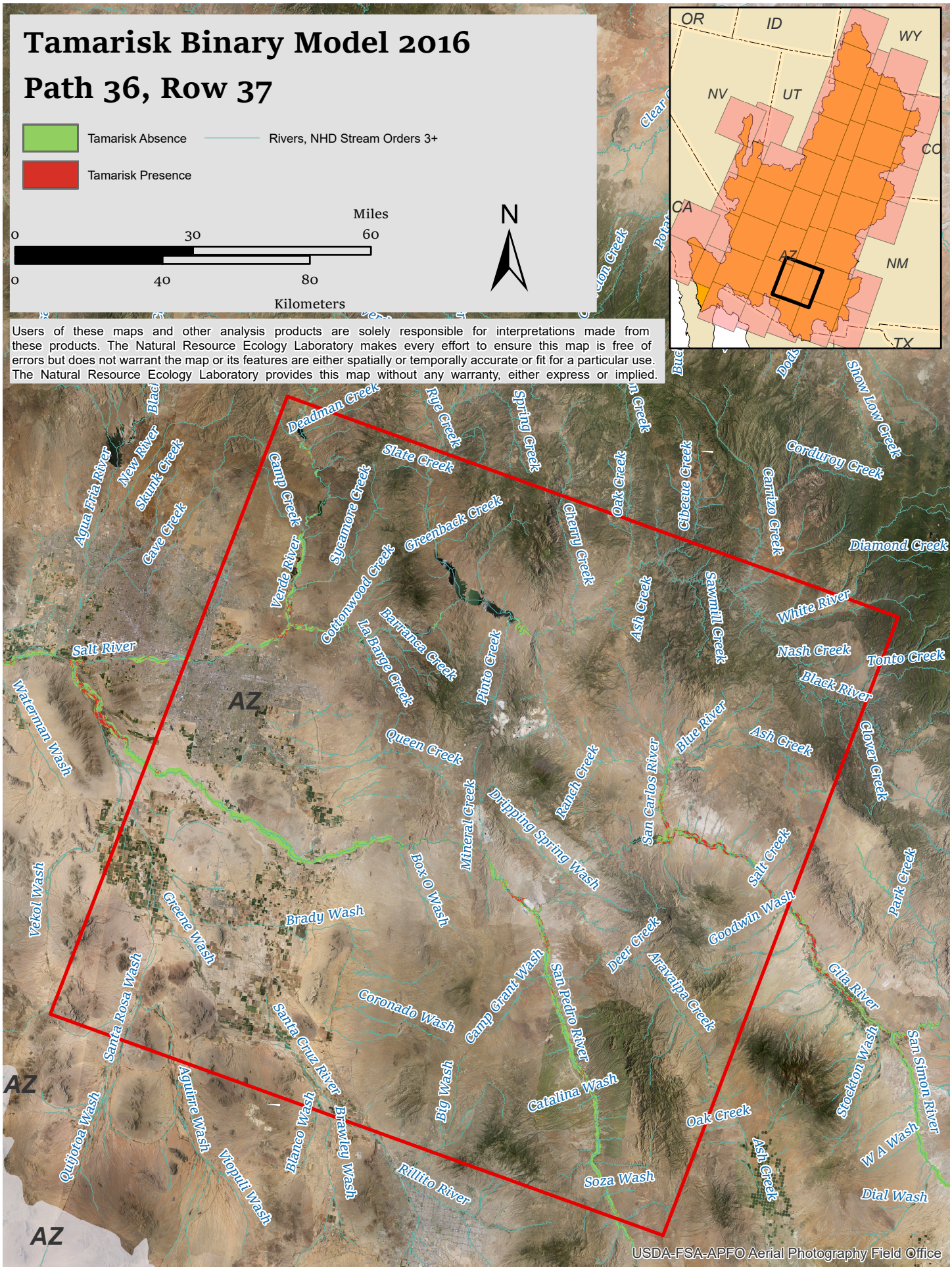
Tamarisk Binary Model 2016
Path 36, Row 37
Tamarisk Absence
Rivers, NHD Stream Orders 3+
Tamarisk Presence
Miles
0
30
60
0
40
80
Kilometers
N
OR
ID
WY
NV
UT
CO
CA
AZ
NM
TX
Users of these maps and other analysis products are solely responsible for interpretations made from these products. The Natural Resource Ecology Laboratory makes every effort to ensure this map is free of errors but does not warrant the map or its features are either spatially or temporally accurate or fit for a particular use. The Natural Resource Ecology Laboratory provides this map without any warranty, either express or implied.
Deadman Creek
Rye Creek
Spring Creek
Oak Creek
Show Low Creek
Corduroy Creek
Carrizo Creek
Cibecue Creek
Slate Creek
Camp Creek
Sycamore Creek
Greenback Creek
Cherry Creek
Diamond Creek
Agua Fria River
New River
Skunk Creek
Cave Creek
Verde River
Cottonwood Creek
Barranca Creek
La Barge Creek
Pinto Creek
Ash Creek
Sawmill Creek
White River
Nash Creek
Tonto Creek
Black River
Salt River
Waterman Wash
AZ
Queen Creek
Blue River
Ash Creek
Clover Creek
Ranch Creek
San Carlos River
Mineral Creek
Dripping Spring Wash
Salt Creek
Park Creek
Vekol Wash
Box O Wash
Goodwin Wash
Greene Wash
Brady Wash
Deer Creek
Aravaipa Creek
Gila River
Santa Rosa Wash
Coronado Wash
Camp Grant Wash
San Pedro River
Santa Cruz River
Stockton Wash
San Simon River
Aguirre Wash
Big Wash
Catalina Wash
Oak Creek
Quitobaquito Wash
Blanco Wash
Brawley Wash
Rillito River
Soza Wash
Ash Creek
W A Wash
Dial Wash
Viopuli Wash
AZ
AZ
USDA-FSA-APFO Aerial Photography Field Office

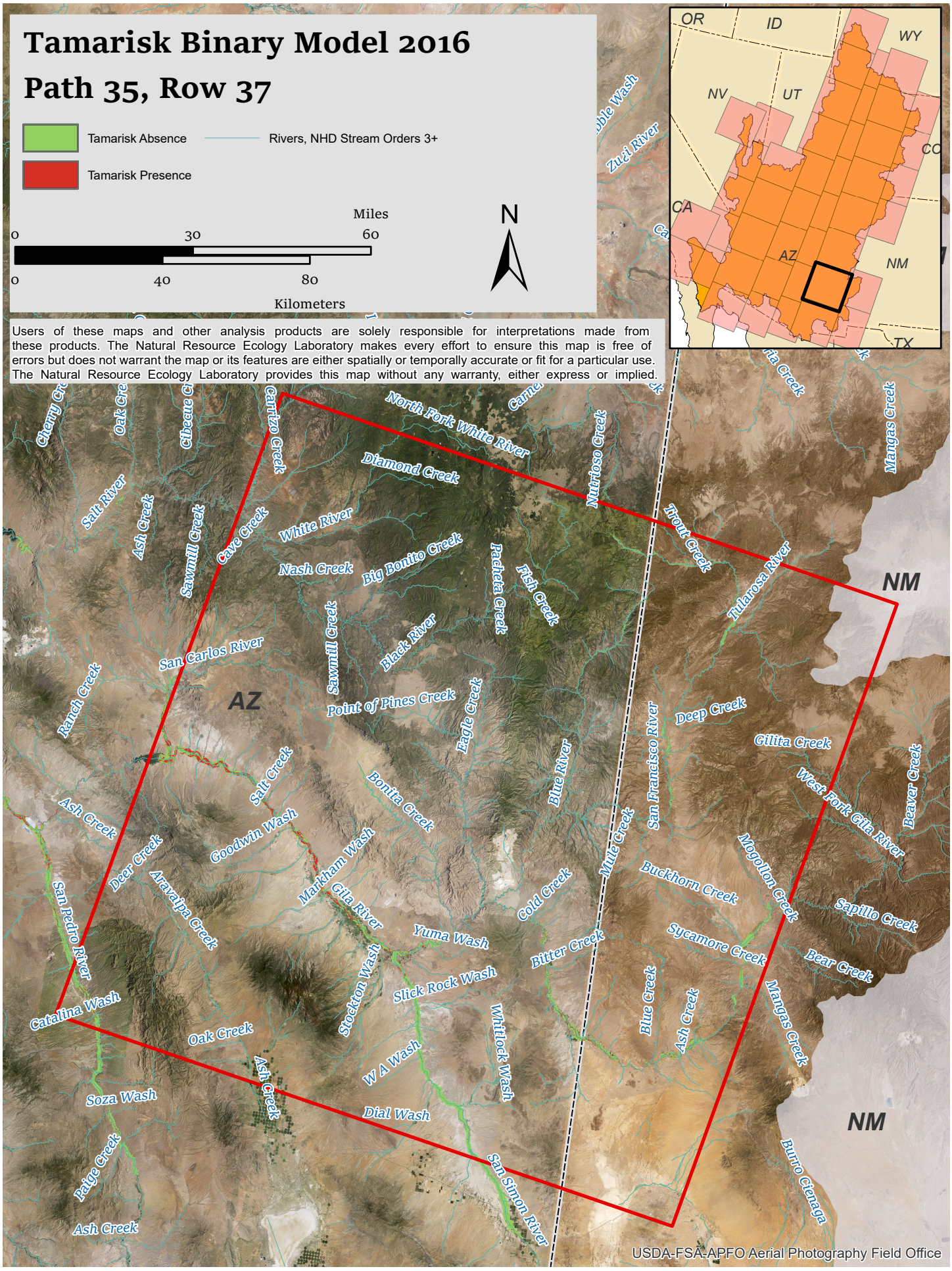
Tamarisk Binary Model 2016
Path 35, Row 37
Tamarisk Absence
Tamarisk Presence
Rivers, NHD Stream Orders 3+
Miles
0
30
60
0
40
80
Kilometers
N
OR
ID
WY
NV
UT
CO
CA
AZ
NM
TX
Users of these maps and other analysis products are solely responsible for interpretations made from these products. The Natural Resource Ecology Laboratory makes every effort to ensure this map is free of errors but does not warrant the map or its features are either spatially or temporally accurate or fit for a particular use. The Natural Resource Ecology Laboratory provides this map without any warranty, either express or implied.
North Fork White River
Diamond Creek
White River
Nash Creek
Big Bonito Creek
Pacheta Creek
Fish Creek
Black River
Point of Pines Creek
Eagle Creek
Carrizo Creek
Cave Creek
Sawmill Creek
Salt River
Ash Creek
Cherry Cr
Oak Cre
Cibecue Cr
San Carlos River
Ranch Creek
Salt Creek
Goodwin Wash
Markham Wash
Gila River
Bonita Creek
Blue River
Deer Creek
Aravaipa Creek
San Pedro River
Catalina Wash
Oak Creek
Stockton Wash
Yuma Wash
Slick Rock Wash
Whitlock Wash
W A Wash
Dial Wash
Soza Wash
Paige Creek
Ash Creek
San Simon River
Cold Creek
Bitter Creek
Mule Creek
San Francisco River
Buckhorn Creek
Sycamore Creek
Blue Creek
Ash Creek
Mogollon Creek
Mangas Creek
Burro Cienaga
Deep Creek
Gilita Creek
West Fork Gila River
Beaver Creek
Sapillo Creek
Bear Creek
Trout Creek
Tularosa River
Nutrioso Creek
Mangas Creek
Zuñi River
USDA-FSA-APFO Aerial Photography Field Office