

Colorado State Forest Service

Emergency Supplemental

2010 Grant Application

DISTRICT'S: Please Complete	
District Submitting Project:	Boulder
Forester Submitting Project:	Bryan Baer
District Priority Number:	
Date Submitted:	9/21/2011
FOR REVIEWER'S USE ONLY:	
Rating:	

Applicant Information	
Applicant:	Jessica Feld
Contact Person:	Jessica
Address:	454 CR 90
City/Zip Code:	Allenspark, CO 80510
Phone (Work/Cell):	303-447-1313
Email:	
Fax:	

Community At Risk Information			
Name of Project:	Feld Property		
Community Name(s):	Allenspark		
County:	Boulder	Congressional District:	2 nd
Latitude (decimal degrees):	40.197 N	Longitude (decimal degrees):	105.534 W
Threat Description (check all that apply)			
Homes:	<input checked="" type="checkbox"/>	Number of:	1
Businesses:	<input type="checkbox"/>	Number of:	
Watersheds:	<input type="checkbox"/>	Number of:	
Other (Describe):			

Requested Grant Amount / Project Description	
All information for the project must fit into the space provided below. The review committee will not consider attachments.	
Dollar Amount Requested May Not Exceed \$470 x Number of Acres Proposed For Treatment	
Dollar Amount Requested	\$2,350.00
Will this Project be conducted as a Pass-Through Grant?	<input checked="" type="checkbox"/> Yes <input type="checkbox"/> No
Provide a brief overview of the project and the project area. (If applying for a fuels reduction project, identify vegetation types)	
<p>The project area is located in the Allenspark Community, off of County Road 90. Slope in the project area is generally moderate, with very few areas exceeding 30%. Vegetation types consist of predominately ponderosa pine and lodgepole pine, with a mix of douglas fir. Understory composition is primarily random clumps of juniper, with a variety of native grasses shrubs throughout. There is one home on the property.</p>	

Scope of Work / Project Timeline

All information for the project must fit into the space provided below. Attachments will not be considered by the review committee.

Provide a brief scope of work that clearly describes how grant funds will be spent. (This should be more specific than the project description)

4

Project funding will be used to execute fuels reduction throughout the project area, with a strong emphasis on improving forest health. Overstory tree density will be reduced to increase the overall crown spacing of the residual trees. Removal of suppressed, ladder fuels/vegetation will also be of a high priority throughout the project area. Bole-wood material will limbed and cut to manageable lengths, whether hauled off site or stacked appropriately for future firewood consumption. Slash will either be piled appropriately for burning, chipped (with new chip depth not to exceed 4"), lopped and scattered (new slash depth not to exceed 18"), or some combination of the three, granted that all slash gets dealt with. All remaining, uncut trees will be limbed to a minimum of six feet from the ground, or up to 25%, whichever is of the lesser. All stumps heights will be below 4" at the uphill side on average.

Describe all planned long-term maintenance (grant funded or other).

Landowner will continually monitor project area for undesirable encroaching vegetation, and remove upon detection. Also, landowner will monitor for desirable vegetation re-growth, and limb accordingly, as to reduce potential ladder fuels.

What is the duration of this project? (check one) 1 Year 2 Years 3 Years 4 Years

Is this a continuing project from previous year/s? (check one) Yes No

Provide a timeline for the project

Project work will begin as soon as available contractor is ready, and will continue through completion, which is targeted for Fall, 2012.

Interagency Collaboration

Specify the private, local, tribal, county, state, federal and/or non-governmental (501c3) organizations that will contribute to or participate in the completion of this project. Describe briefly the contributions each partner will make (i.e. - donating time/equipment, funding, etc.).

5

None

Community Wildfire Protection Plan (CWPP)

Does this community have a wildfire protection plan that follows the Healthy Forest Restoration Act CWPP guidelines? (check one) yes no

Is this project part of the plan? (check one) yes no

6	Project Category (check all that apply and answer related questions)			
	Hazard Fuels Reduction <input checked="" type="checkbox"/> Other Forest Management Treatment <input type="checkbox"/>			
	Number of acres to be treated:	5.0	Estimated cost per acre:	\$1,500.00
	Project Type (check all that apply)			
	Defensible Space	<input checked="" type="checkbox"/>	Thinning w/o Product	<input type="checkbox"/>
	Fuelbreak	<input checked="" type="checkbox"/>	Mastication	<input type="checkbox"/>
Thinning w/ Product	<input type="checkbox"/>	Other	<input type="checkbox"/>	

Total Project Expense (Pass Through)			
<i>Please fill all fields</i>	Grant Share (\$ Amount Requested)	TOTAL	
7	Contractual Services:		\$ 2,350.00
	TOTAL:	\$2,350.00	\$ 2,350.00

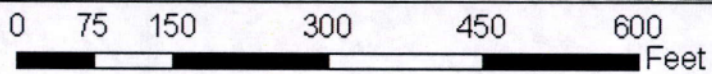
Grant funding may only be used for Contractual Service.

Total Project Expense (Non-Pass Through)			
<i>Please fill all fields</i>	Grant Share (\$ Amount Requested)	TOTAL	
8	Contractual Services:		\$ 0
	Indirect Costs:		\$ 0
	TOTAL:	\$0	\$ 0



Grant funding may only be used for Contractual Service and Indirect.

Attach Project Map Showing Specific Treatment Areas

Feld Proposal



Feld Proposal: 5 acres

-  Feld
-  BOCO_PARCELS1209



Created By: Bryan Baer
CSFS-Boulder District
September, 2011

