Colorado River Basin, EPA Level III Ecoregions

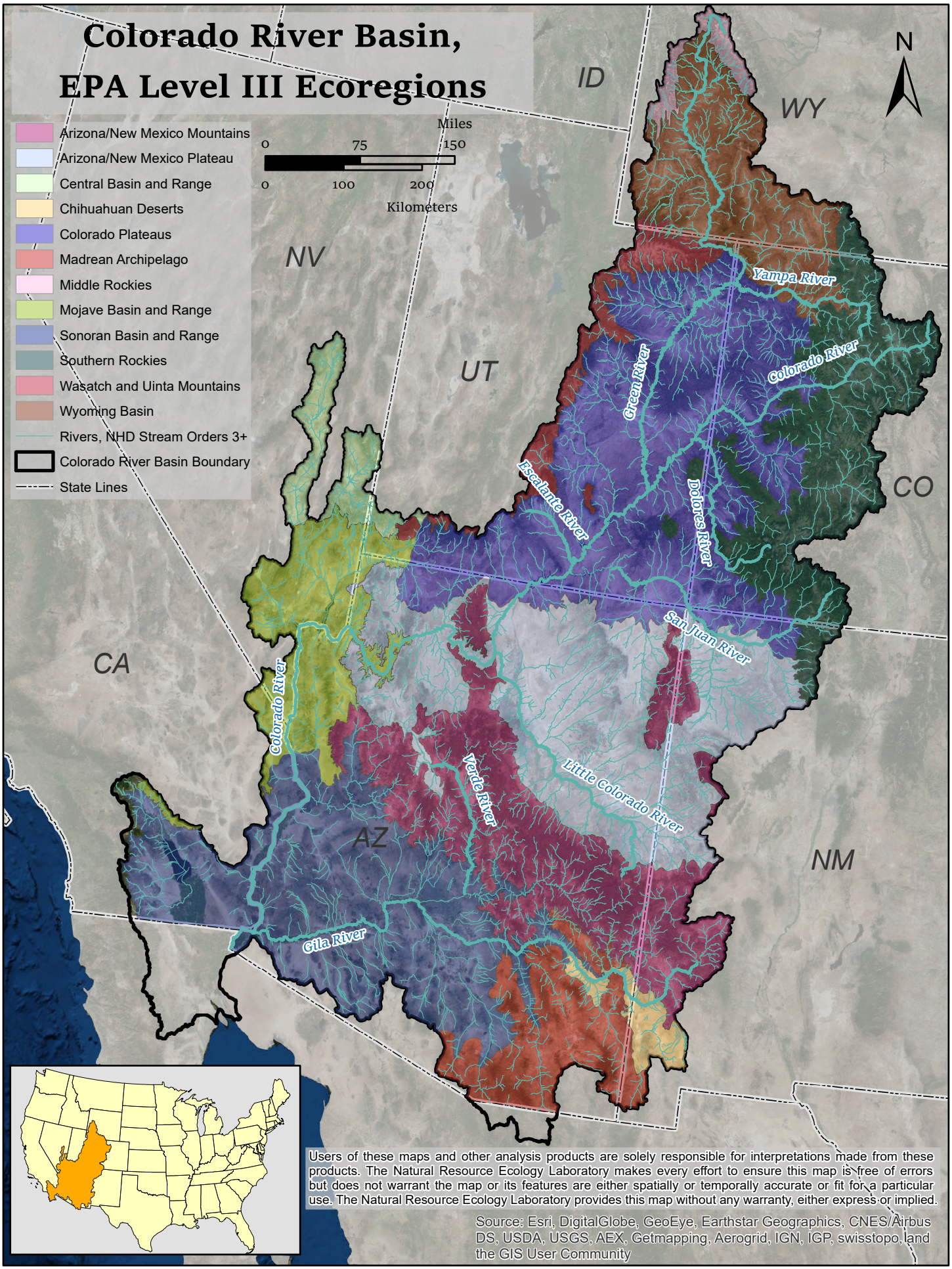

Users of these maps and other analysis products are solely responsible for interpretations made from these products. The Natural Resource Ecology Laboratory makes every effort to ensure this map is free of errors but does not warrant the map or its features are either spatially or temporally accurate or fit for a particular use. The Natural Resource Ecology Laboratory provides this map without any warranty, either express or implied.

Source: Esri, DigitalGlobe, GeoEye, Earthstar Geographics, CNES/Airbus DS, USDA, USGS, AEX, Getmapping, Aerogrid, IGN, IGP, swisstopo, and the GIS User Community

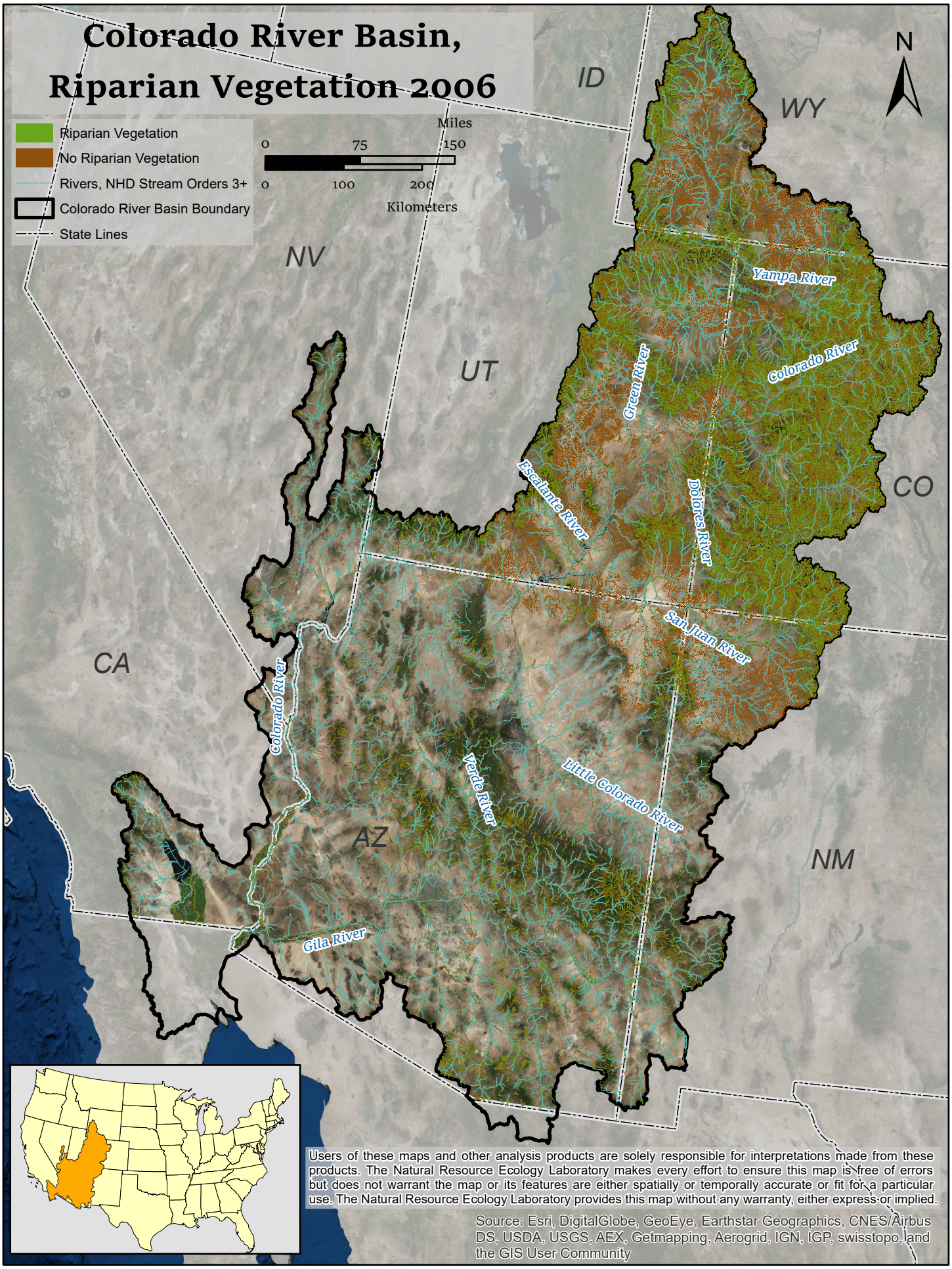
Colorado River Basin,
Riparian Vegetation 2006
Riparian Vegetation
No Riparian Vegetation
Rivers, NHD Stream Orders 3+
Colorado River Basin Boundary
State Lines
Miles
0
75
150
0
100
200
Kilometers
N
ID
WY
NV
UT
CO
CA
AZ
NM
Yampa River
Green River
Colorado River
Escalante River
Dolores River
San Juan River
Colorado River
Verde River
Little Colorado River
Gila River
Users of these maps and other analysis products are solely responsible for interpretations made from these products. The Natural Resource Ecology Laboratory makes every effort to ensure this map is free of errors but does not warrant the map or its features are either spatially or temporally accurate or fit for a particular use. The Natural Resource Ecology Laboratory provides this map without any warranty, either express or implied.
Source: Esri, DigitalGlobe, GeoEye, Earthstar Geographics, CNES/Airbus DS, USDA, USGS, AEX, Getmapping, Aerogrid, IGN, IGP, swisstopo, and the GIS User Community

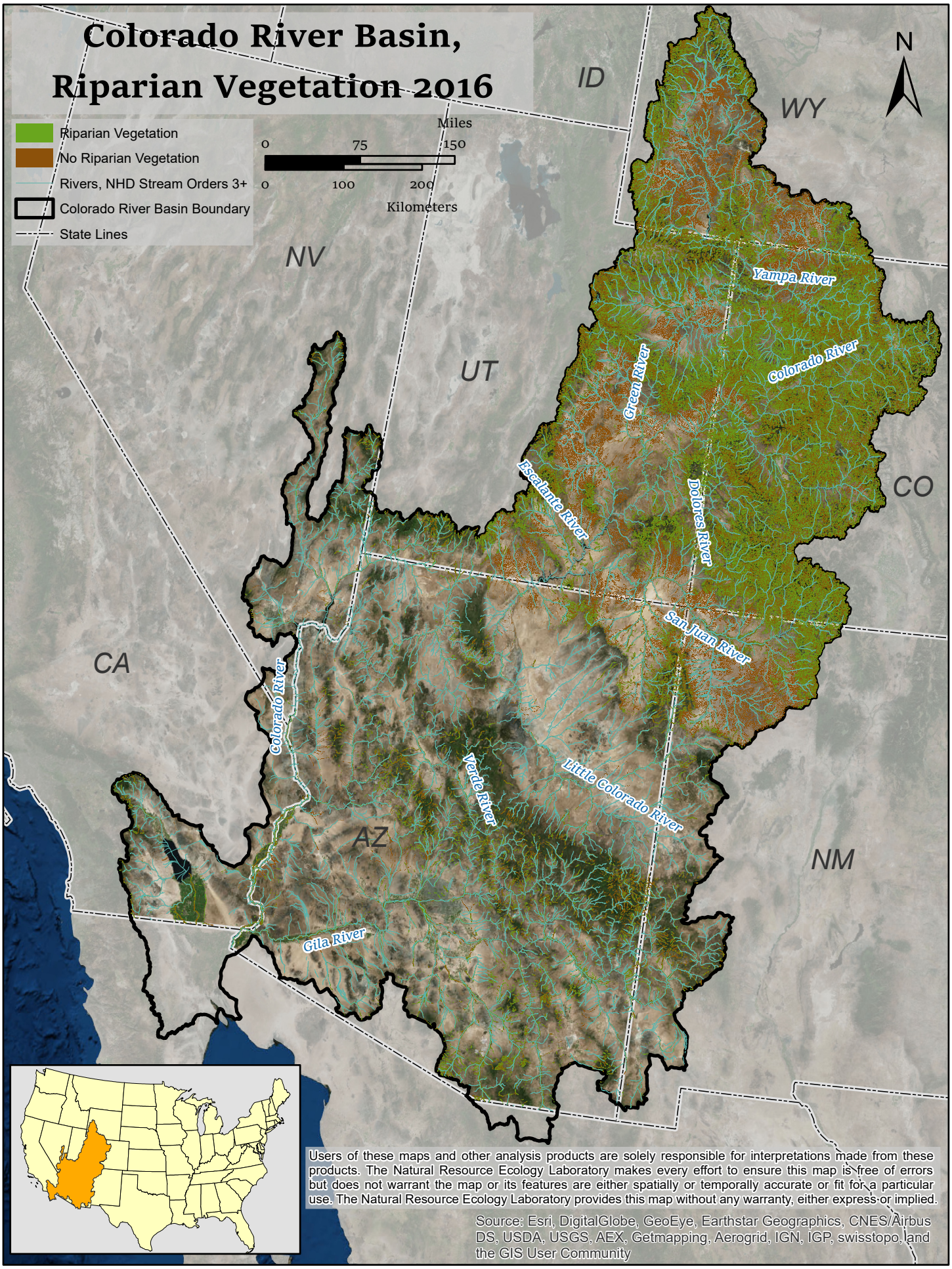
Colorado River Basin,
Riparian Vegetation 2016
Riparian Vegetation
No Riparian Vegetation
Rivers, NHD Stream Orders 3+
Colorado River Basin Boundary
State Lines
Miles
0
75
150
0
100
200
Kilometers
N
ID
WY
NV
UT
CO
CA
AZ
NM
Yampa River
Green River
Colorado River
Escalante River
Dolores River
San Juan River
Colorado River
Verde River
Little Colorado River
Gila River
Users of these maps and other analysis products are solely responsible for interpretations made from these products. The Natural Resource Ecology Laboratory makes every effort to ensure this map is free of errors but does not warrant the map or its features are either spatially or temporally accurate or fit for a particular use. The Natural Resource Ecology Laboratory provides this map without any warranty, either express or implied.
Source: Esri, DigitalGlobe, GeoEye, Earthstar Geographics, CNES/Airbus DS, USDA, USGS, AEX, Getmapping, Aerogrid, IGN, IGP, swisstopo, and the GIS User Community

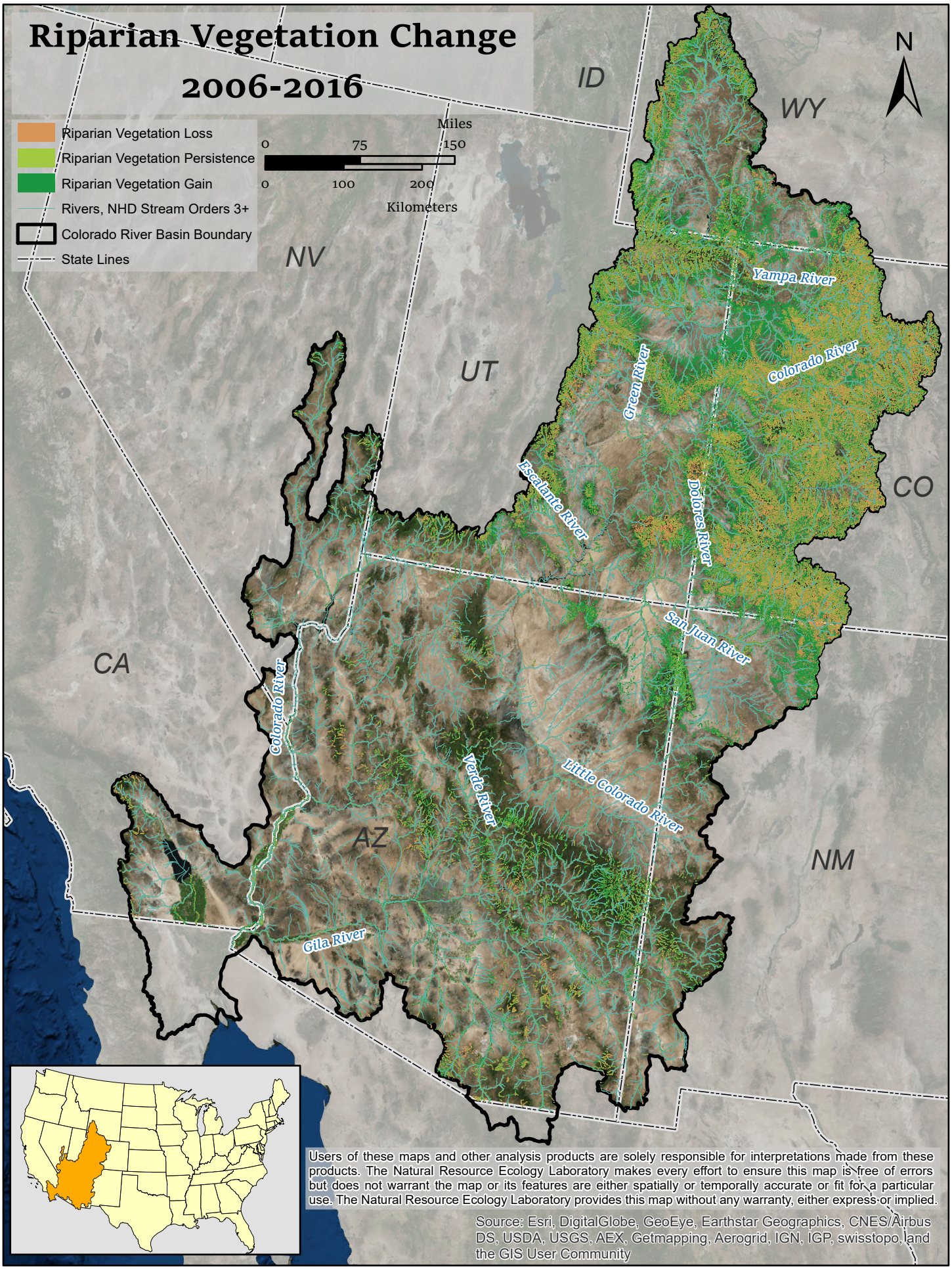

Users of these maps and other analysis products are solely responsible for interpretations made from these products. The Natural Resource Ecology Laboratory makes every effort to ensure this map is free of errors but does not warrant the map or its features are either spatially or temporally accurate or fit for a particular use. The Natural Resource Ecology Laboratory provides this map without any warranty, either express or implied.

Source: Esri, DigitalGlobe, GeoEye, Earthstar Geographics, CNES/Airbus DS, USDA, USGS, AEX, Getmapping, Aerogrid, IGN, IGP, swisstopo, and the GIS User Community

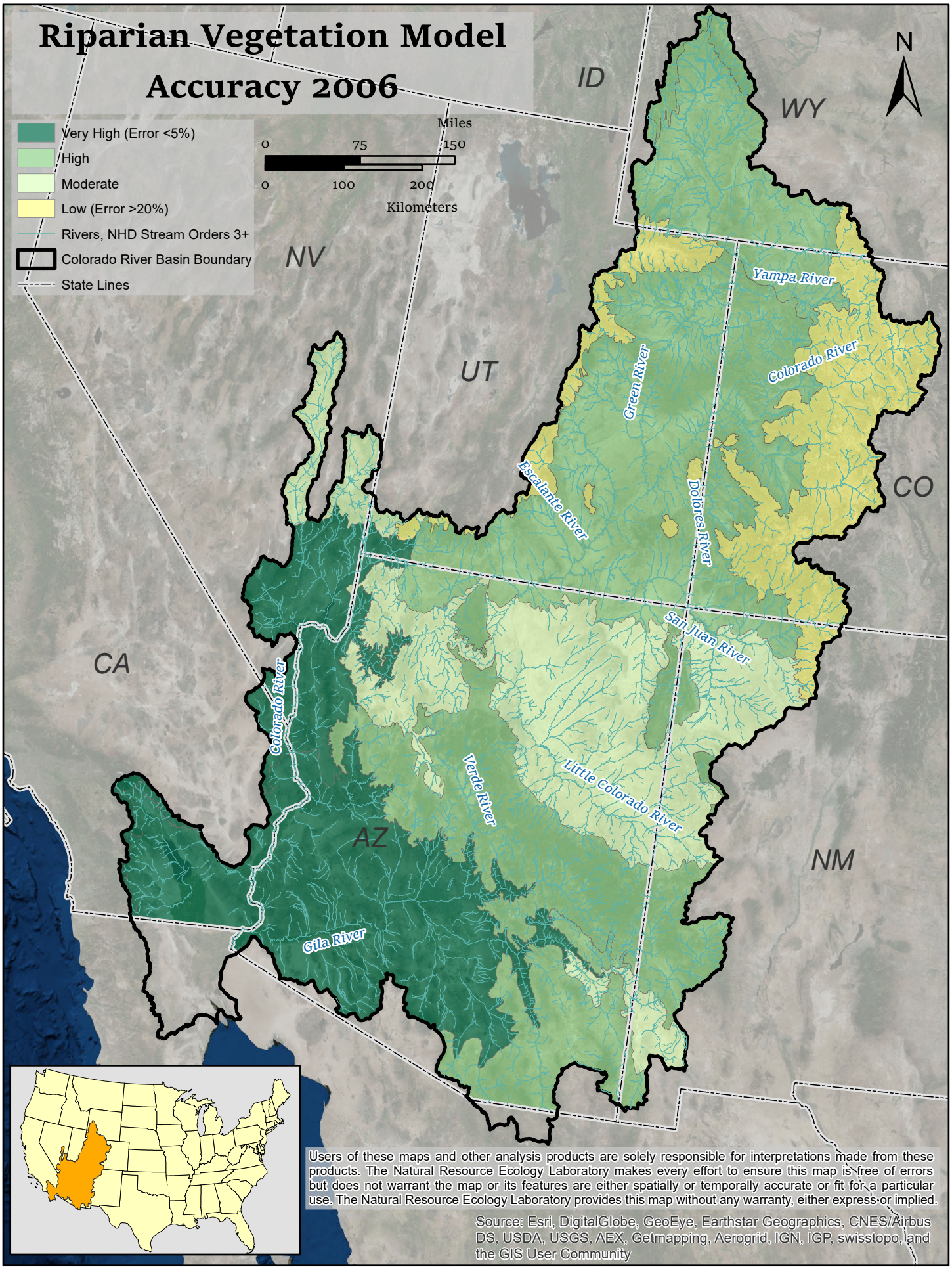

Users of these maps and other analysis products are solely responsible for interpretations made from these products. The Natural Resource Ecology Laboratory makes every effort to ensure this map is free of errors but does not warrant the map or its features are either spatially or temporally accurate or fit for a particular use. The Natural Resource Ecology Laboratory provides this map without any warranty, either express or implied.

Source: Esri, DigitalGlobe, GeoEye, Earthstar Geographics, CNES/Airbus DS, USDA, USGS, AEX, Getmapping, Aerogrid, IGN, IGP, swisstopo, and the GIS User Community

Riparian Vegetation Model Accuracy 2016

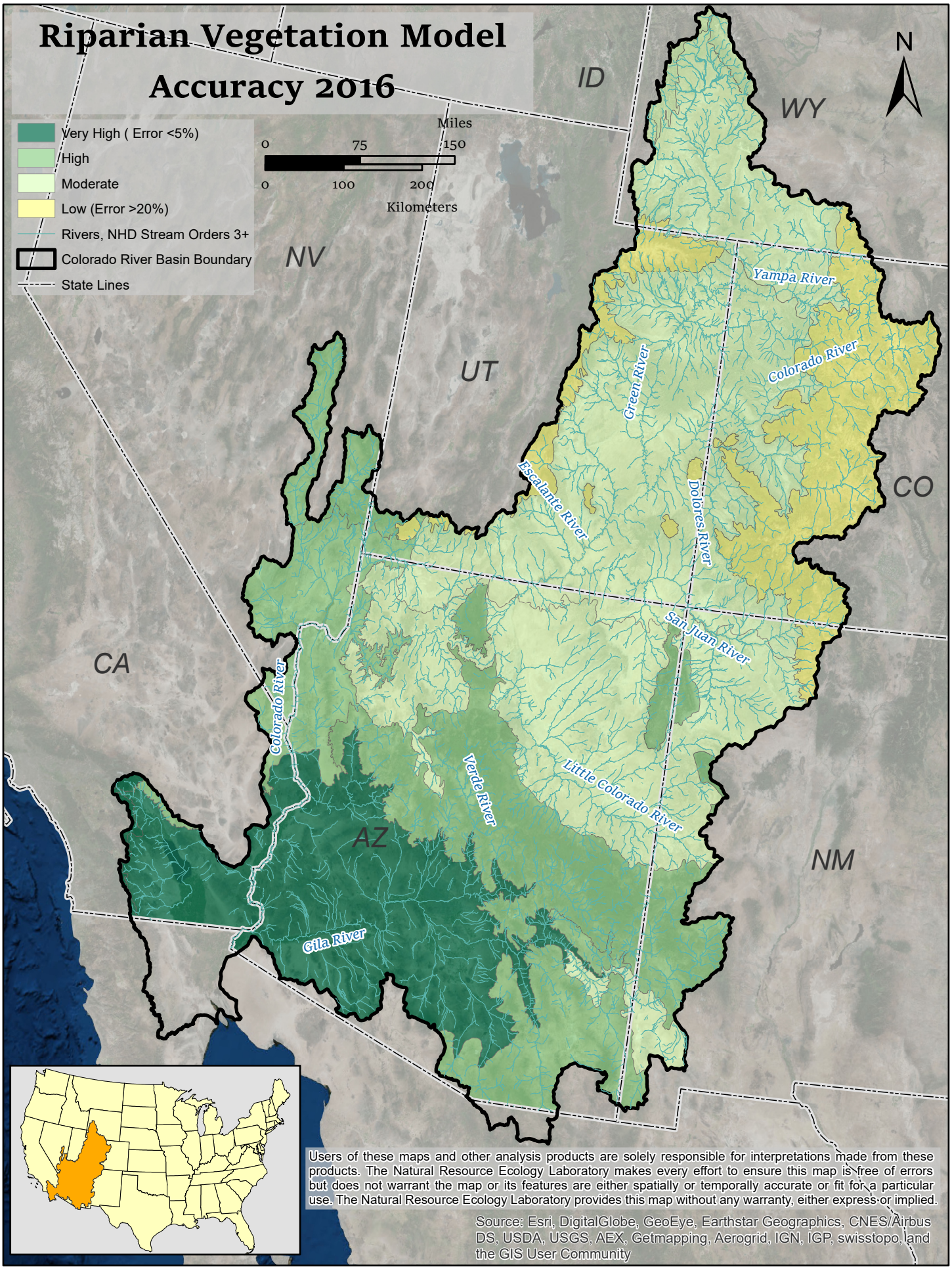

Users of these maps and other analysis products are solely responsible for interpretations made from these products. The Natural Resource Ecology Laboratory makes every effort to ensure this map is free of errors but does not warrant the map or its features are either spatially or temporally accurate or fit for a particular use. The Natural Resource Ecology Laboratory provides this map without any warranty, either express or implied.

Source: Esri, DigitalGlobe, GeoEye, Earthstar Geographics, CNES/Airbus DS, USDA, USGS, AEX, Getmapping, Aerogrid, IGN, IGP, swisstopo, and the GIS User Community

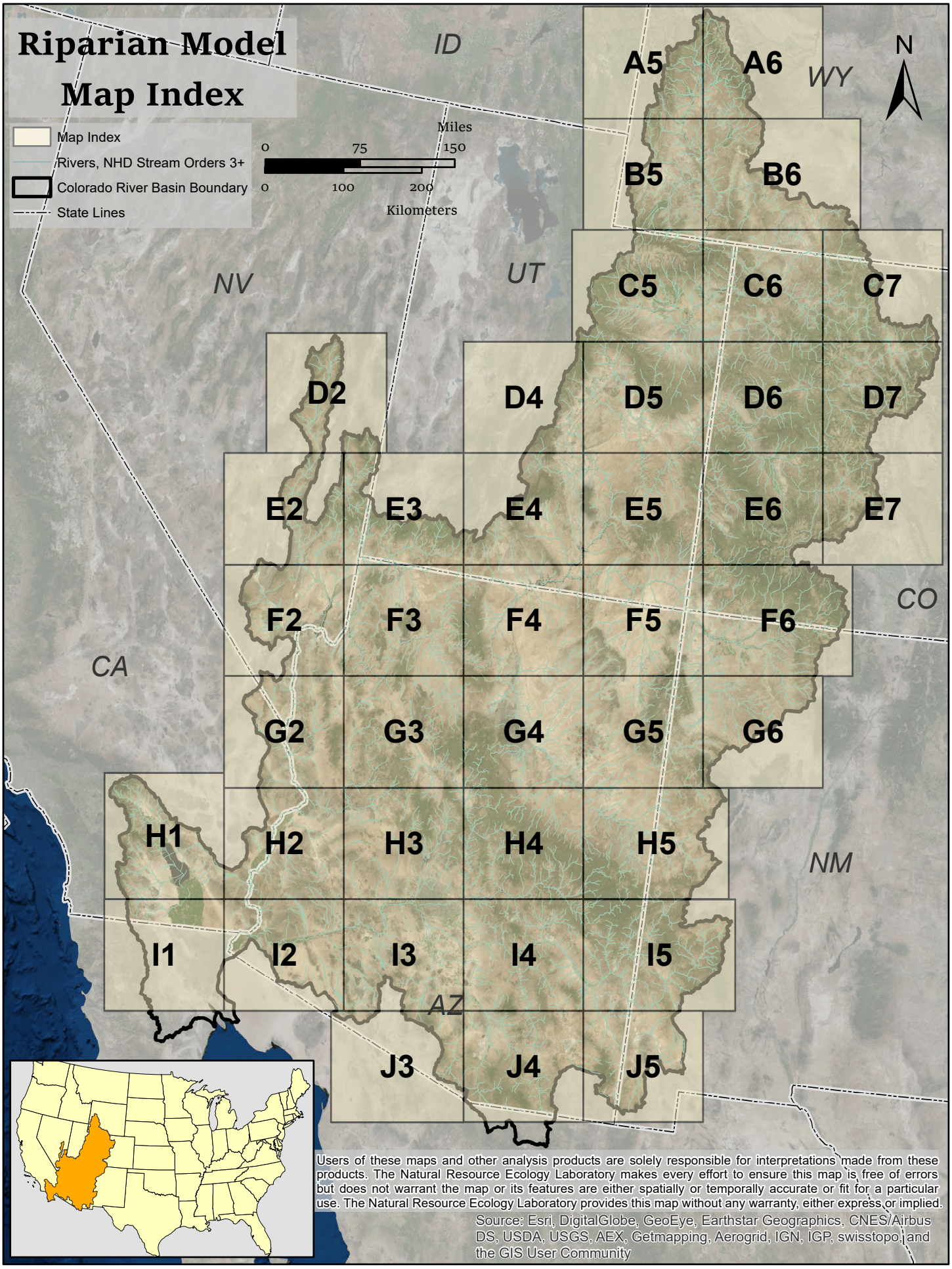

Users of these maps and other analysis products are solely responsible for interpretations made from these products. The Natural Resource Ecology Laboratory makes every effort to ensure this map is free of errors but does not warrant the map or its features are either spatially or temporally accurate or fit for a particular use. The Natural Resource Ecology Laboratory provides this map without any warranty, either express or implied.

Source: Esri, DigitalGlobe, GeoEye, Earthstar Geographics, CNES/Airbus DS, USDA, USGS, AEX, Getmapping, Aerogrid, IGN, IGP, swisstopo, and the GIS User Community

Riparian Vegetation 2006: A5

Riparian Vegetation

No Riparian Vegetation

Rivers, NHD Stream Orders 3+

Miles

0 20 40

0 25 50

Kilometers

N

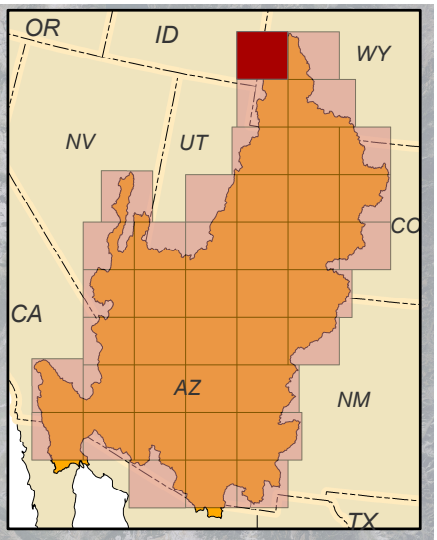

Users of these maps and other analysis products are solely responsible for interpretations made from these products. The Natural Resource Ecology Laboratory makes every effort to ensure this map is free of errors but does not warrant the map or its features are either spatially or temporally accurate or fit for a particular use. The Natural Resource Ecology Laboratory provides this map without any warranty, either express or implied.

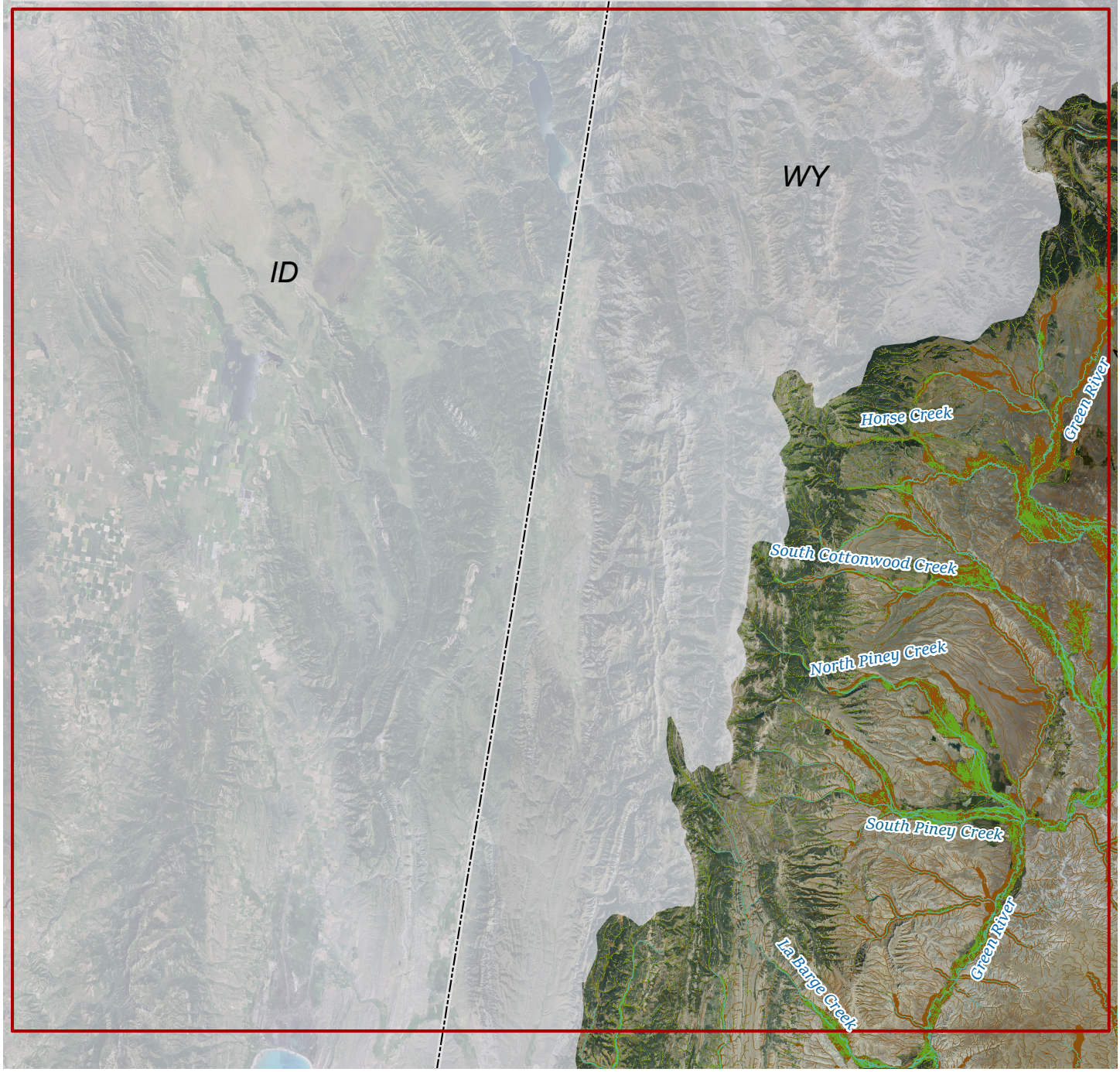

Riparian Vegetation 2016: A5

Riparian Vegetation

No Riparian Vegetation

Rivers, NHD Stream Orders 3+

Miles

0 20 40

0 25 50

Kilometers

N

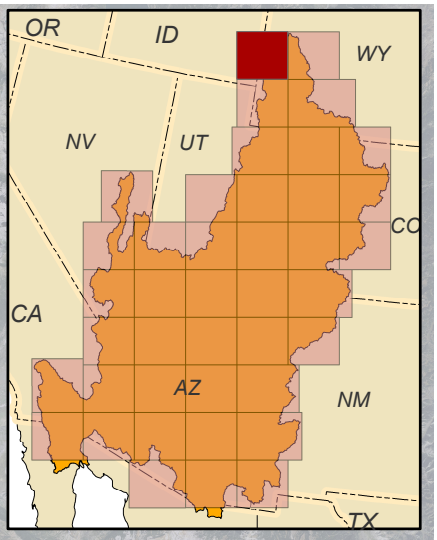

Users of these maps and other analysis products are solely responsible for interpretations made from these products. The Natural Resource Ecology Laboratory makes every effort to ensure this map is free of errors but does not warrant the map or its features are either spatially or temporally accurate or fit for a particular use. The Natural Resource Ecology Laboratory provides this map without any warranty, either express or implied.

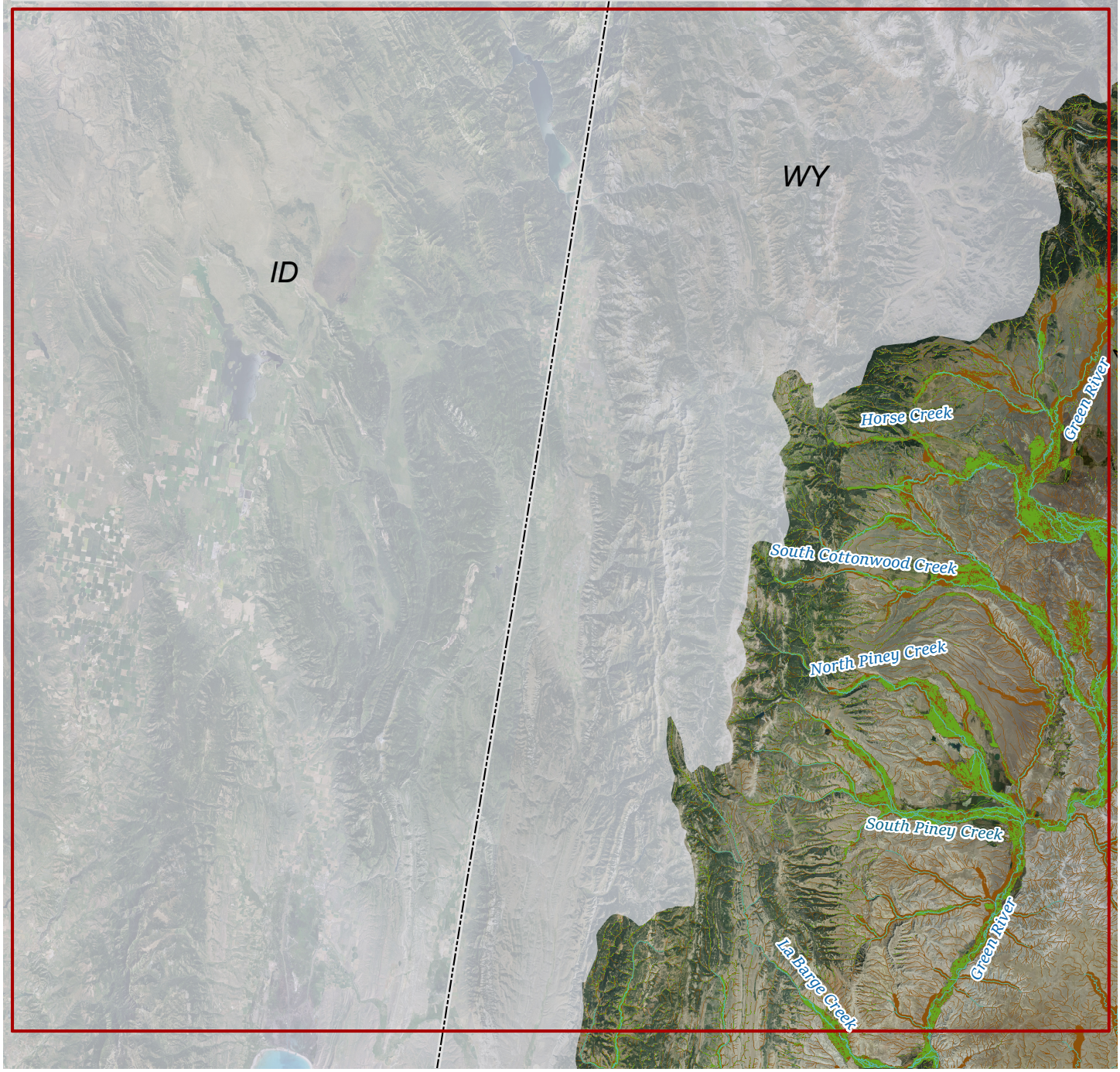

Riparian Vegetation Change: A5

Riparian Vegetation Gain

Riparian Vegetation Persistence

Riparian Vegetation Loss

Rivers, NHD Stream Orders 3+

Miles

0 20 40

0 25 50

Kilometers

N

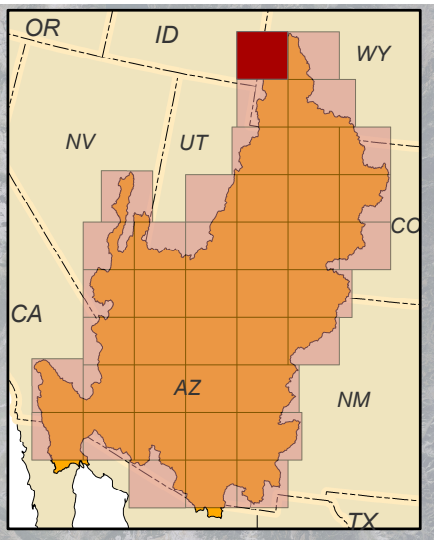

Users of these maps and other analysis products are solely responsible for interpretations made from these products. The Natural Resource Ecology Laboratory makes every effort to ensure this map is free of errors but does not warrant the map or its features are either spatially or temporally accurate or fit for a particular use. The Natural Resource Ecology Laboratory provides this map without any warranty, either express or implied.

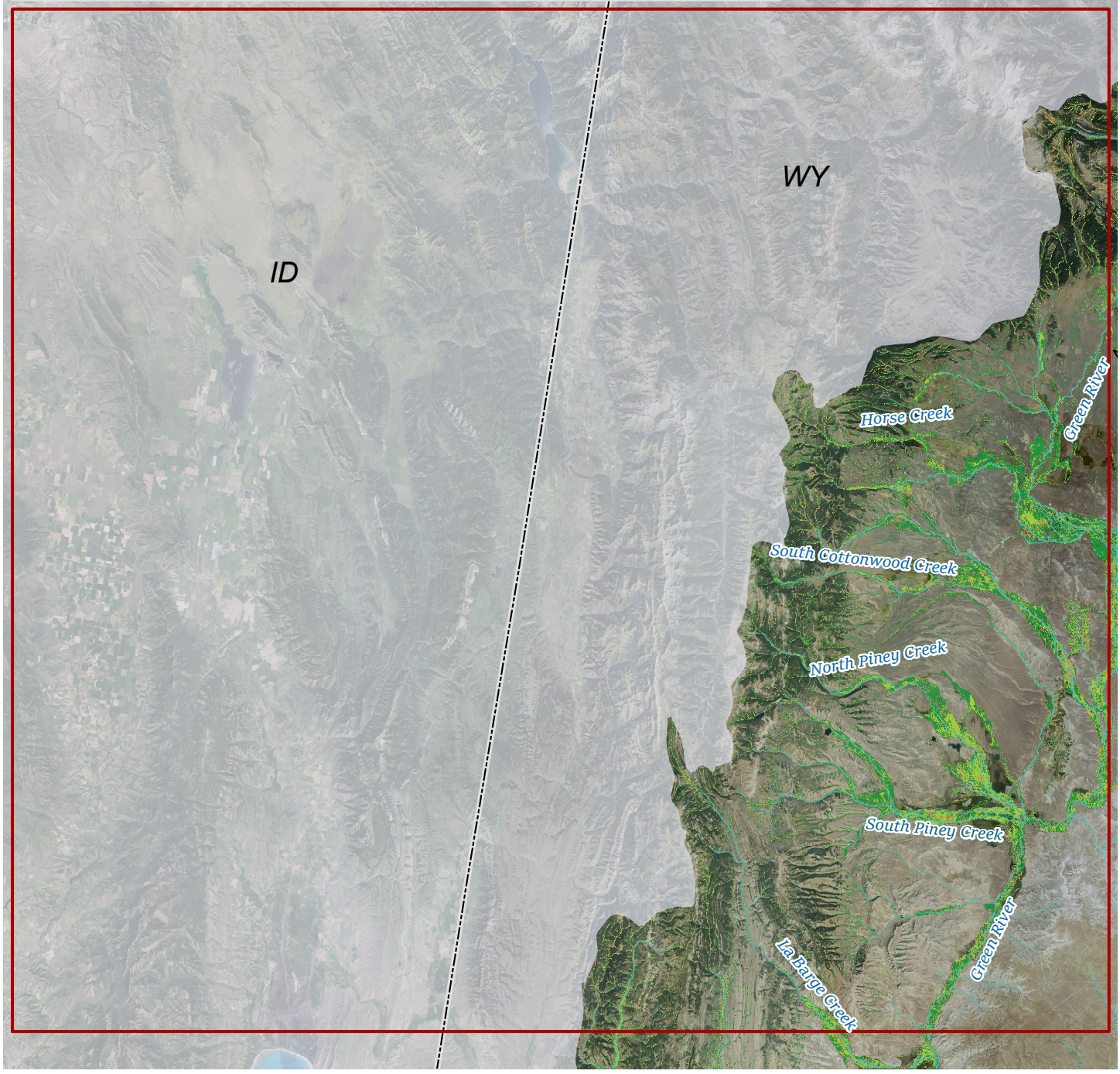

Riparian Vegetation 2006: A6

Riparian Vegetation

No Riparian Vegetation

Rivers, NHD Stream Orders 3+

Miles

0 20 40

0 25 50

Kilometers

N

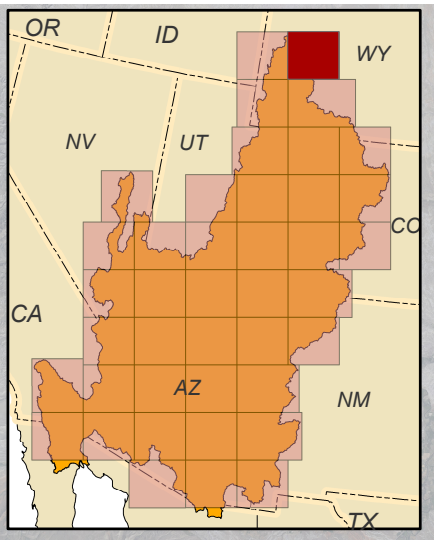

Users of these maps and other analysis products are solely responsible for interpretations made from these products. The Natural Resource Ecology Laboratory makes every effort to ensure this map is free of errors but does not warrant the map or its features are either spatially or temporally accurate or fit for a particular use. The Natural Resource Ecology Laboratory provides this map without any warranty, either express or implied.

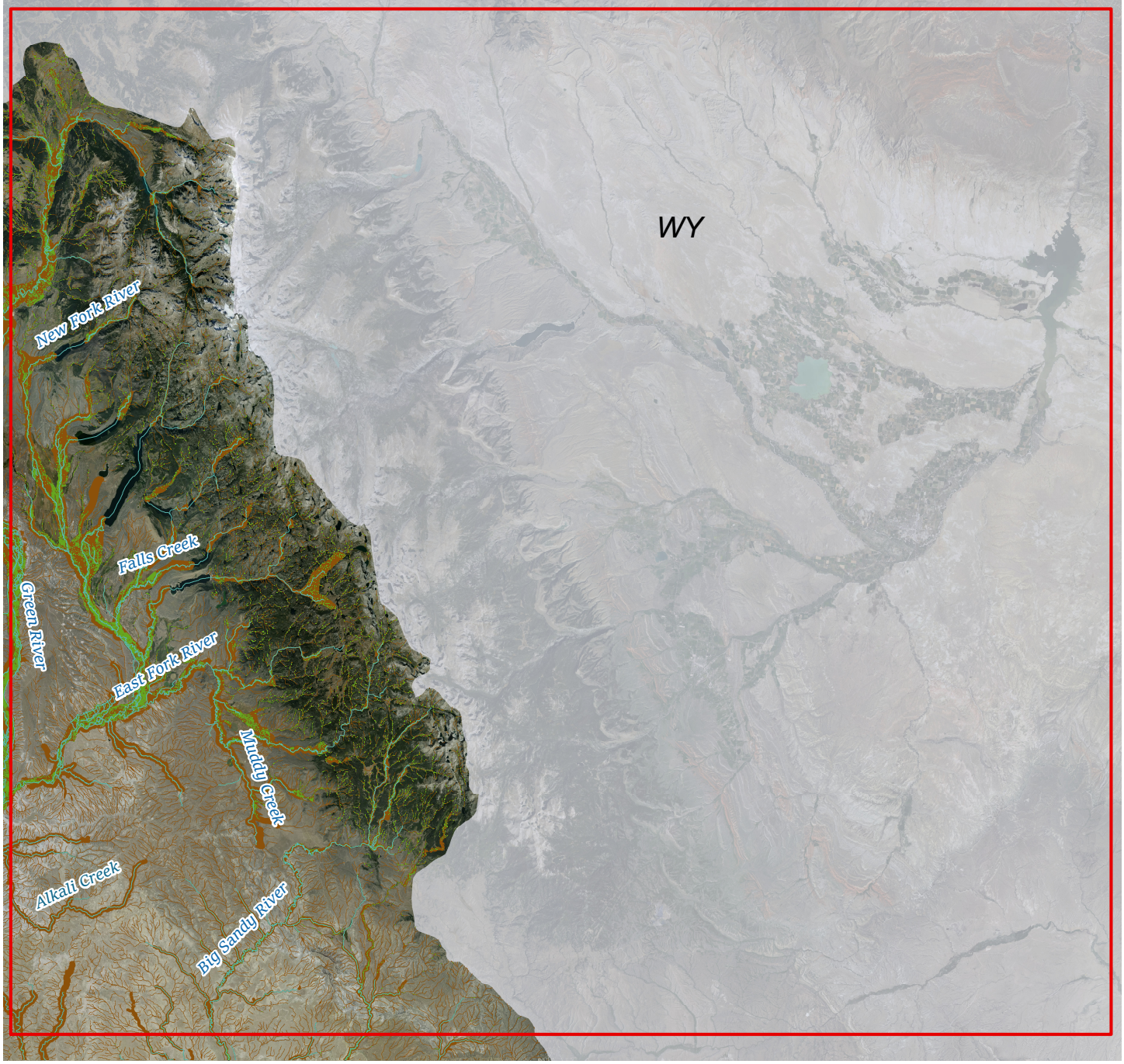

Riparian Vegetation 2016: A6

Riparian Vegetation

No Riparian Vegetation

Rivers, NHD Stream Orders 3+

Miles

0 20 40

0 25 50

Kilometers

N

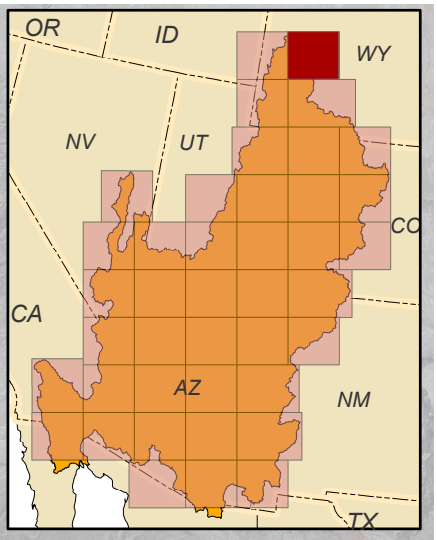

Users of these maps and other analysis products are solely responsible for interpretations made from these products. The Natural Resource Ecology Laboratory makes every effort to ensure this map is free of errors but does not warrant the map or its features are either spatially or temporally accurate or fit for a particular use. The Natural Resource Ecology Laboratory provides this map without any warranty, either express or implied.

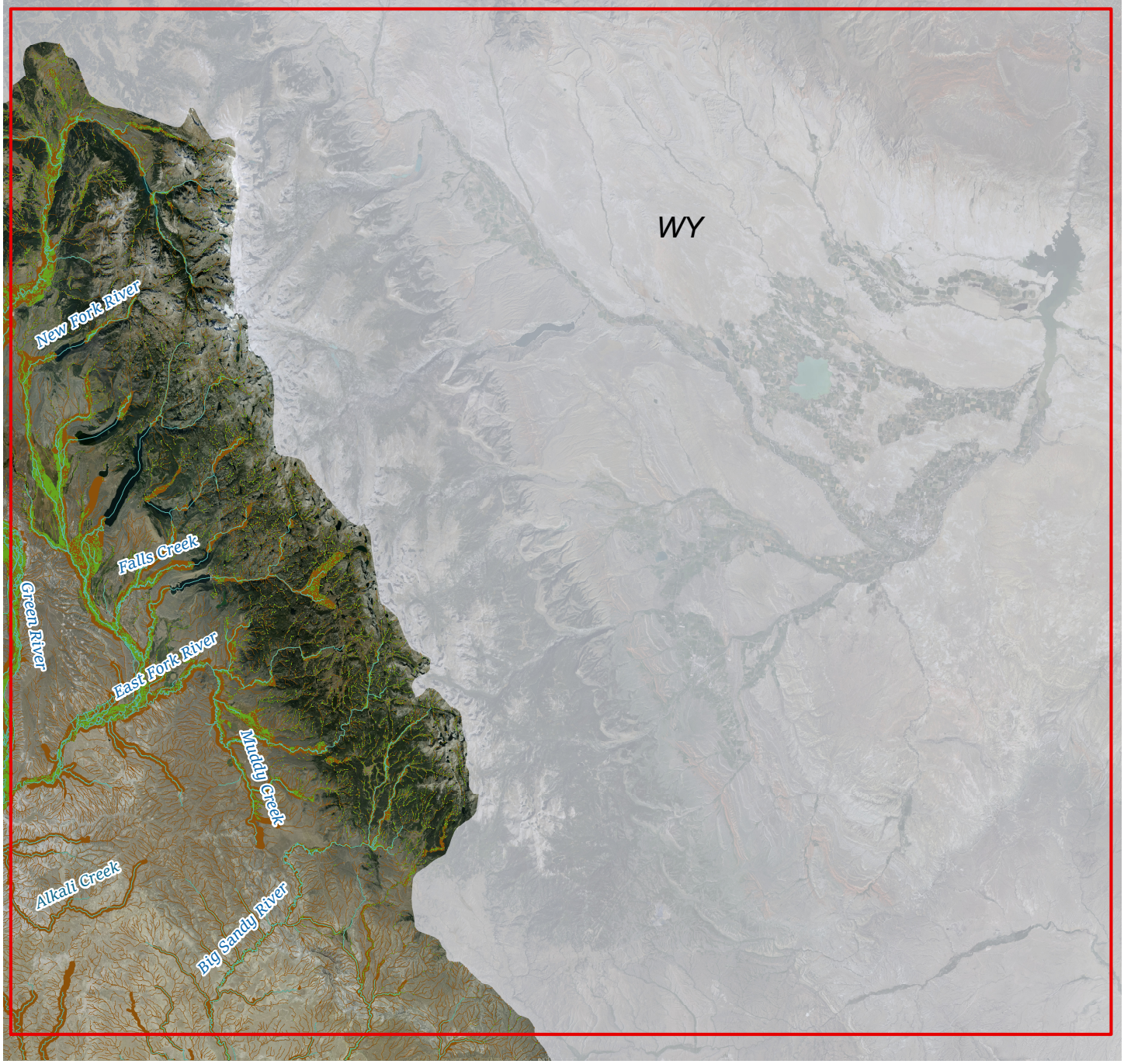

Riparian Vegetation Change: A6

Riparian Vegetation Gain

Riparian Vegetation Persistence

Riparian Vegetation Loss

Rivers, NHD Stream Orders 3+

Miles

0 20 40

0 25 50

Kilometers

N

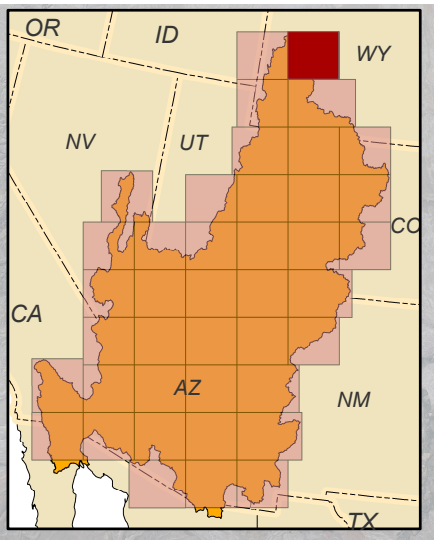

Users of these maps and other analysis products are solely responsible for interpretations made from these products. The Natural Resource Ecology Laboratory makes every effort to ensure this map is free of errors but does not warrant the map or its features are either spatially or temporally accurate or fit for a particular use. The Natural Resource Ecology Laboratory provides this map without any warranty, either express or implied.

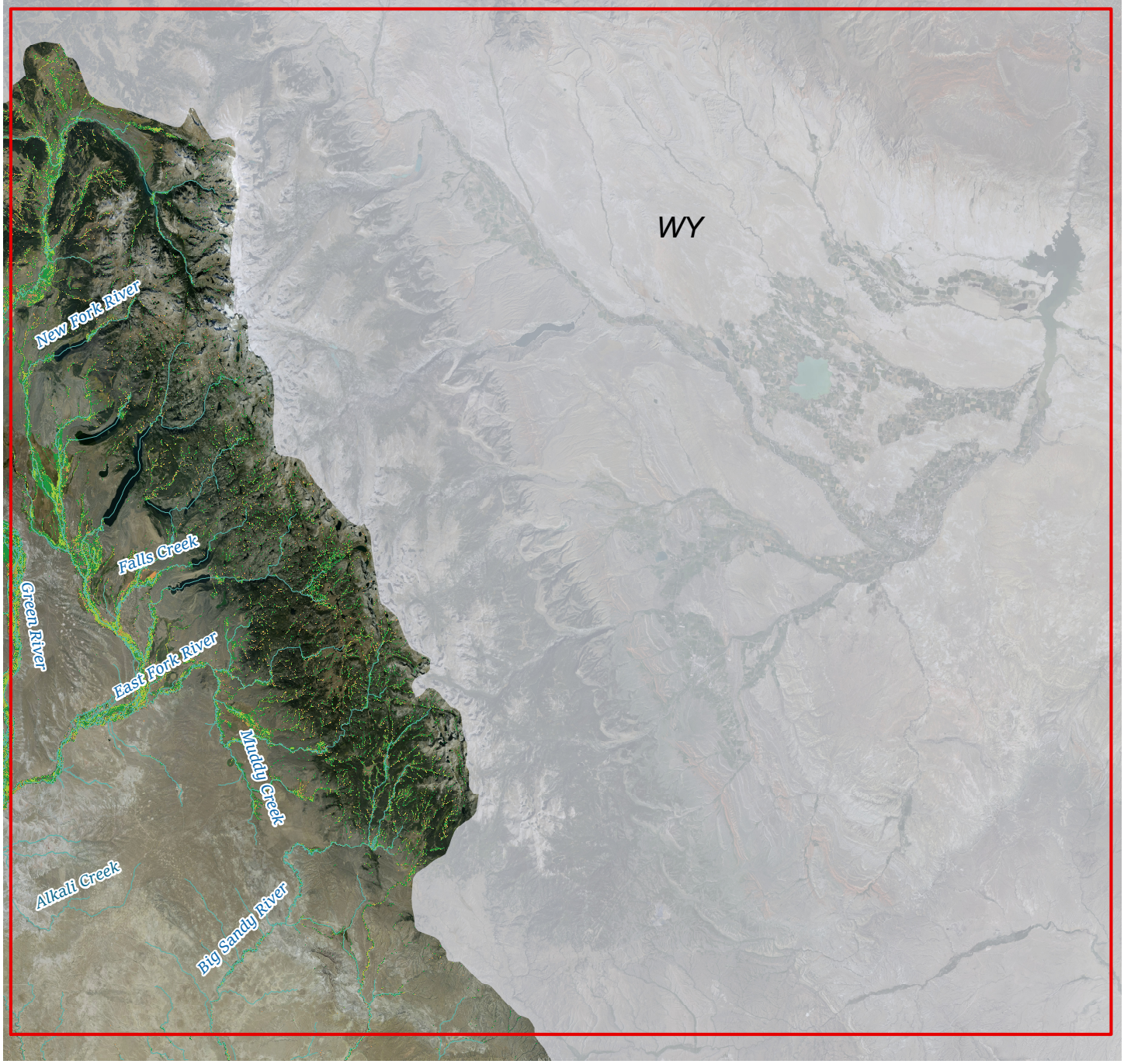

Riparian Vegetation 2006: B5

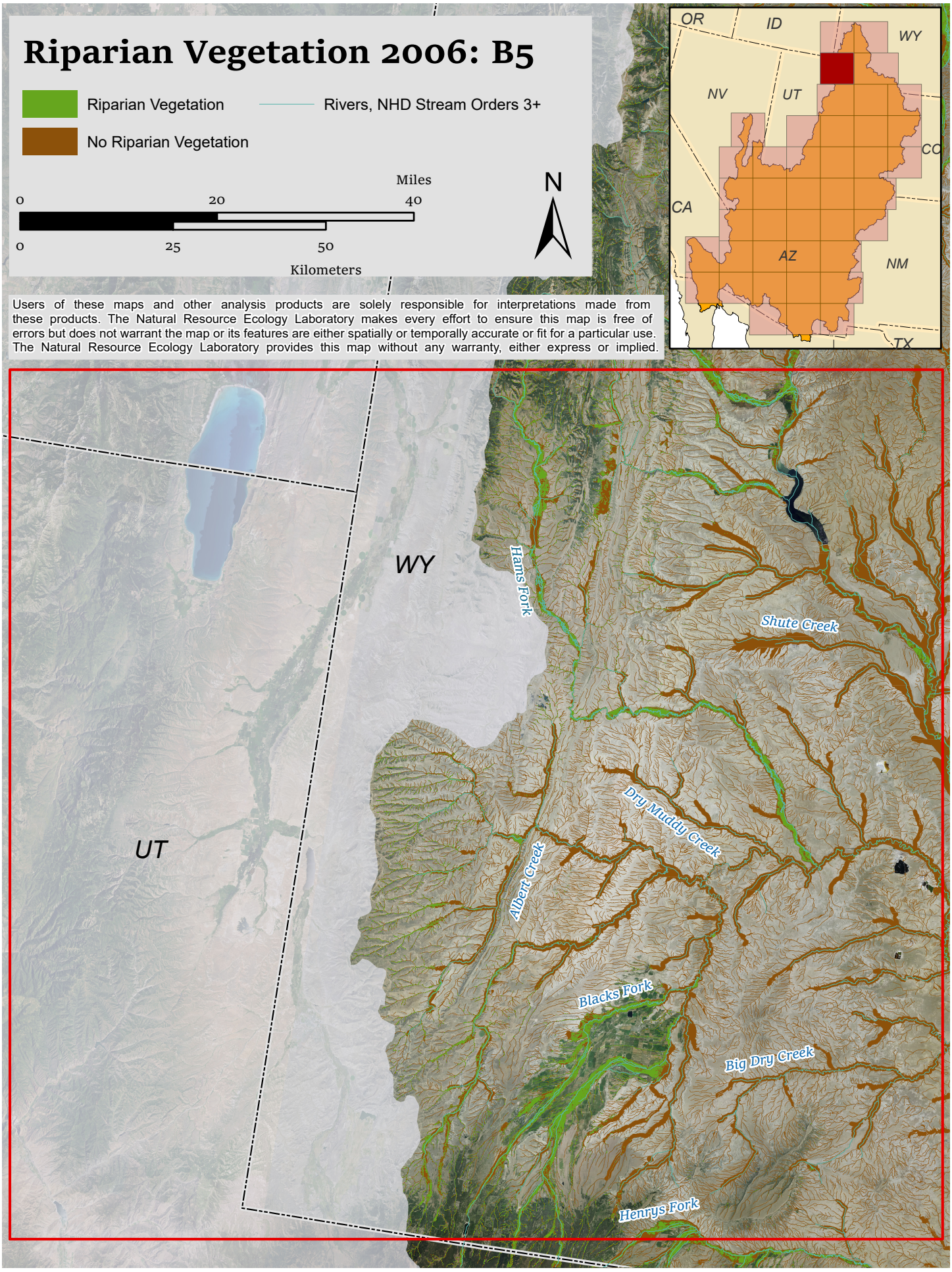

Users of these maps and other analysis products are solely responsible for interpretations made from these products. The Natural Resource Ecology Laboratory makes every effort to ensure this map is free of errors but does not warrant the map or its features are either spatially or temporally accurate or fit for a particular use. The Natural Resource Ecology Laboratory provides this map without any warranty, either express or implied.

Riparian Vegetation 2016: B5

Riparian Vegetation

No Riparian Vegetation

Rivers, NHD Stream Orders 3+

Miles

0 20 40

0 25 50

Kilometers

N

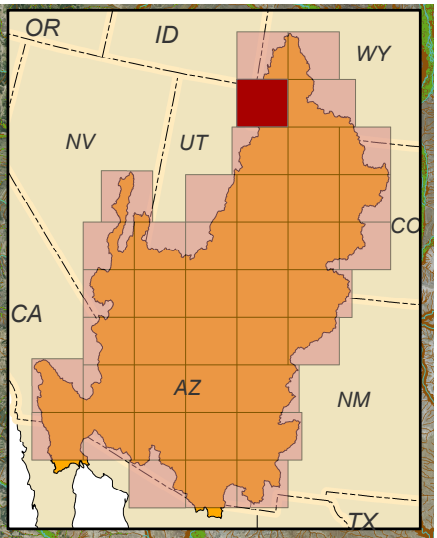

Users of these maps and other analysis products are solely responsible for interpretations made from these products. The Natural Resource Ecology Laboratory makes every effort to ensure this map is free of errors but does not warrant the map or its features are either spatially or temporally accurate or fit for a particular use. The Natural Resource Ecology Laboratory provides this map without any warranty, either express or implied.

WY

UT

Hams Fork

Shute Creek

Dry Muddy Creek

Albert Creek

Blacks Fork

Big Dry Creek

Henrys Fork

Riparian Vegetation Change: B5

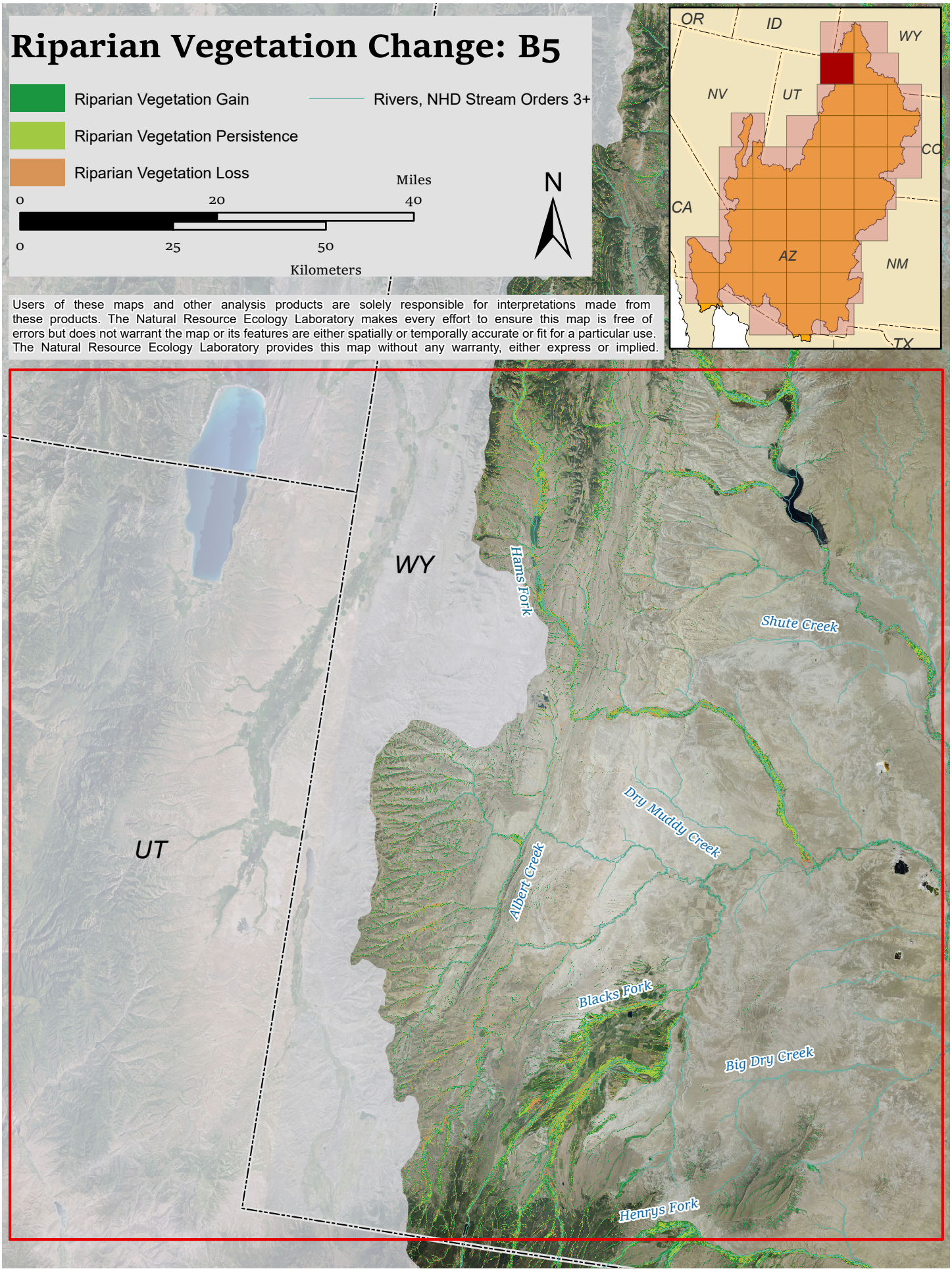

Users of these maps and other analysis products are solely responsible for interpretations made from these products. The Natural Resource Ecology Laboratory makes every effort to ensure this map is free of errors but does not warrant the map or its features are either spatially or temporally accurate or fit for a particular use. The Natural Resource Ecology Laboratory provides this map without any warranty, either express or implied.

Riparian Vegetation 2006: B6

Riparian Vegetation

No Riparian Vegetation

Rivers, NHD Stream Orders 3+

Miles

0 25 50

0 30 60

Kilometers

N

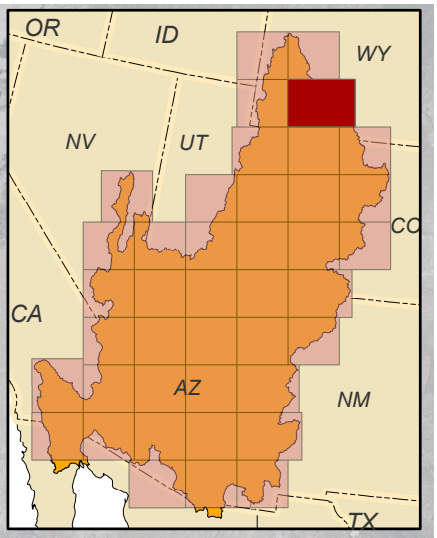

Users of these maps and other analysis products are solely responsible for interpretations made from these products. The Natural Resource Ecology Laboratory makes every effort to ensure this map is free of errors but does not warrant the map or its features are either spatially or temporally accurate or fit for a particular use. The Natural Resource Ecology Laboratory provides this map without any warranty, either express or implied.

WY

Big Sandy River

Alkali Creek

Killpecker Creek

Bitter Creek

Salt Wells Creek

Green River

Muddy Creek

Riparian Vegetation 2016: B6

Riparian Vegetation

No Riparian Vegetation

Rivers, NHD Stream Orders 3+

Miles

0 25 50

0 30 60

Kilometers

N

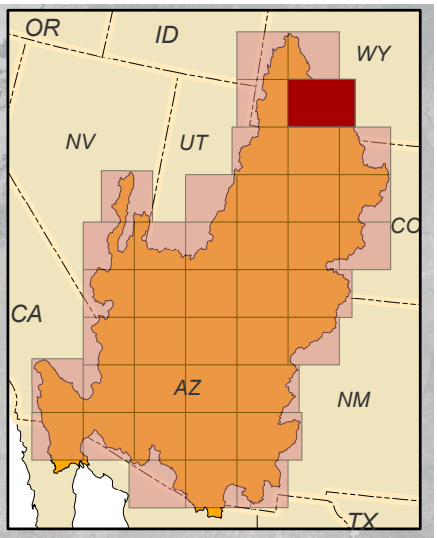

Users of these maps and other analysis products are solely responsible for interpretations made from these products. The Natural Resource Ecology Laboratory makes every effort to ensure this map is free of errors but does not warrant the map or its features are either spatially or temporally accurate or fit for a particular use. The Natural Resource Ecology Laboratory provides this map without any warranty, either express or implied.

WY

Big Sandy River

Alkali Creek

Killpecker Creek

Bitter Creek

Salt Wells Creek

Green River

Muddy Creek

Riparian Vegetation Change: B6

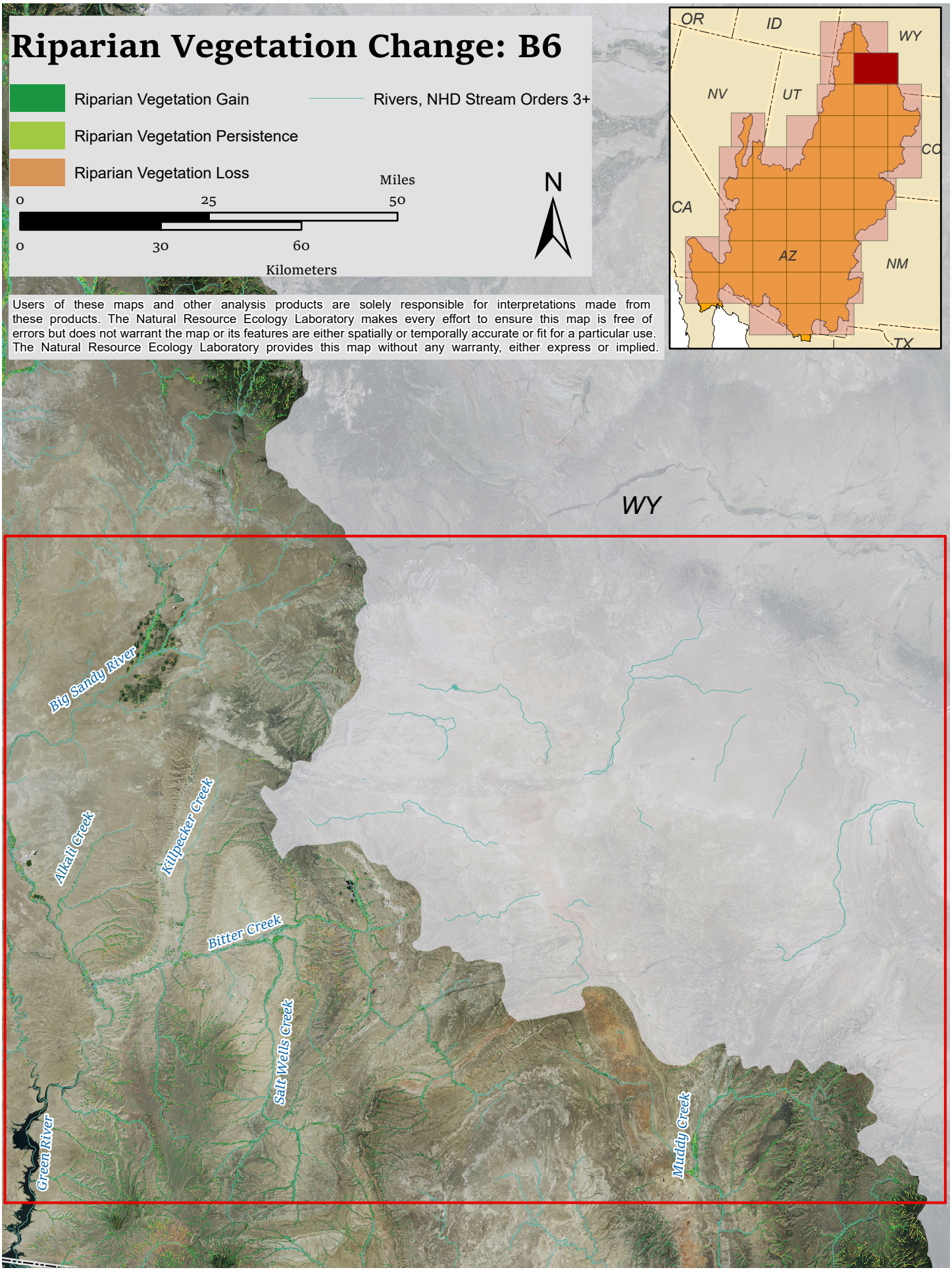

Users of these maps and other analysis products are solely responsible for interpretations made from these products. The Natural Resource Ecology Laboratory makes every effort to ensure this map is free of errors but does not warrant the map or its features are either spatially or temporally accurate or fit for a particular use. The Natural Resource Ecology Laboratory provides this map without any warranty, either express or implied.

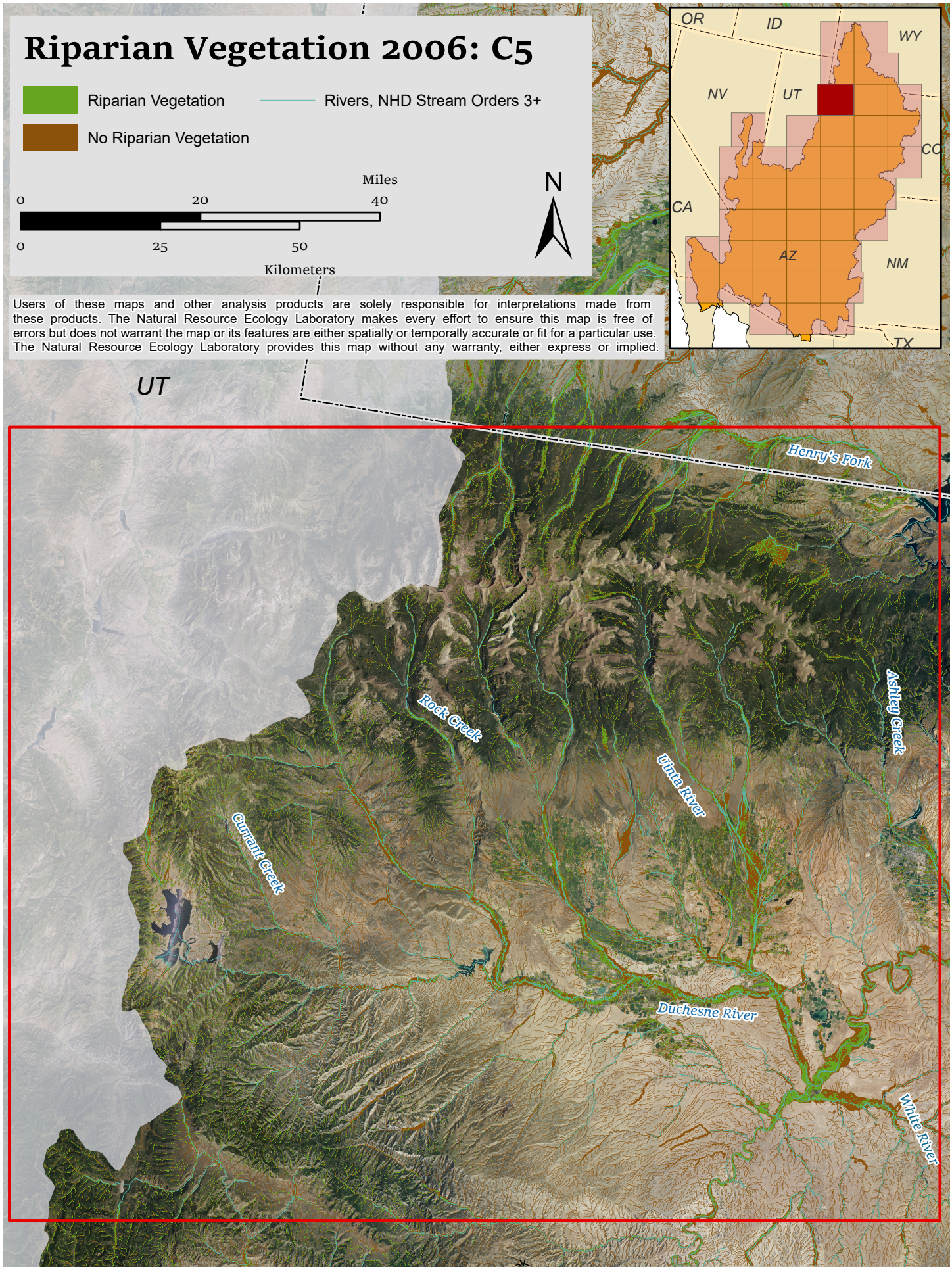
Riparian Vegetation 2006: C5
Riparian Vegetation
No Riparian Vegetation
Rivers, NHD Stream Orders 3+
Miles
0
20
40
0
25
50
Kilometers
N
OR
ID
WY
NV
UT
CO
CA
AZ
NM
TX
Users of these maps and other analysis products are solely responsible for interpretations made from these products. The Natural Resource Ecology Laboratory makes every effort to ensure this map is free of errors but does not warrant the map or its features are either spatially or temporally accurate or fit for a particular use. The Natural Resource Ecology Laboratory provides this map without any warranty, either express or implied.
UT
Henry's Fork
Rock Creek
Ashley Creek
Uinta River
Currant Creek
Duchesne River
White River

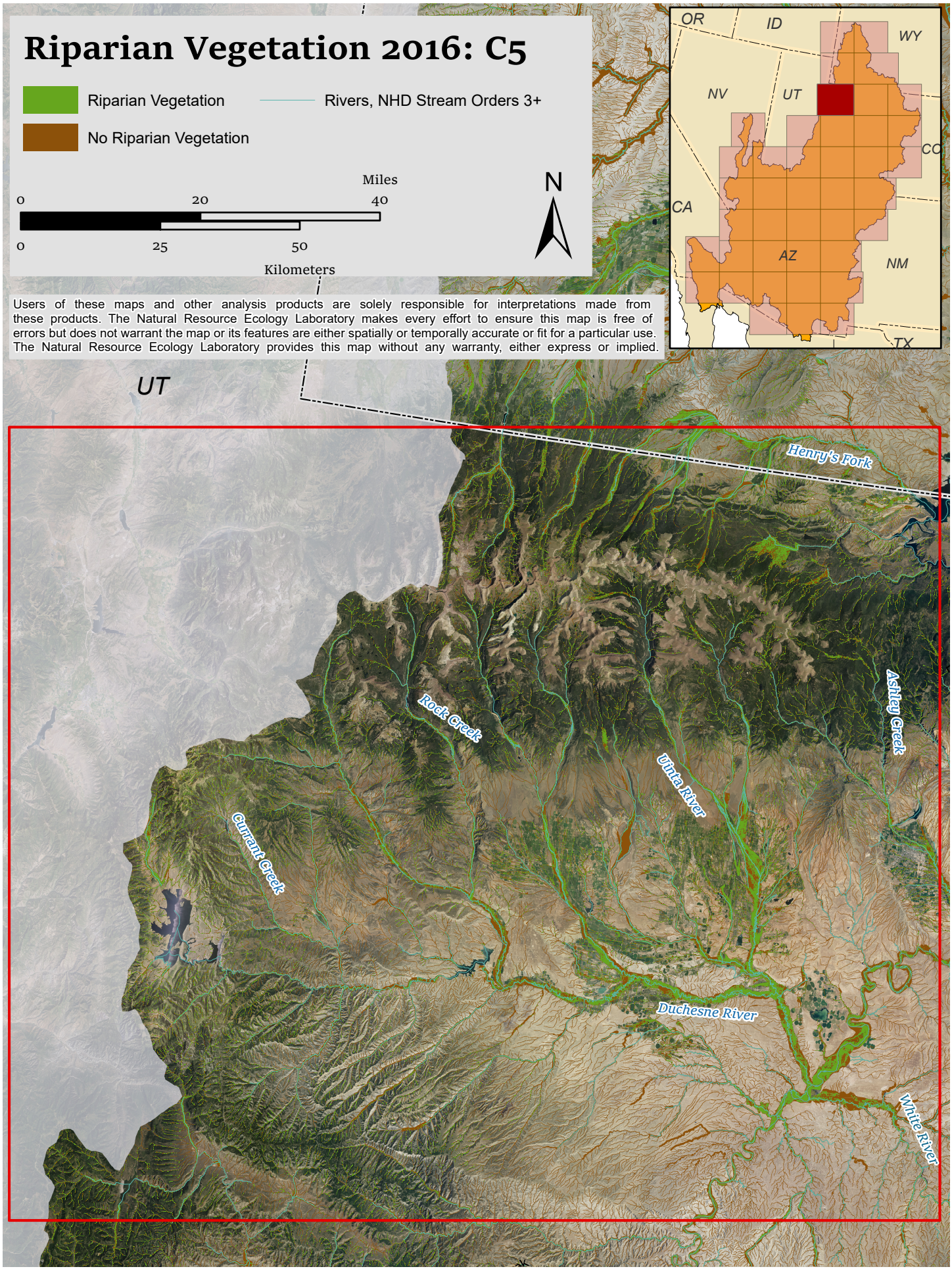
Riparian Vegetation 2016: C5
Riparian Vegetation
No Riparian Vegetation
Rivers, NHD Stream Orders 3+
Miles
0
20
40
0
25
50
Kilometers
N
OR
ID
WY
NV
UT
CO
CA
AZ
NM
TX
Users of these maps and other analysis products are solely responsible for interpretations made from these products. The Natural Resource Ecology Laboratory makes every effort to ensure this map is free of errors but does not warrant the map or its features are either spatially or temporally accurate or fit for a particular use. The Natural Resource Ecology Laboratory provides this map without any warranty, either express or implied.
UT
Henry's Fork
Rock Creek
Ashley Creek
Uinta River
Currant Creek
Duchesne River
White River

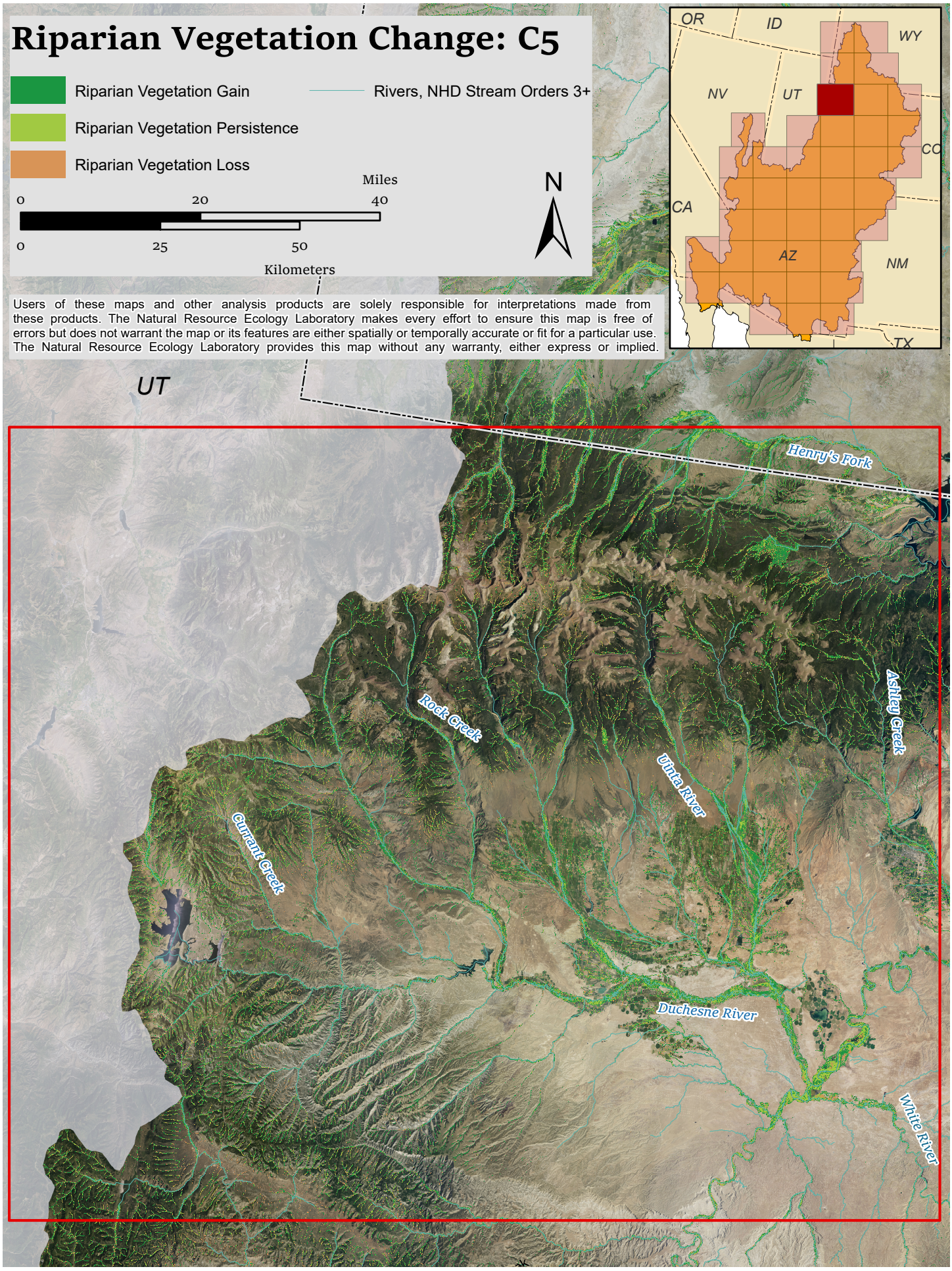
Riparian Vegetation Change: C5
Riparian Vegetation Gain
Riparian Vegetation Persistence
Riparian Vegetation Loss
Rivers, NHD Stream Orders 3+
Miles
0
20
40
0
25
50
Kilometers
N
Users of these maps and other analysis products are solely responsible for interpretations made from these products. The Natural Resource Ecology Laboratory makes every effort to ensure this map is free of errors but does not warrant the map or its features are either spatially or temporally accurate or fit for a particular use. The Natural Resource Ecology Laboratory provides this map without any warranty, either express or implied.
OR
ID
WY
NV
UT
CO
CA
AZ
NM
TX
UT
Henry's Fork
Rock Creek
Ashley Creek
Uinta River
Currant Creek
Duchesne River
White River

Riparian Vegetation 2006: C6

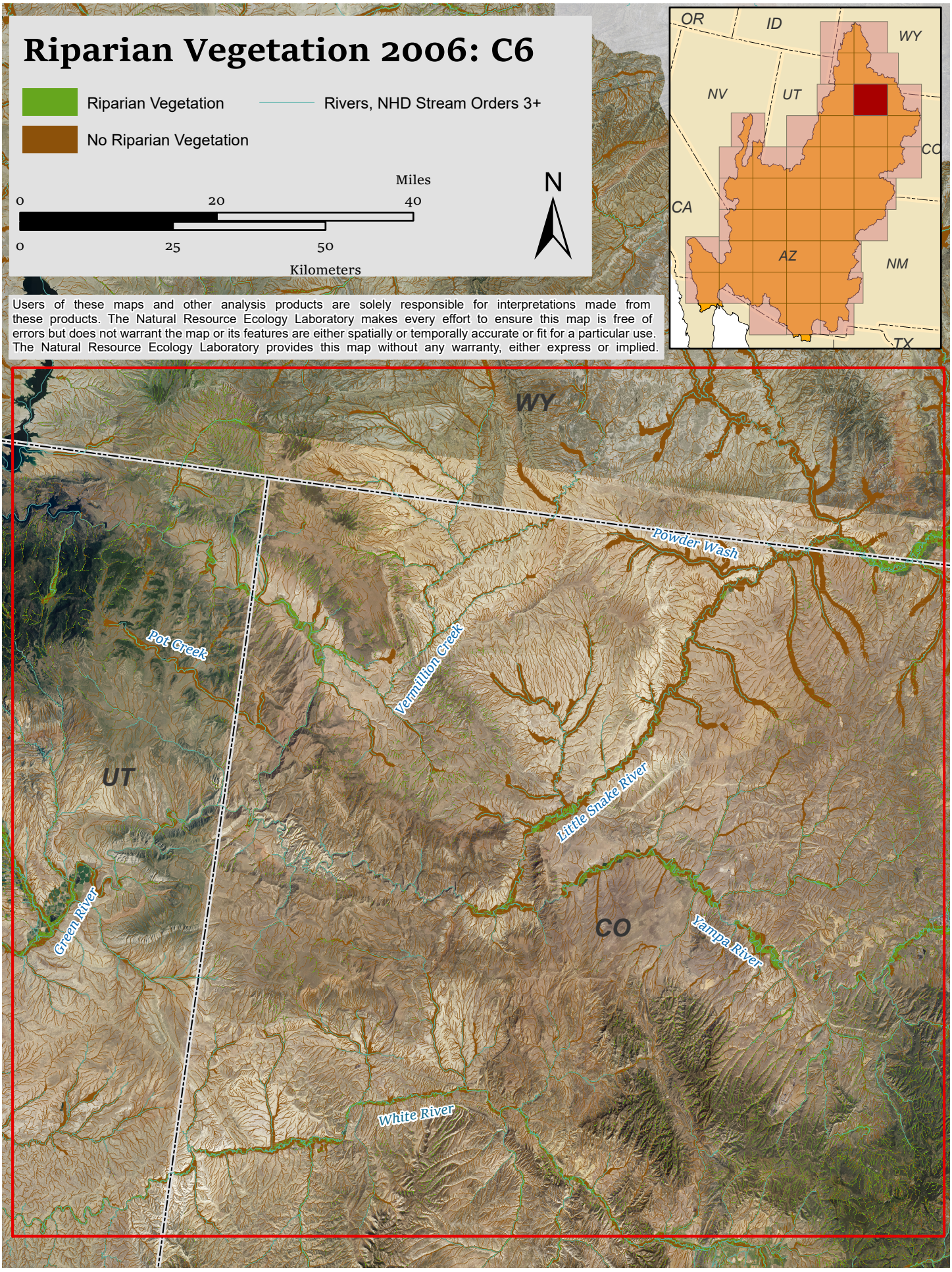

Users of these maps and other analysis products are solely responsible for interpretations made from these products. The Natural Resource Ecology Laboratory makes every effort to ensure this map is free of errors but does not warrant the map or its features are either spatially or temporally accurate or fit for a particular use. The Natural Resource Ecology Laboratory provides this map without any warranty, either express or implied.

Riparian Vegetation 2016: C6

Riparian Vegetation

No Riparian Vegetation

Rivers, NHD Stream Orders 3+

Miles

0 20 40

0 25 50

Kilometers

N

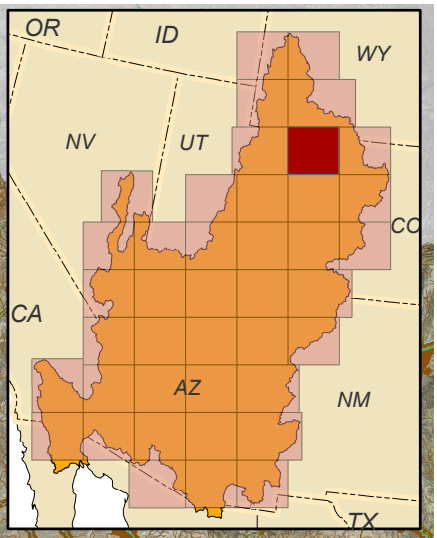

Users of these maps and other analysis products are solely responsible for interpretations made from these products. The Natural Resource Ecology Laboratory makes every effort to ensure this map is free of errors but does not warrant the map or its features are either spatially or temporally accurate or fit for a particular use. The Natural Resource Ecology Laboratory provides this map without any warranty, either express or implied.

WY

Powder Wash

Pot Creek

Vermillion Creek

UT

Little Snake River

Green River

CO

Yampa River

White River

Riparian Vegetation Change: C6

Riparian Vegetation Gain

Riparian Vegetation Persistence

Riparian Vegetation Loss

Rivers, NHD Stream Orders 3+

Miles

0 20 40

0 25 50

Kilometers

N

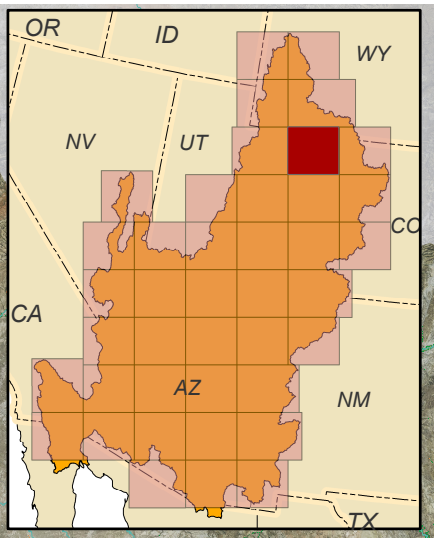

Users of these maps and other analysis products are solely responsible for interpretations made from these products. The Natural Resource Ecology Laboratory makes every effort to ensure this map is free of errors but does not warrant the map or its features are either spatially or temporally accurate or fit for a particular use. The Natural Resource Ecology Laboratory provides this map without any warranty, either express or implied.

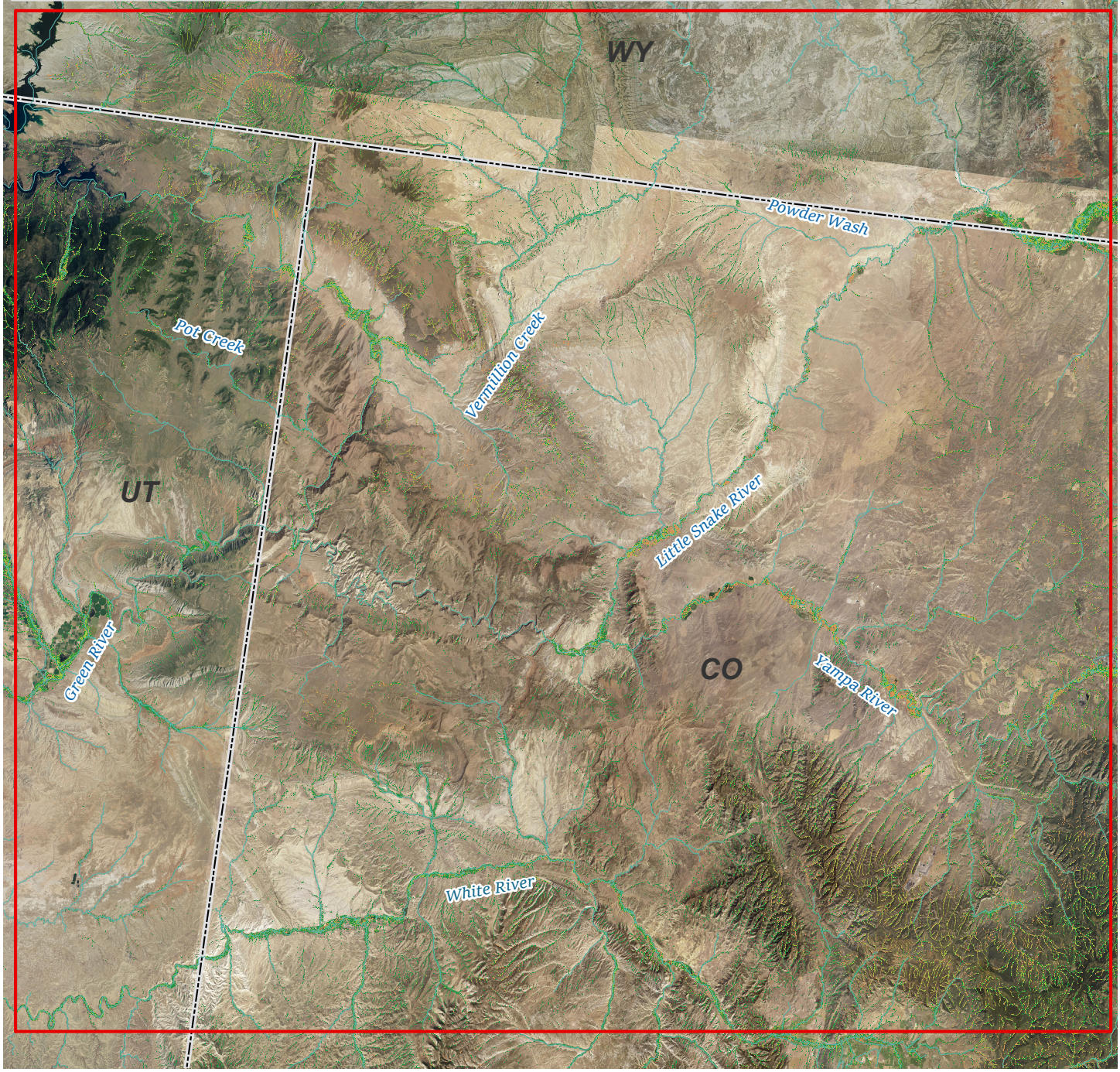

Riparian Vegetation 2006: C7

Riparian Vegetation

No Riparian Vegetation

Rivers, NHD Stream Orders 3+

Miles

0 20 40

0 25 50

Kilometers

N

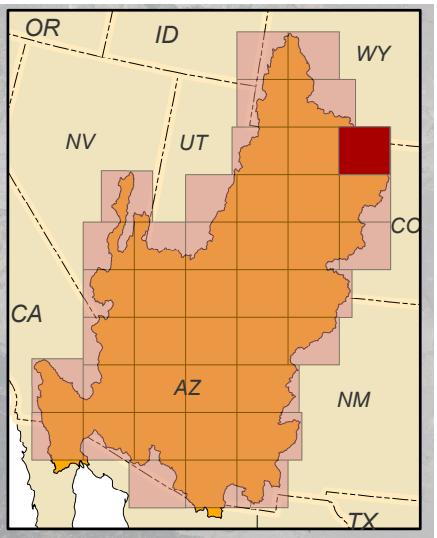

Users of these maps and other analysis products are solely responsible for interpretations made from these products. The Natural Resource Ecology Laboratory makes every effort to ensure this map is free of errors but does not warrant the map or its features are either spatially or temporally accurate or fit for a particular use. The Natural Resource Ecology Laboratory provides this map without any warranty, either express or implied.

Little Snake River

Elkhead Creek

Yampa River

Trout Creek

Colorado River

CO

Riparian Vegetation 2016: C7

Riparian Vegetation

No Riparian Vegetation

Rivers, NHD Stream Orders 3+

Miles

0 20 40

0 25 50

Kilometers

N

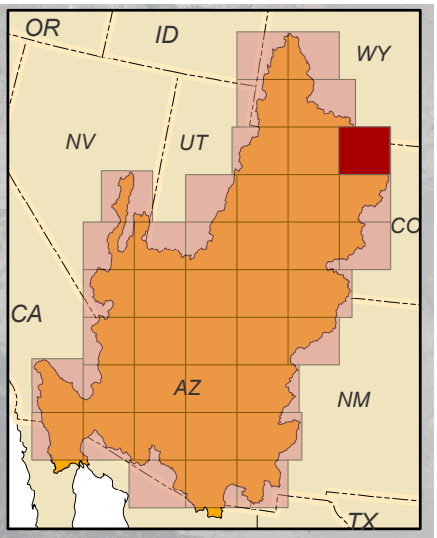

Users of these maps and other analysis products are solely responsible for interpretations made from these products. The Natural Resource Ecology Laboratory makes every effort to ensure this map is free of errors but does not warrant the map or its features are either spatially or temporally accurate or fit for a particular use. The Natural Resource Ecology Laboratory provides this map without any warranty, either express or implied.

Little Snake River

Elkhead Creek

Yampa River

Trout Creek

Colorado River

CO

Riparian Vegetation Change: C7

Riparian Vegetation Gain

Riparian Vegetation Persistence

Riparian Vegetation Loss

Rivers, NHD Stream Orders 3+

Miles

0 20 40

0 25 50

Kilometers

N

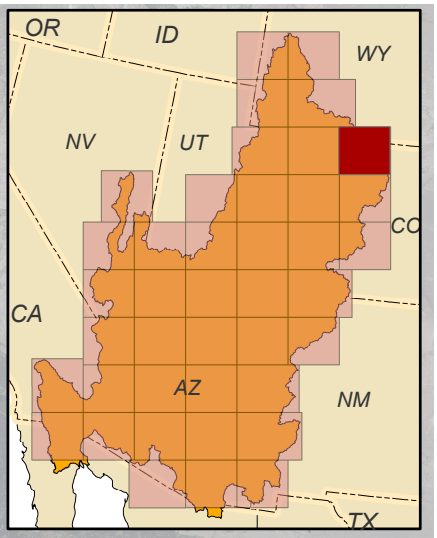

Users of these maps and other analysis products are solely responsible for interpretations made from these products. The Natural Resource Ecology Laboratory makes every effort to ensure this map is free of errors but does not warrant the map or its features are either spatially or temporally accurate or fit for a particular use. The Natural Resource Ecology Laboratory provides this map without any warranty, either express or implied.

Little Snake River

Elkhead Creek

Yampa River

Trout Creek

Colorado River

CO

Riparian Vegetation 2006: D2

Riparian Vegetation

No Riparian Vegetation

Rivers, NHD Stream Orders 3+

Miles
0 20 40

0 25 50
Kilometers

N

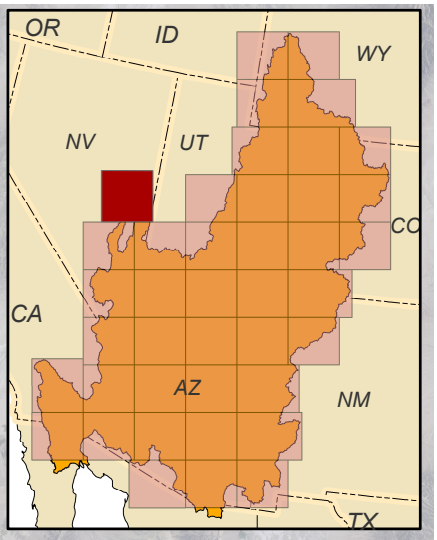

Users of these maps and other analysis products are solely responsible for interpretations made from these products. The Natural Resource Ecology Laboratory makes every effort to ensure this map is free of errors but does not warrant the map or its features are either spatially or temporally accurate or fit for a particular use. The Natural Resource Ecology Laboratory provides this map without any warranty, either express or implied.

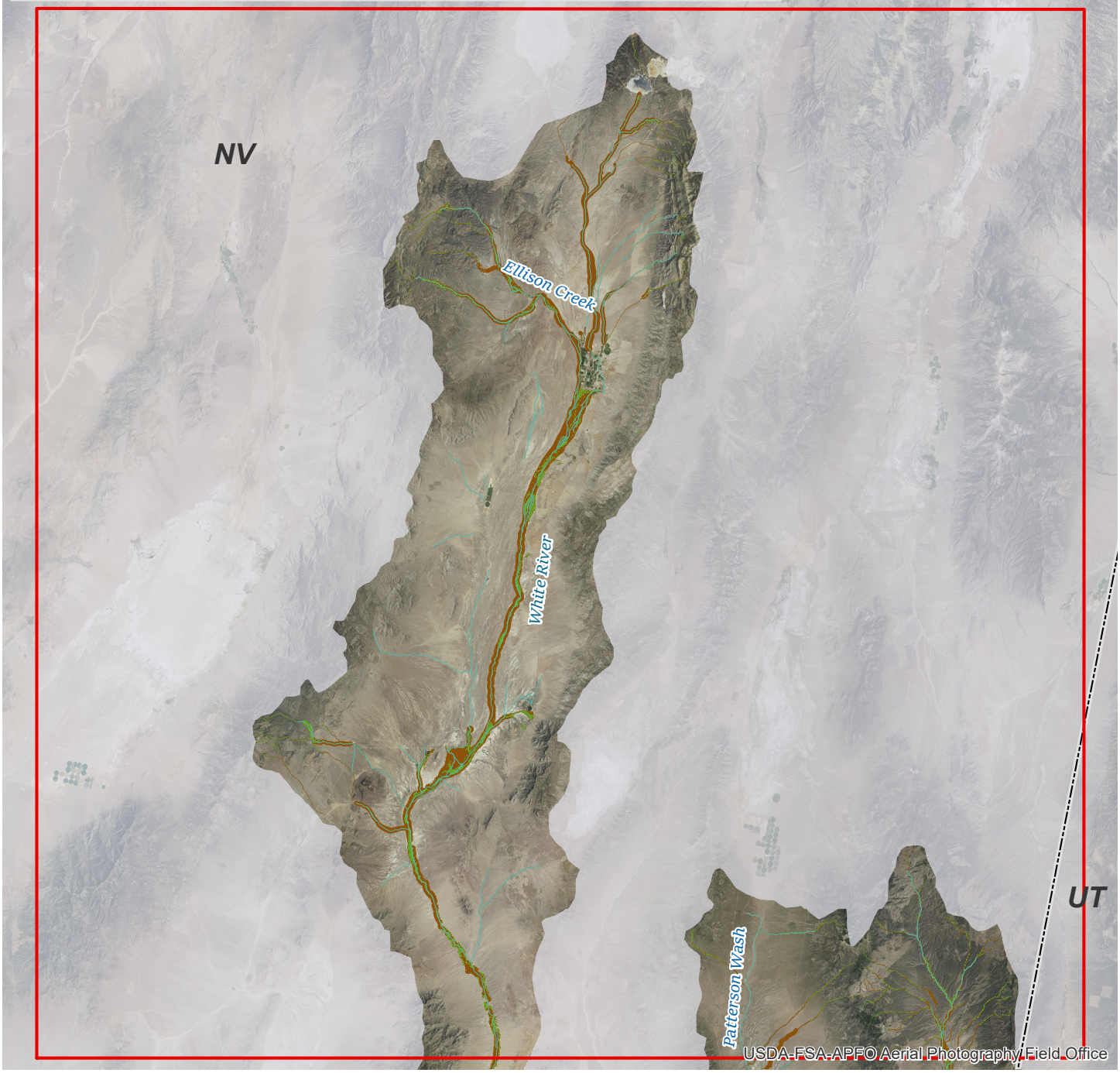

Riparian Vegetation 2016: D2

Riparian Vegetation

No Riparian Vegetation

Rivers, NHD Stream Orders 3+

Miles
0 20 40

0 25 50
Kilometers

N

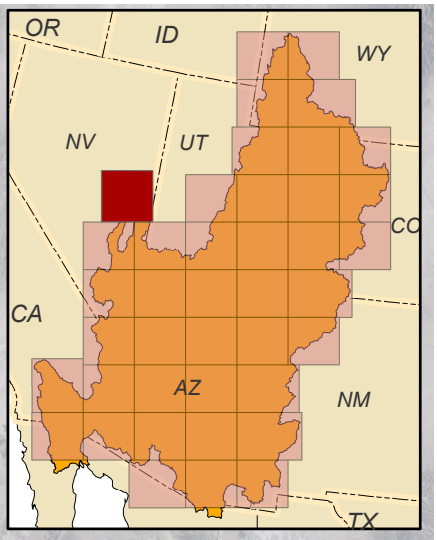

Users of these maps and other analysis products are solely responsible for interpretations made from these products. The Natural Resource Ecology Laboratory makes every effort to ensure this map is free of errors but does not warrant the map or its features are either spatially or temporally accurate or fit for a particular use. The Natural Resource Ecology Laboratory provides this map without any warranty, either express or implied.

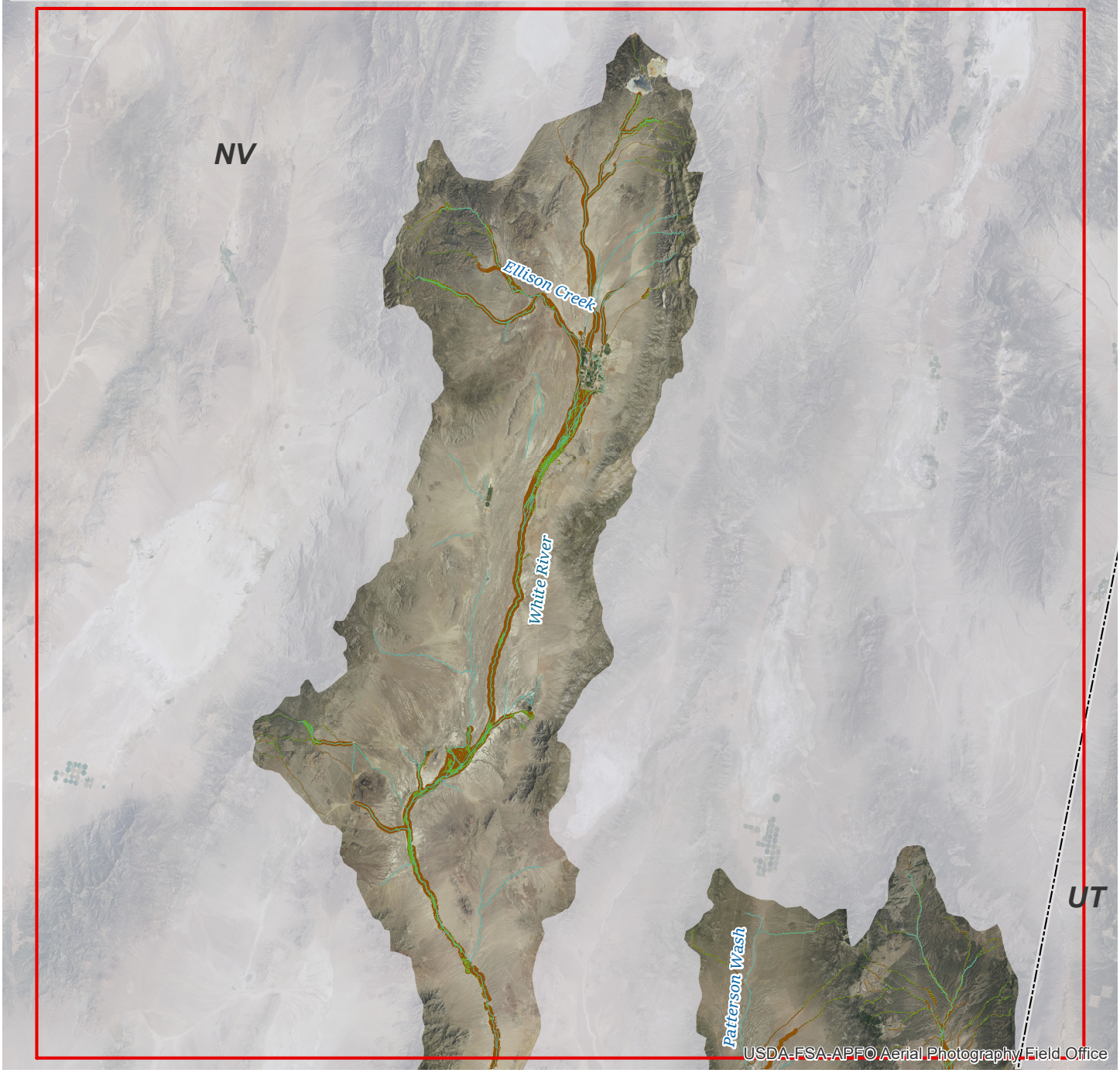

Riparian Vegetation Change: D2

Riparian Vegetation Gain

Riparian Vegetation Persistence

Riparian Vegetation Loss

Rivers, NHD Stream Orders 3+

Miles

0 20 40

0 25 50

Kilometers

N

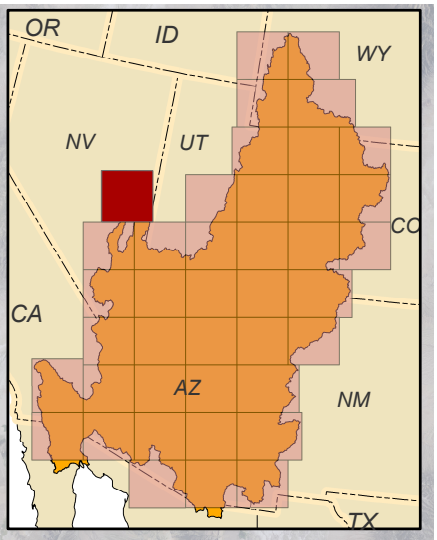

Users of these maps and other analysis products are solely responsible for interpretations made from these products. The Natural Resource Ecology Laboratory makes every effort to ensure this map is free of errors but does not warrant the map or its features are either spatially or temporally accurate or fit for a particular use. The Natural Resource Ecology Laboratory provides this map without any warranty, either express or implied.

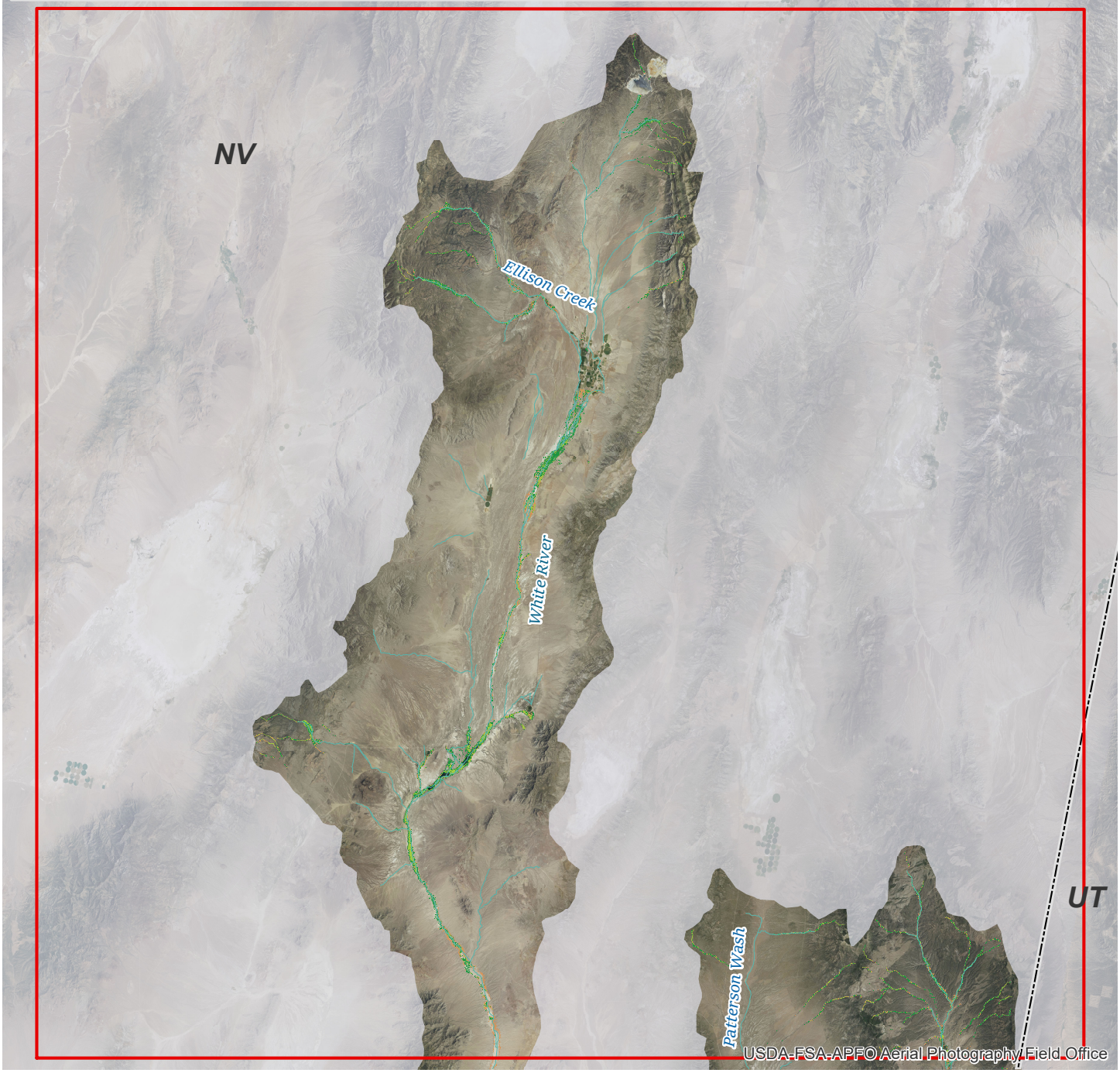

Riparian Vegetation 2006: D4

Riparian Vegetation

No Riparian Vegetation

Rivers, NHD Stream Orders 3+

Miles

0 20 40

0 25 50

Kilometers

N

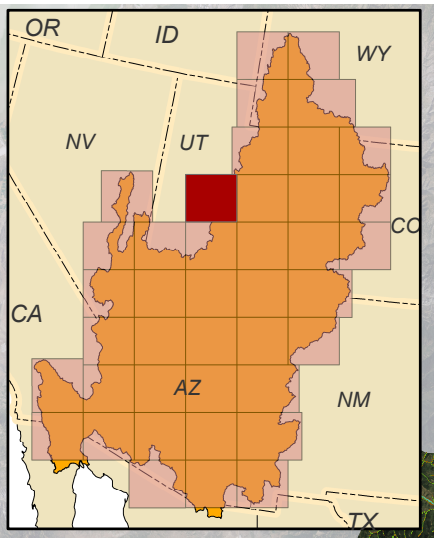

Users of these maps and other analysis products are solely responsible for interpretations made from these products. The Natural Resource Ecology Laboratory makes every effort to ensure this map is free of errors but does not warrant the map or its features are either spatially or temporally accurate or fit for a particular use. The Natural Resource Ecology Laboratory provides this map without any warranty, either express or implied.



Riparian Vegetation 2016: D4

Riparian Vegetation

No Riparian Vegetation

Rivers, NHD Stream Orders 3+

Miles

0 20 40

0 25 50

Kilometers

N

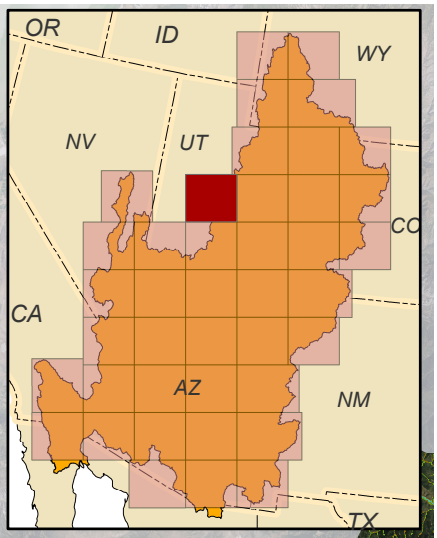

Users of these maps and other analysis products are solely responsible for interpretations made from these products. The Natural Resource Ecology Laboratory makes every effort to ensure this map is free of errors but does not warrant the map or its features are either spatially or temporally accurate or fit for a particular use. The Natural Resource Ecology Laboratory provides this map without any warranty, either express or implied.



Riparian Vegetation Change: D4

Riparian Vegetation Gain

Riparian Vegetation Persistence

Riparian Vegetation Loss

Rivers, NHD Stream Orders 3+

Miles

0 20 40

0 25 50

Kilometers

N

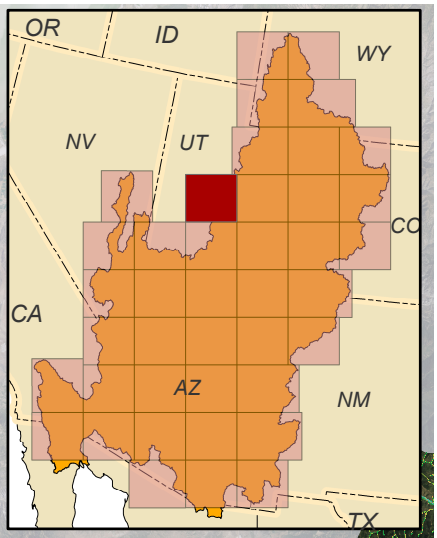

Users of these maps and other analysis products are solely responsible for interpretations made from these products. The Natural Resource Ecology Laboratory makes every effort to ensure this map is free of errors but does not warrant the map or its features are either spatially or temporally accurate or fit for a particular use. The Natural Resource Ecology Laboratory provides this map without any warranty, either express or implied.



Riparian Vegetation 2006: D5

Riparian Vegetation

No Riparian Vegetation

Rivers, NHD Stream Orders 3+

Miles

0 20 40

0 25 50

Kilometers

N

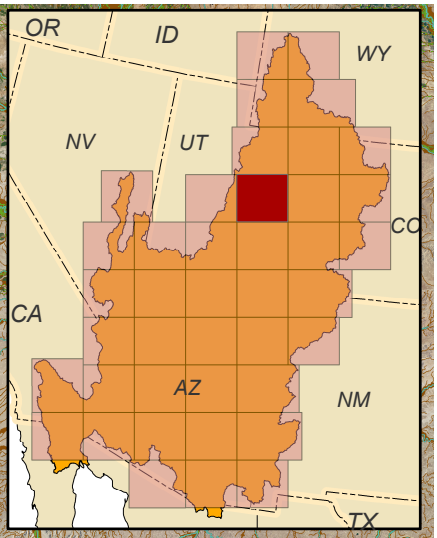

Users of these maps and other analysis products are solely responsible for interpretations made from these products. The Natural Resource Ecology Laboratory makes every effort to ensure this map is free of errors but does not warrant the map or its features are either spatially or temporally accurate or fit for a particular use. The Natural Resource Ecology Laboratory provides this map without any warranty, either express or implied.

Huntington Creek

Hill Creek

Green River

Price River

San Rafael River

Thompson Wash

UT

Riparian Vegetation 2016: D5

Riparian Vegetation

No Riparian Vegetation

Rivers, NHD Stream Orders 3+

Miles

0 20 40

0 25 50

Kilometers

N

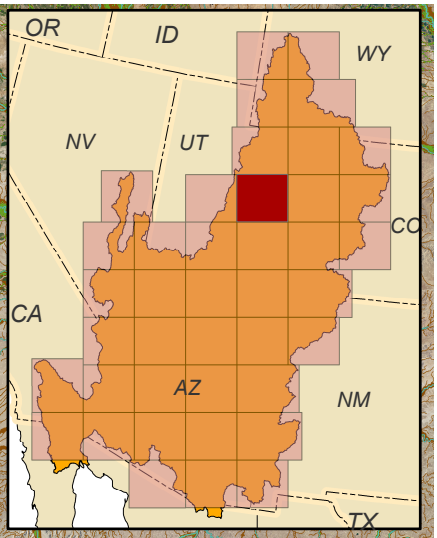

Users of these maps and other analysis products are solely responsible for interpretations made from these products. The Natural Resource Ecology Laboratory makes every effort to ensure this map is free of errors but does not warrant the map or its features are either spatially or temporally accurate or fit for a particular use. The Natural Resource Ecology Laboratory provides this map without any warranty, either express or implied.



Riparian Vegetation Change: D5

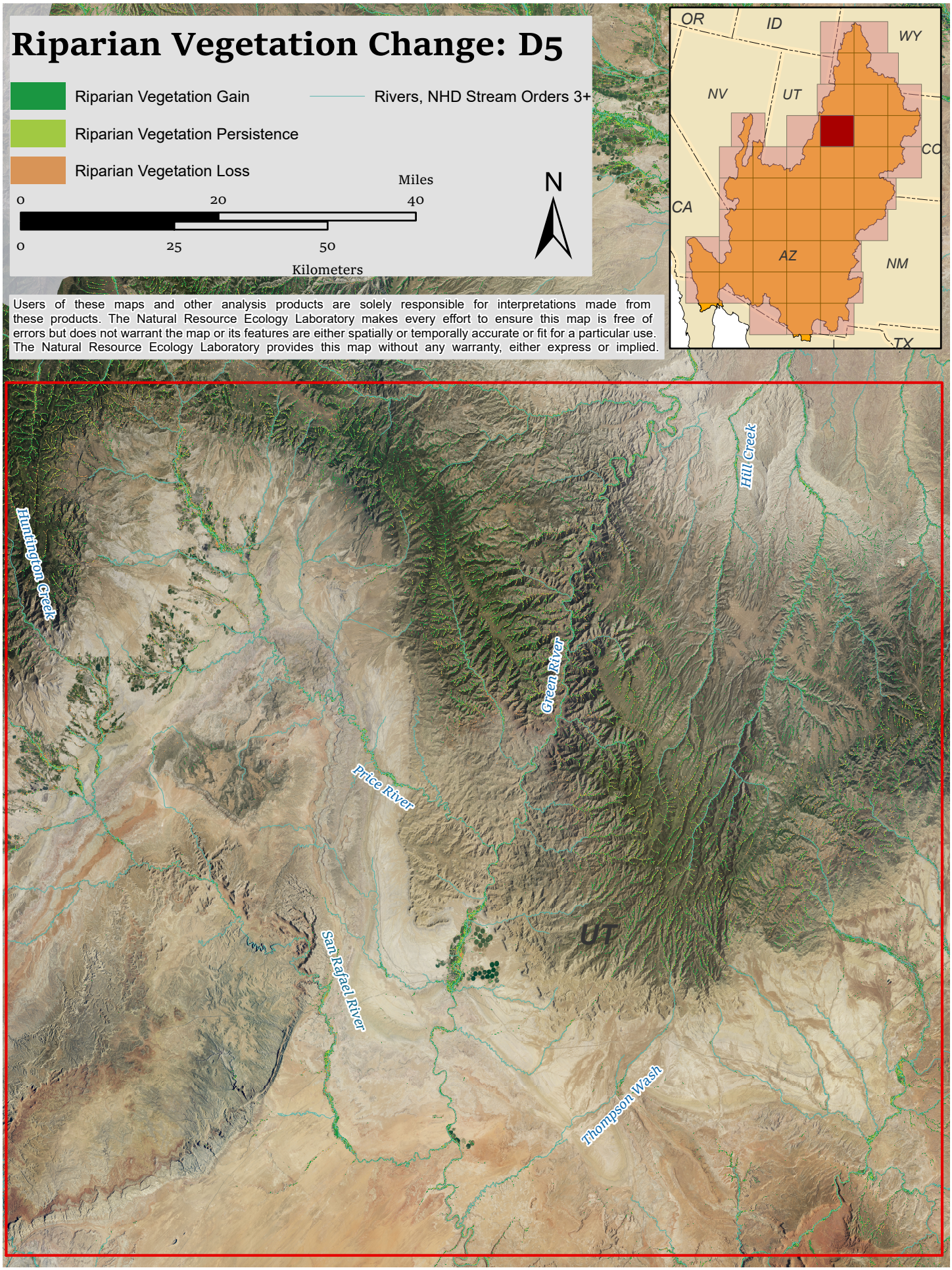

Users of these maps and other analysis products are solely responsible for interpretations made from these products. The Natural Resource Ecology Laboratory makes every effort to ensure this map is free of errors but does not warrant the map or its features are either spatially or temporally accurate or fit for a particular use. The Natural Resource Ecology Laboratory provides this map without any warranty, either express or implied.

Riparian Vegetation 2006: D6

Riparian Vegetation

No Riparian Vegetation

Rivers, NHD Stream Orders 3+

Miles

0 20 40

0 25 50

Kilometers

N

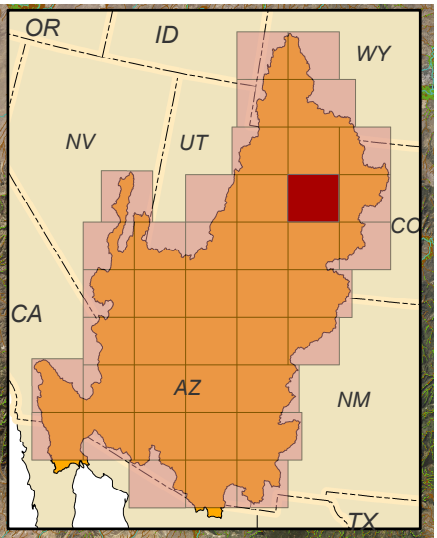

Users of these maps and other analysis products are solely responsible for interpretations made from these products. The Natural Resource Ecology Laboratory makes every effort to ensure this map is free of errors but does not warrant the map or its features are either spatially or temporally accurate or fit for a particular use. The Natural Resource Ecology Laboratory provides this map without any warranty, either express or implied.

Riparian Vegetation 2016: D6

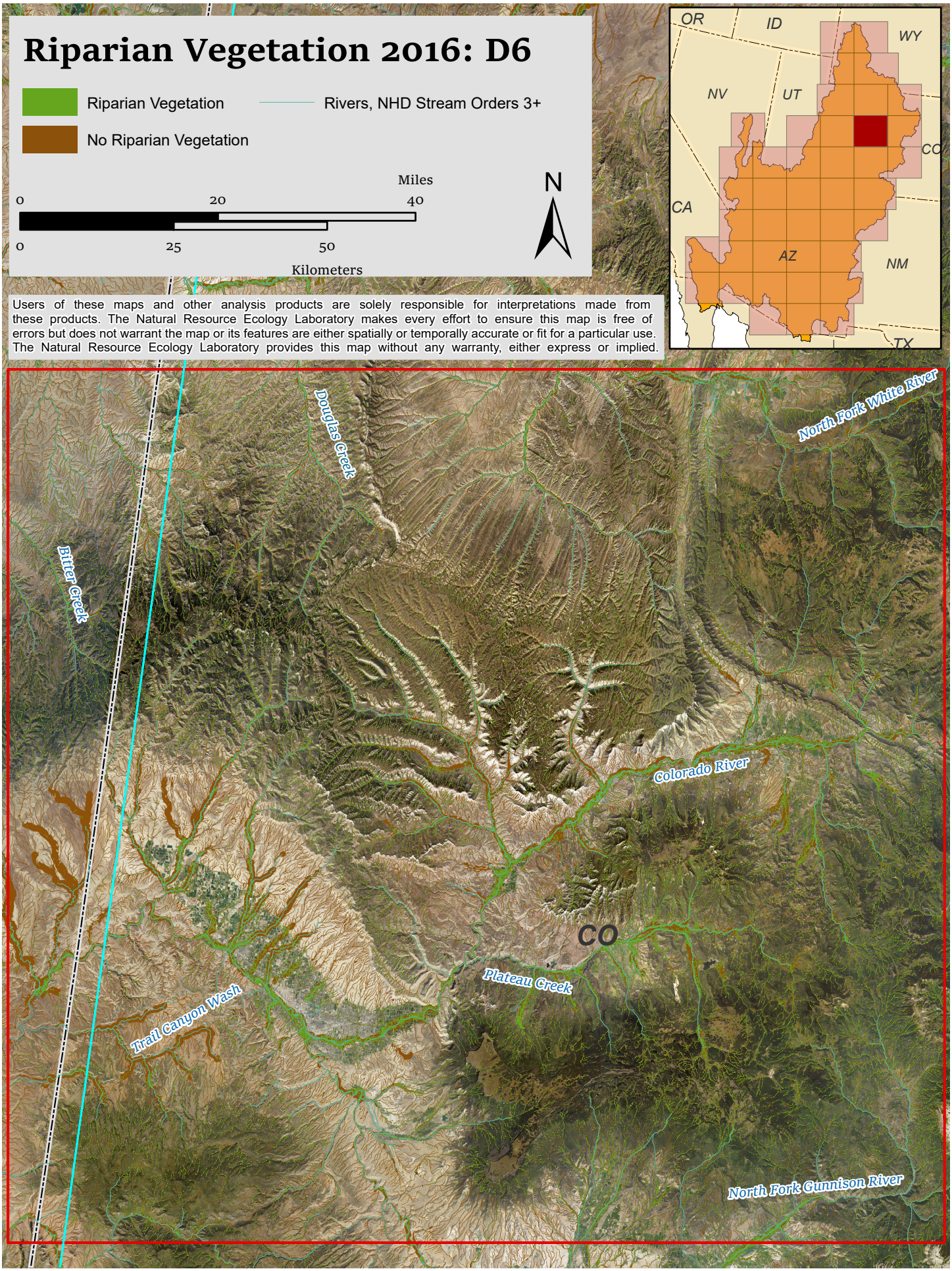

Users of these maps and other analysis products are solely responsible for interpretations made from these products. The Natural Resource Ecology Laboratory makes every effort to ensure this map is free of errors but does not warrant the map or its features are either spatially or temporally accurate or fit for a particular use. The Natural Resource Ecology Laboratory provides this map without any warranty, either express or implied.

Riparian Vegetation Change: D6

Riparian Vegetation Gain

Riparian Vegetation Persistence

Riparian Vegetation Loss

Rivers, NHD Stream Orders 3+

Miles

0 20 40

0 25 50

Kilometers

N

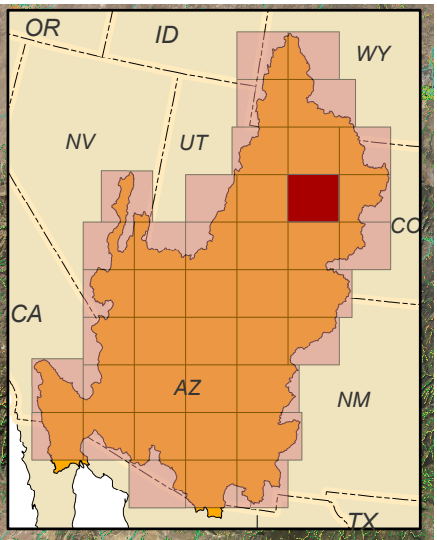

Users of these maps and other analysis products are solely responsible for interpretations made from these products. The Natural Resource Ecology Laboratory makes every effort to ensure this map is free of errors but does not warrant the map or its features are either spatially or temporally accurate or fit for a particular use. The Natural Resource Ecology Laboratory provides this map without any warranty, either express or implied.

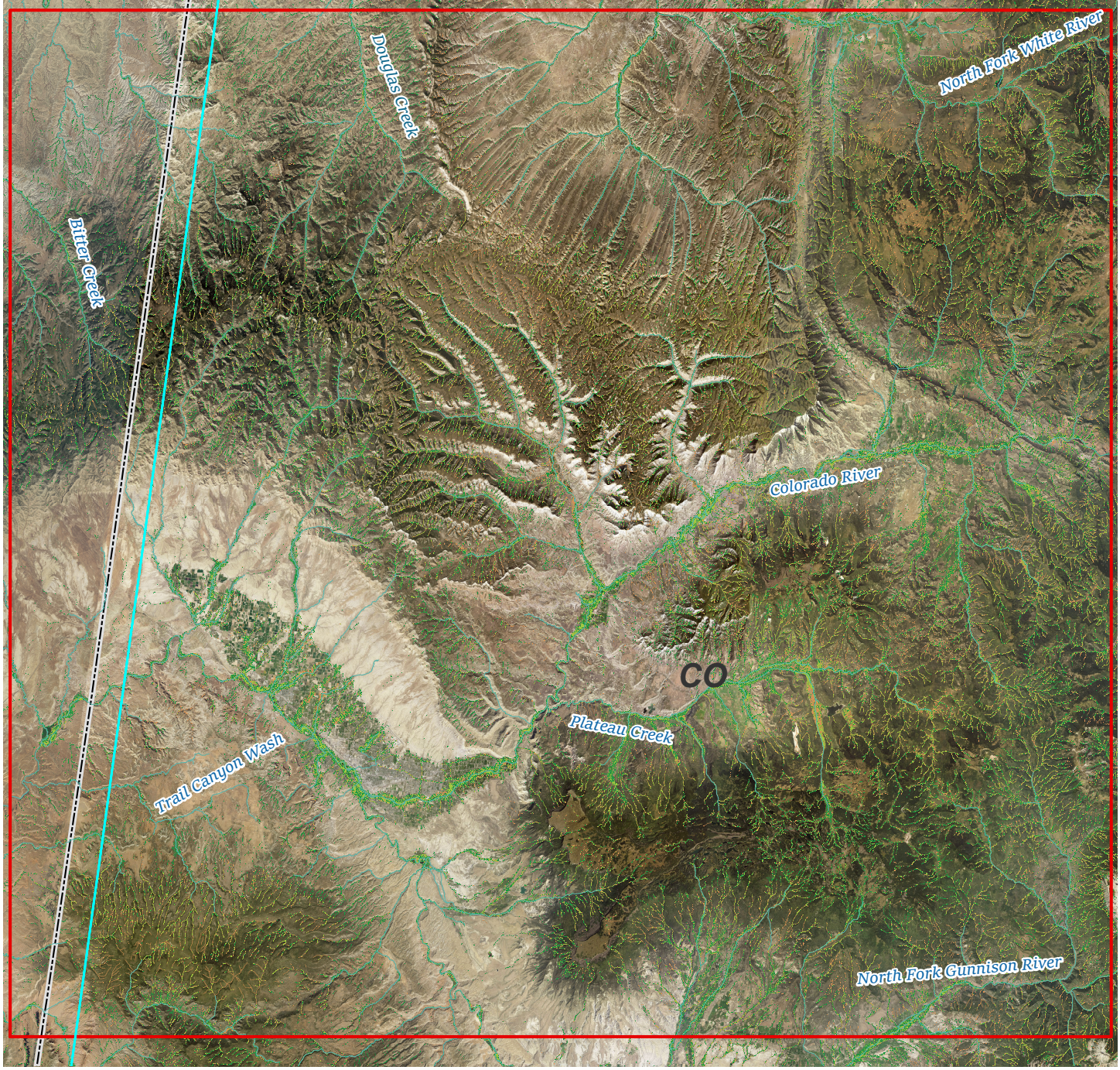

Riparian Vegetation 2006: D7

Riparian Vegetation

No Riparian Vegetation

Rivers, NHD Stream Orders 3+

Miles

0 20 40

0 25 50

Kilometers

N

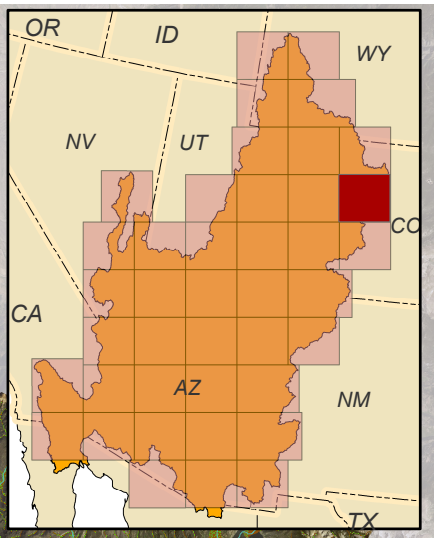

Users of these maps and other analysis products are solely responsible for interpretations made from these products. The Natural Resource Ecology Laboratory makes every effort to ensure this map is free of errors but does not warrant the map or its features are either spatially or temporally accurate or fit for a particular use. The Natural Resource Ecology Laboratory provides this map without any warranty, either express or implied.

Egeria Creek

Colorado River

Deep Creek

Eagle River

Blue River

Roaring Fork River

CO

Riparian Vegetation 2016: D7

Riparian Vegetation

No Riparian Vegetation

Rivers, NHD Stream Orders 3+

Miles

0 20 40

0 25 50

Kilometers

N

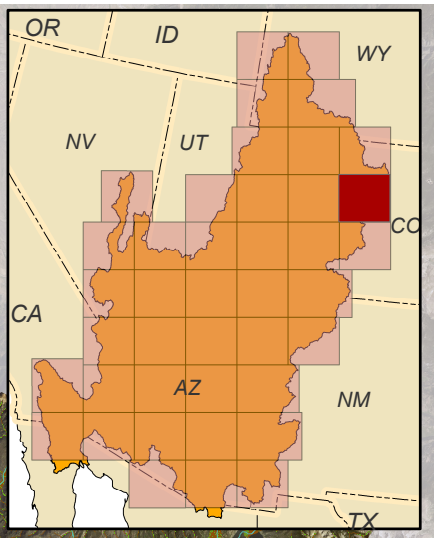

Users of these maps and other analysis products are solely responsible for interpretations made from these products. The Natural Resource Ecology Laboratory makes every effort to ensure this map is free of errors but does not warrant the map or its features are either spatially or temporally accurate or fit for a particular use. The Natural Resource Ecology Laboratory provides this map without any warranty, either express or implied.

Egeria Creek

Colorado River

Deep Creek

Eagle River

Blue River

Roaring Fork River

CO

Riparian Vegetation Change: D7

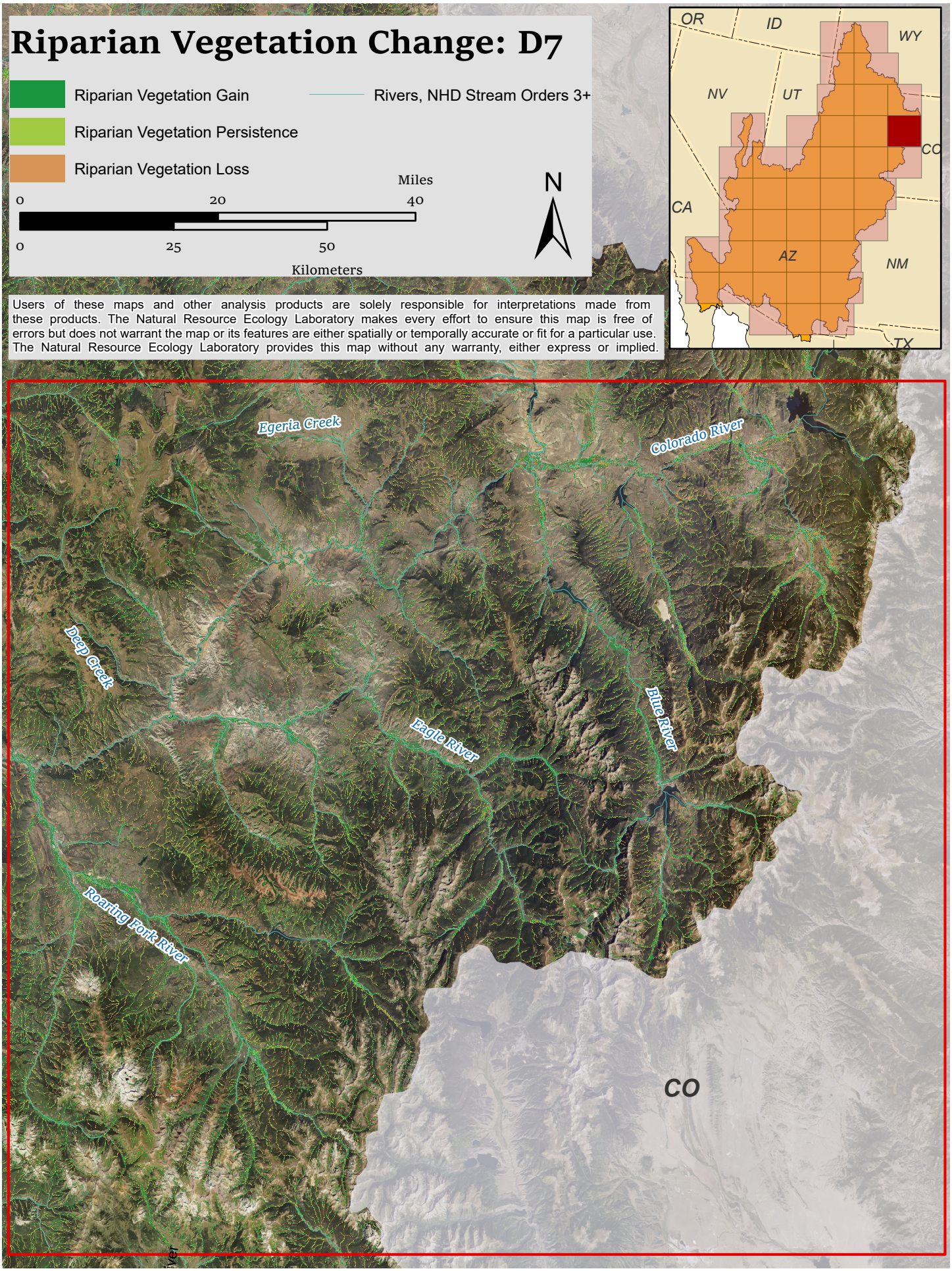

Users of these maps and other analysis products are solely responsible for interpretations made from these products. The Natural Resource Ecology Laboratory makes every effort to ensure this map is free of errors but does not warrant the map or its features are either spatially or temporally accurate or fit for a particular use. The Natural Resource Ecology Laboratory provides this map without any warranty, either express or implied.

Riparian Vegetation 2006: E2

Riparian Vegetation

No Riparian Vegetation

Rivers, NHD Stream Orders 3+

Miles

0 20 40

0 25 50

Kilometers

N

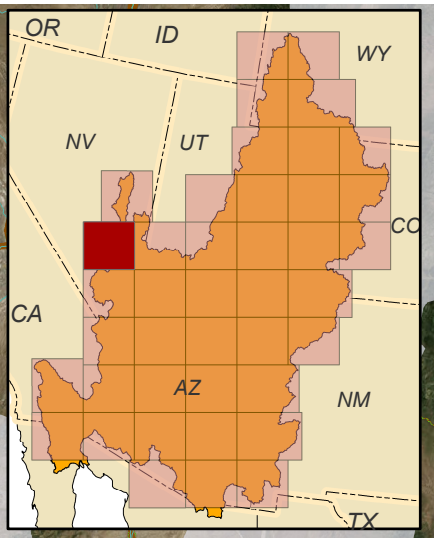

Users of these maps and other analysis products are solely responsible for interpretations made from these products. The Natural Resource Ecology Laboratory makes every effort to ensure this map is free of errors but does not warrant the map or its features are either spatially or temporally accurate or fit for a particular use. The Natural Resource Ecology Laboratory provides this map without any warranty, either express or implied.

NV

NV

White River

Pahranagat Wash

Kane Springs Wash

Meadow Valley Wash

Source: Esri, DigitalGlobe, GeoEye, Earthstar Geographics, CNES/Airbus DS, USDA, USGS, AEX, Getmapping, Aerogrid, IGN, IGP, swisstopo, and the GIS User Community

Riparian Vegetation 2016: E2

Riparian Vegetation

No Riparian Vegetation

Rivers, NHD Stream Orders 3+

Miles

0 20 40

0 25 50

Kilometers

N

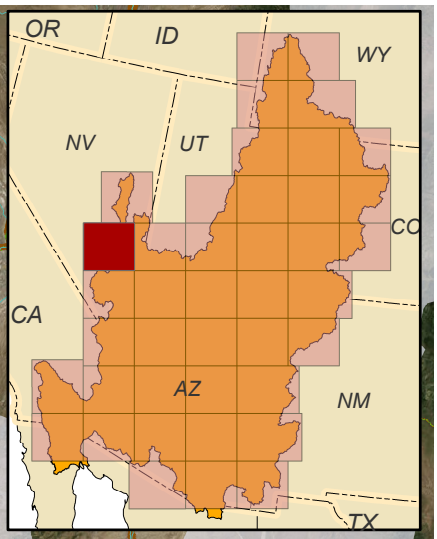

Users of these maps and other analysis products are solely responsible for interpretations made from these products. The Natural Resource Ecology Laboratory makes every effort to ensure this map is free of errors but does not warrant the map or its features are either spatially or temporally accurate or fit for a particular use. The Natural Resource Ecology Laboratory provides this map without any warranty, either express or implied.

NV

NV

White River

Pahranagat Wash

Kane Springs Wash

Meadow Valley Wash

Source: Esri, DigitalGlobe, GeoEye, Earthstar Geographics, CNES/Airbus DS, USDA, USGS, AEX, Getmapping, Aerogrid, IGN, IGP, swisstopo, and the GIS User Community

Riparian Vegetation Change: E2

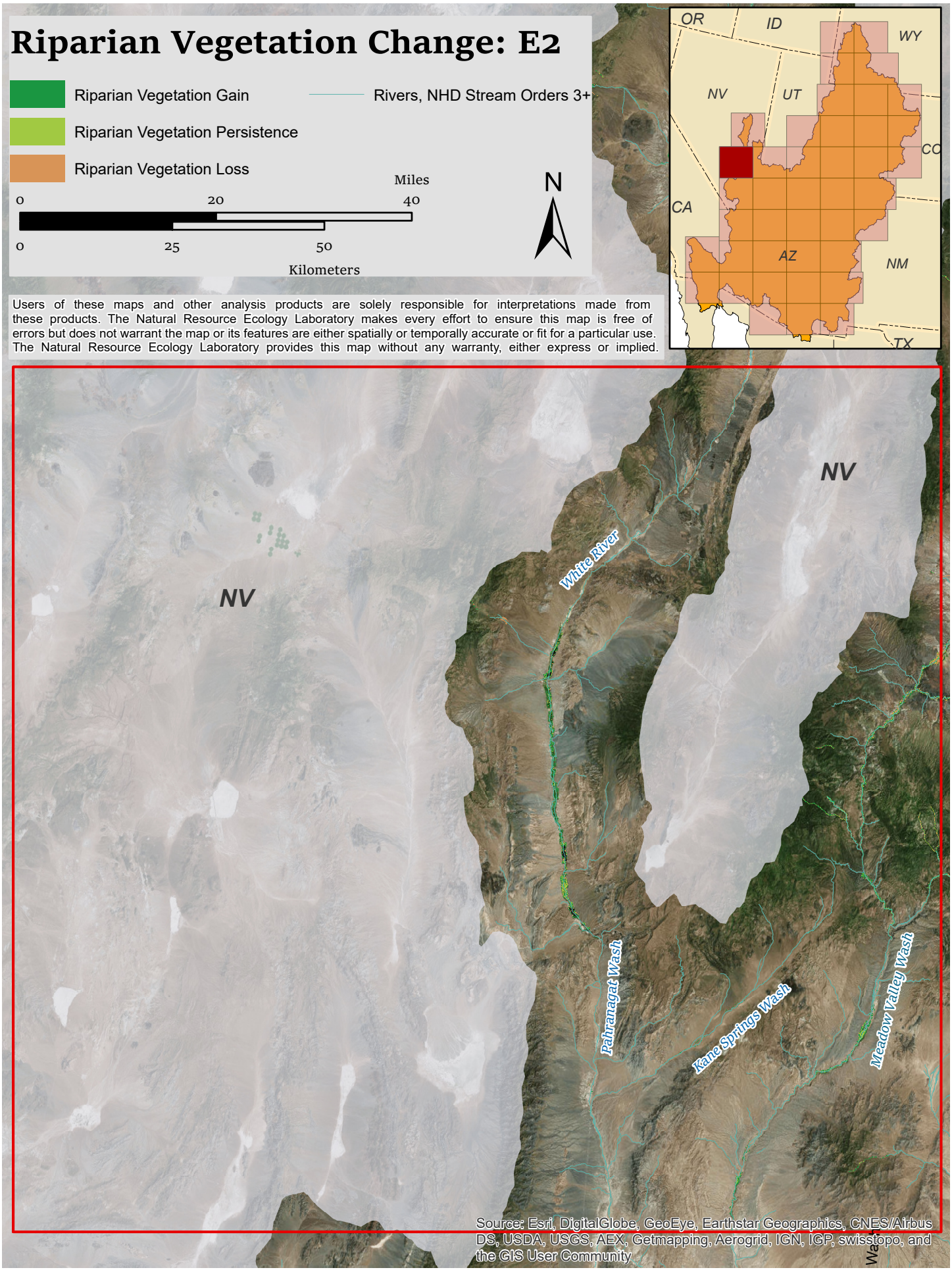

Users of these maps and other analysis products are solely responsible for interpretations made from these products. The Natural Resource Ecology Laboratory makes every effort to ensure this map is free of errors but does not warrant the map or its features are either spatially or temporally accurate or fit for a particular use. The Natural Resource Ecology Laboratory provides this map without any warranty, either express or implied.

Riparian Vegetation 2006: E3

Riparian Vegetation

No Riparian Vegetation

Rivers, NHD Stream Orders 3+

Miles

0 20 40

0 25 50

Kilometers

N

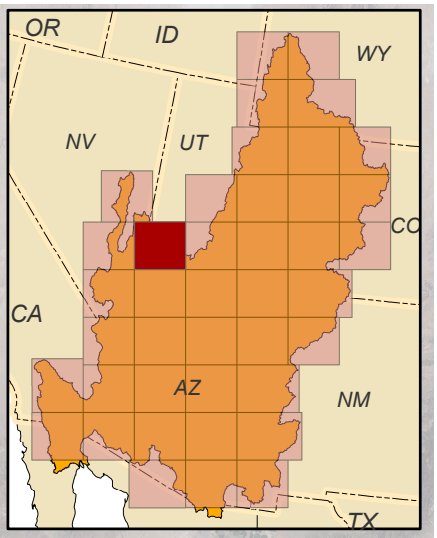

Users of these maps and other analysis products are solely responsible for interpretations made from these products. The Natural Resource Ecology Laboratory makes every effort to ensure this map is free of errors but does not warrant the map or its features are either spatially or temporally accurate or fit for a particular use. The Natural Resource Ecology Laboratory provides this map without any warranty, either express or implied.

UT

NV

Meadow Valley Wash

Kiln Wash

Caselton Wash

Miller Spring Wash

Glover Creek

Pine Wash

Headwaters Wash

Pine Creek

Cottonwood Creek

Sams Camp Wash

Beaver Dam Wash

Toquop Wash

Magotsu Creek

Grass Valley Creek

Santa Clara River

Ash Creek

Dry Creek

Virgin River

Fort Pearce Wash

Deep Creek

North Fork Virgin River

East Fork Virgin River

Muddy Creek

Kanab Creek

Short Creek

USDA-FSA-APFO Aerial Photography Field Office

Riparian Vegetation 2016: E3

Riparian Vegetation

No Riparian Vegetation

Rivers, NHD Stream Orders 3+

Miles

0 20 40

0 25 50

Kilometers

N

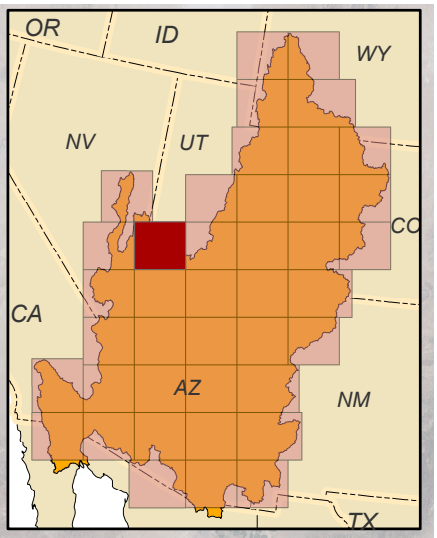

Users of these maps and other analysis products are solely responsible for interpretations made from these products. The Natural Resource Ecology Laboratory makes every effort to ensure this map is free of errors but does not warrant the map or its features are either spatially or temporally accurate or fit for a particular use. The Natural Resource Ecology Laboratory provides this map without any warranty, either express or implied.

UT

NV

Meadow Valley Wash

Kiln Wash

Caselton Wash

Miller Spring Wash

Clover Creek

Pine Wash

Headwaters Wash

Pine Creek

Cottonwood Creek

Magotsu Creek

Grass Valley Creek

Santa Clara River

Sams Camp Wash

Beaver Dam Wash

Ash Creek

Deep Creek

North Fork Virgin River

Dry Creek

Muddy Creek

Virgin River

Fort Pearce Wash

East Fork Virgin River

Kanab Creek

Toquop Wash

Short Creek

USDA-FSA-APFO Aerial Photography Field Office

Riparian Vegetation Change: E3

Riparian Vegetation Gain

Riparian Vegetation Persistence

Riparian Vegetation Loss

Rivers, NHD Stream Orders 3+

Miles

0 20 40

0 25 50

Kilometers

N

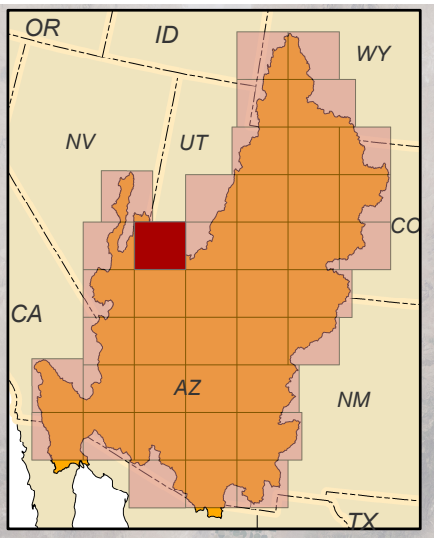

Users of these maps and other analysis products are solely responsible for interpretations made from these products. The Natural Resource Ecology Laboratory makes every effort to ensure this map is free of errors but does not warrant the map or its features are either spatially or temporally accurate or fit for a particular use. The Natural Resource Ecology Laboratory provides this map without any warranty, either express or implied.

Riparian Vegetation 2006: E4



Users of these maps and other analysis products are solely responsible for interpretations made from these products. The Natural Resource Ecology Laboratory makes every effort to ensure this map is free of errors but does not warrant the map or its features are either spatially or temporally accurate or fit for a particular use. The Natural Resource Ecology Laboratory provides this map without any warranty, either express or implied.

Riparian Vegetation 2016: E4



Users of these maps and other analysis products are solely responsible for interpretations made from these products. The Natural Resource Ecology Laboratory makes every effort to ensure this map is free of errors but does not warrant the map or its features are either spatially or temporally accurate or fit for a particular use. The Natural Resource Ecology Laboratory provides this map without any warranty, either express or implied.

Riparian Vegetation Change: E4



Users of these maps and other analysis products are solely responsible for interpretations made from these products. The Natural Resource Ecology Laboratory makes every effort to ensure this map is free of errors but does not warrant the map or its features are either spatially or temporally accurate or fit for a particular use. The Natural Resource Ecology Laboratory provides this map without any warranty, either express or implied.

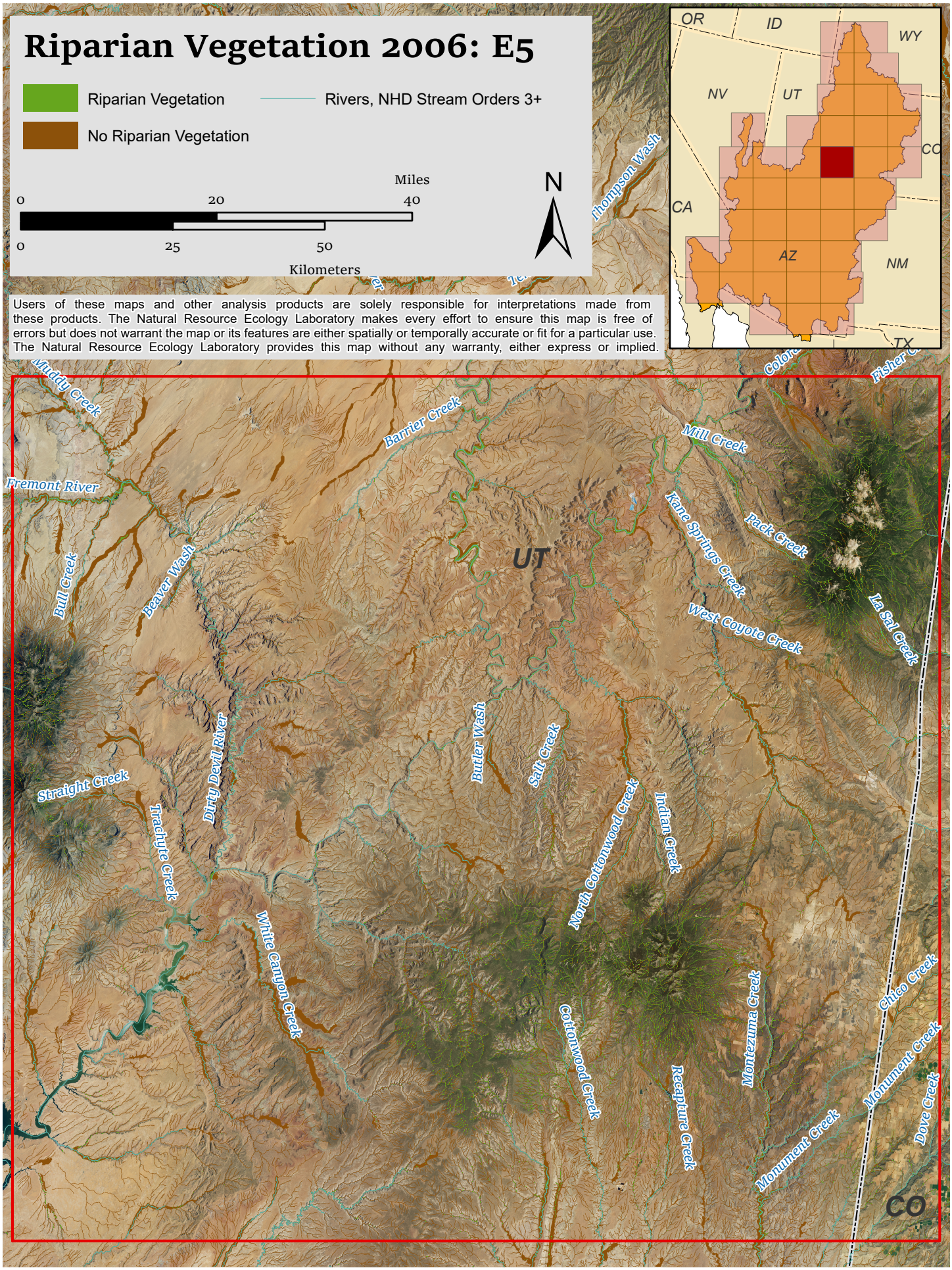
Riparian Vegetation 2006: E5
Riparian Vegetation
No Riparian Vegetation
Rivers, NHD Stream Orders 3+
Miles
0
20
40
0
25
50
Kilometers
N
OR
ID
WY
NV
UT
CO
CA
AZ
NM
TX
Users of these maps and other analysis products are solely responsible for interpretations made from these products. The Natural Resource Ecology Laboratory makes every effort to ensure this map is free of errors but does not warrant the map or its features are either spatially or temporally accurate or fit for a particular use. The Natural Resource Ecology Laboratory provides this map without any warranty, either express or implied.
Muddy Creek
Barrier Creek
Mill Creek
Fremont River
Kane Springs Creek
Pack Creek
Bull Creek
Beaver Wash
UT
La Sal Creek
West Coyote Creek
Butler Wash
Salt Creek
Dirty Devil River
Straight Creek
Trachyte Creek
North Cottonwood Creek
Indian Creek
White Canyon Creek
Cottonwood Creek
Montezuma Creek
Chico Creek
Monument Creek
Dove Creek
Recapture Creek
Monument Creek
CO

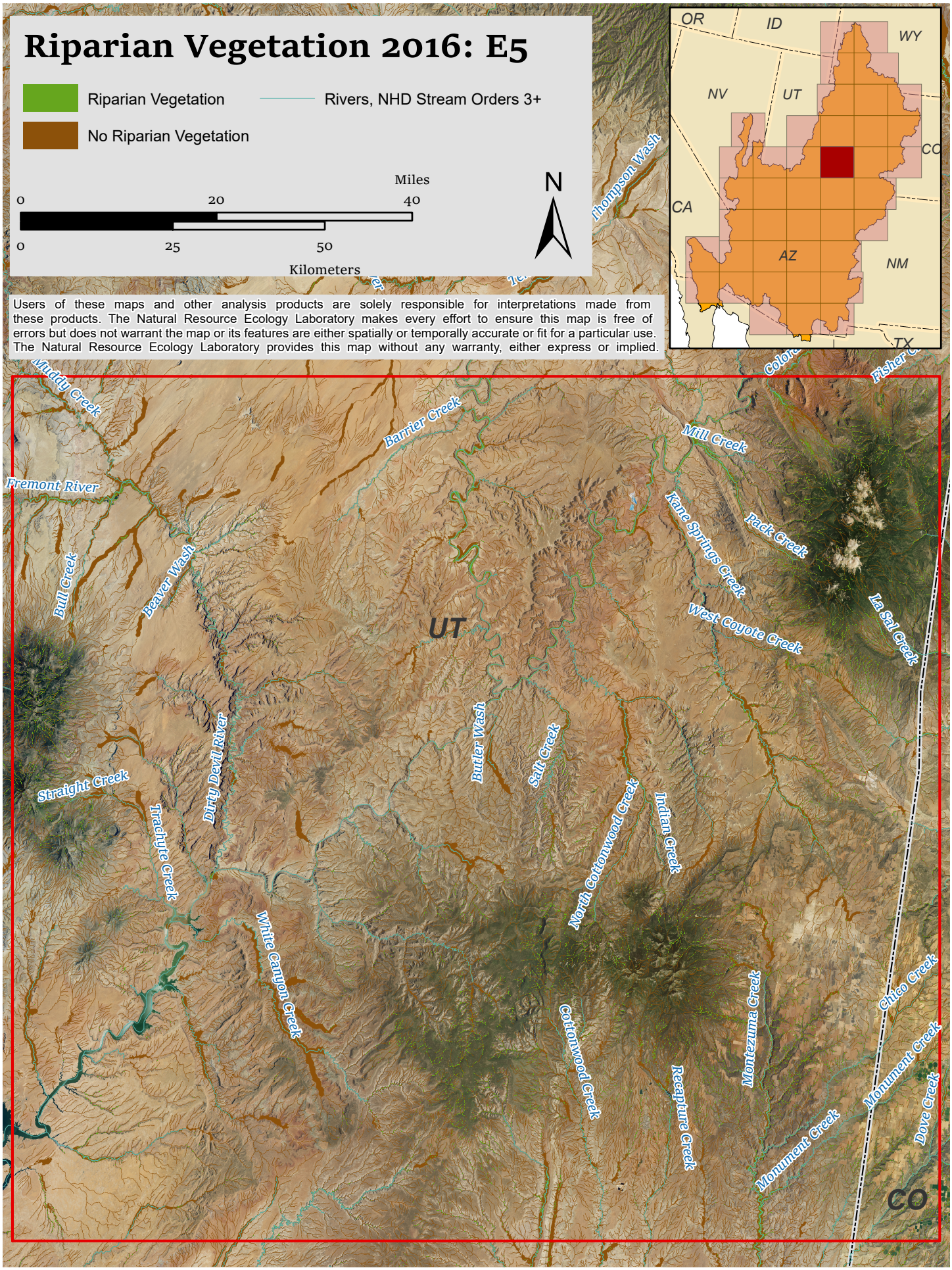
Riparian Vegetation 2016: E5
Riparian Vegetation
No Riparian Vegetation
Rivers, NHD Stream Orders 3+
Miles
0
20
40
0
25
50
Kilometers
N
OR
ID
WY
NV
UT
CO
CA
AZ
NM
TX
Users of these maps and other analysis products are solely responsible for interpretations made from these products. The Natural Resource Ecology Laboratory makes every effort to ensure this map is free of errors but does not warrant the map or its features are either spatially or temporally accurate or fit for a particular use. The Natural Resource Ecology Laboratory provides this map without any warranty, either express or implied.
Muddy Creek
Barrier Creek
Mill Creek
Fremont River
Kane Springs Creek
Pack Creek
Bull Creek
Beaver Wash
La Sal Creek
West Coyote Creek
UT
Butler Wash
Salt Creek
Straight Creek
Dirty Devil River
Trachyte Creek
North Cottonwood Creek
Indian Creek
White Canyon Creek
Chico Creek
Montezuma Creek
Cottonwood Creek
Monument Creek
Recapture Creek
Dove Creek
Monument Creek
CO

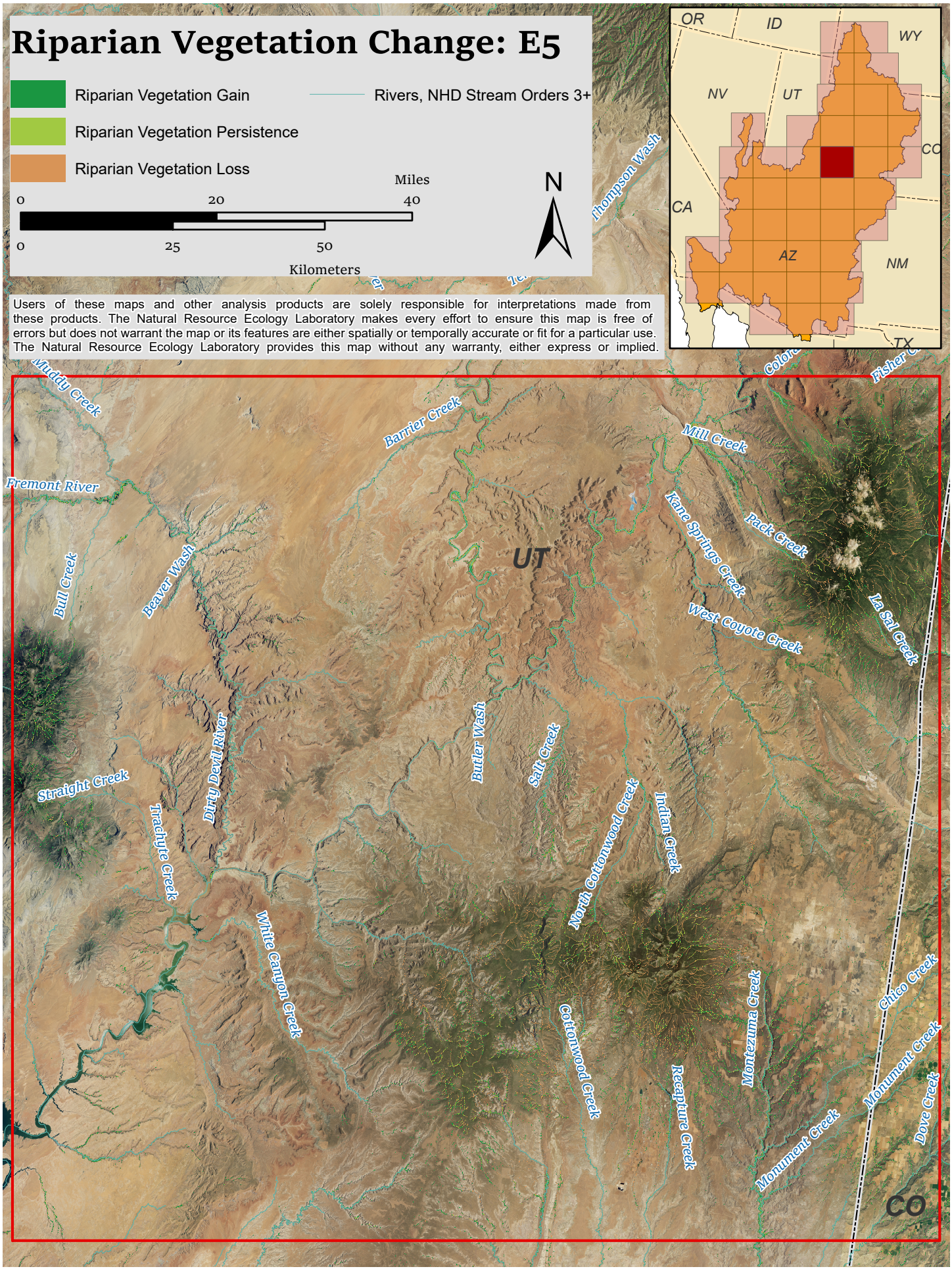
Riparian Vegetation Change: E5
Riparian Vegetation Gain
Riparian Vegetation Persistence
Riparian Vegetation Loss
Rivers, NHD Stream Orders 3+
Miles
0
20
40
0
25
50
Kilometers
N
OR
ID
WY
NV
UT
CO
CA
AZ
NM
TX
Users of these maps and other analysis products are solely responsible for interpretations made from these products. The Natural Resource Ecology Laboratory makes every effort to ensure this map is free of errors but does not warrant the map or its features are either spatially or temporally accurate or fit for a particular use. The Natural Resource Ecology Laboratory provides this map without any warranty, either express or implied.
Muddy Creek
Barrier Creek
Mill Creek
Fremont River
Kane Springs Creek
Pack Creek
Bull Creek
Beaver Wash
UT
La Sal Creek
West Coyote Creek
Butler Wash
Salt Creek
Straight Creek
Dirty Devil River
Trachyte Creek
North Cottonwood Creek
Indian Creek
White Canyon Creek
Cottonwood Creek
Montezuma Creek
Chico Creek
Recapture Creek
Monument Creek
Dove Creek
CO

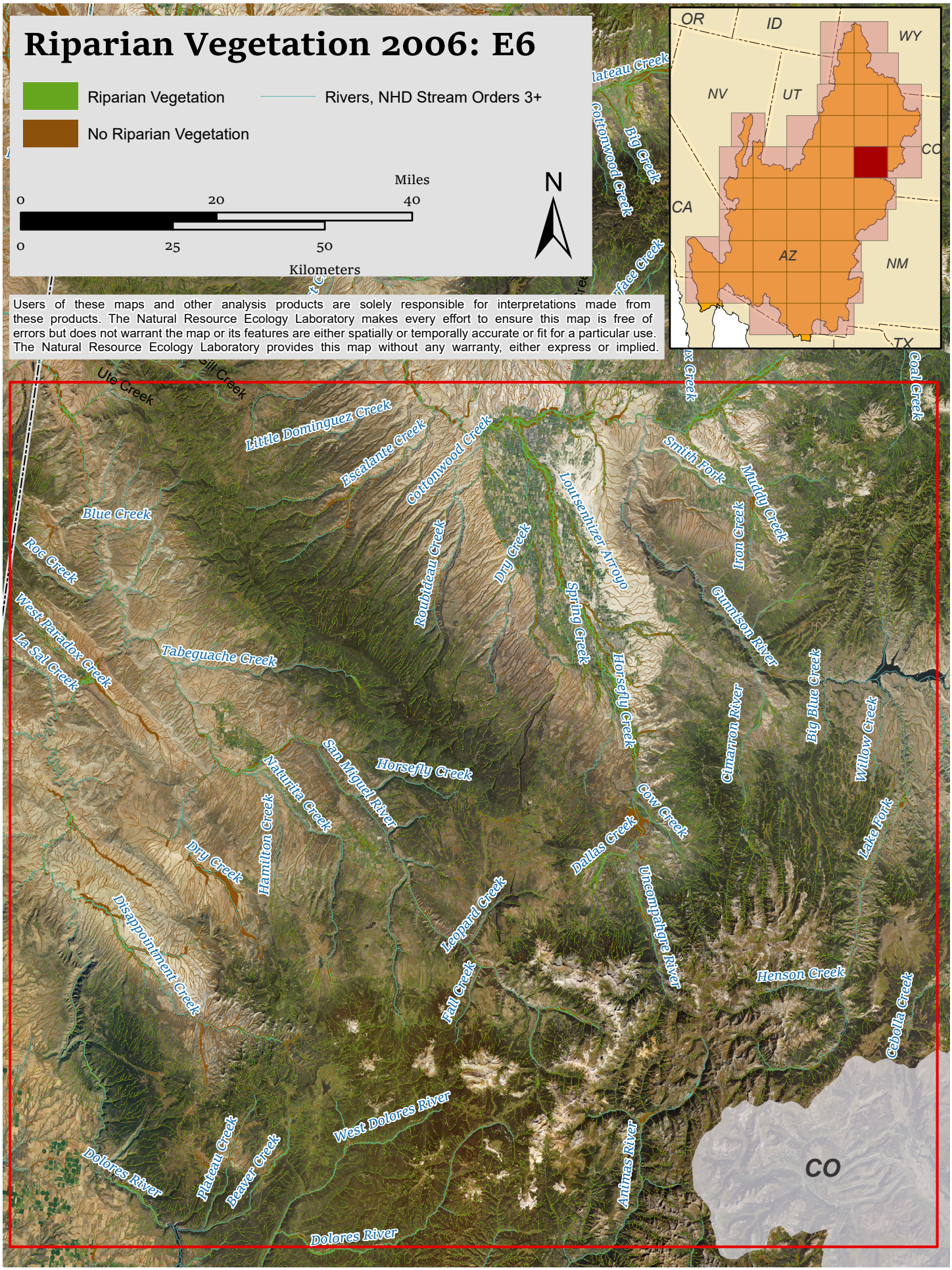
Riparian Vegetation 2006: E6
Riparian Vegetation
No Riparian Vegetation
Rivers, NHD Stream Orders 3+
Miles
0
20
40
0
25
50
Kilometers
N
Users of these maps and other analysis products are solely responsible for interpretations made from these products. The Natural Resource Ecology Laboratory makes every effort to ensure this map is free of errors but does not warrant the map or its features are either spatially or temporally accurate or fit for a particular use. The Natural Resource Ecology Laboratory provides this map without any warranty, either express or implied.
OR
ID
WY
NV
UT
CO
CA
AZ
NM
TX
Ute Creek
Little Dominguez Creek
Escalante Creek
Cottonwood Creek
Blue Creek
Roc Creek
West Paradox Creek
La Sal Creek
Tabeguache Creek
Roubideau Creek
Dry Creek
Loutsenhizer Arroyo
Spring Creek
Smith Fork
Muddy Creek
Iron Creek
Gunnison River
Horsefly Creek
Cimarron River
Big Blue Creek
Willow Creek
Lake Fork
Cow Creek
Dallas Creek
Uncompahgre River
Henson Creek
Cebolla Creek
San Miguel River
Naturita Creek
Hamilton Creek
Dry Creek
Disappointment Creek
Leopard Creek
Fall Creek
West Dolores River
Plateau Creek
Beaver Creek
Dolores River
Animas River
Dolores River
CO

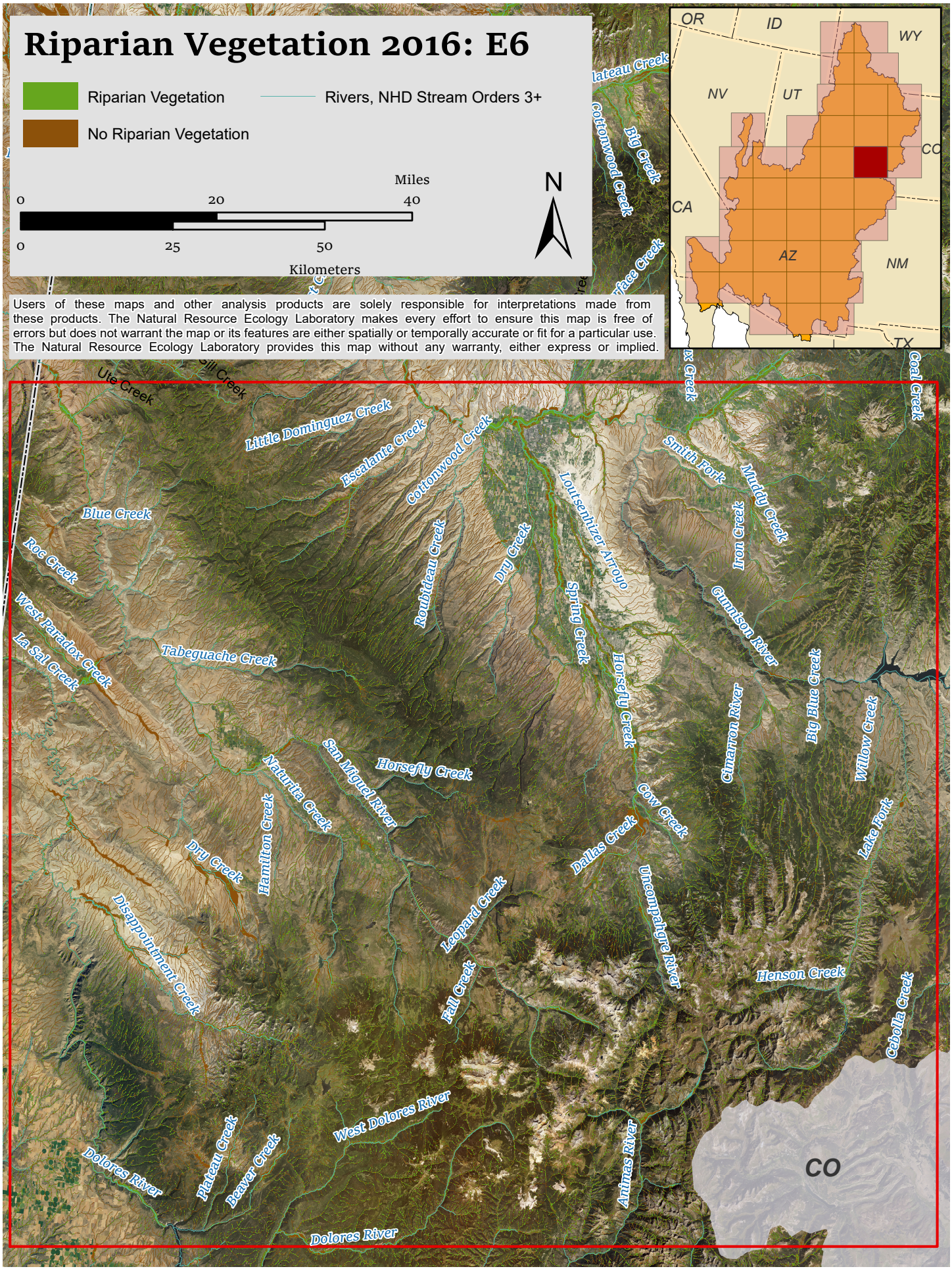
Riparian Vegetation 2016: E6
Riparian Vegetation
No Riparian Vegetation
Rivers, NHD Stream Orders 3+
Miles
0
20
40
0
25
50
Kilometers
N
Users of these maps and other analysis products are solely responsible for interpretations made from these products. The Natural Resource Ecology Laboratory makes every effort to ensure this map is free of errors but does not warrant the map or its features are either spatially or temporally accurate or fit for a particular use. The Natural Resource Ecology Laboratory provides this map without any warranty, either express or implied.
OR
ID
WY
NV
UT
CO
CA
AZ
NM
TX
Ute Creek
Little Dominguez Creek
Escalante Creek
Cottonwood Creek
Blue Creek
Roc Creek
West Paradox Creek
La Sal Creek
Tabeguache Creek
Roubideau Creek
Dry Creek
Loutsenhizer Arroyo
Spring Creek
Smith Fork
Muddy Creek
Iron Creek
Gunnison River
Horsefly Creek
Cimarron River
Big Blue Creek
Willow Creek
Lake Fork
Cow Creek
Dallas Creek
Uncompahgre River
Henson Creek
Cebolla Creek
Coal Creek
San Miguel River
Naturita Creek
Hamilton Creek
Dry Creek
Disappointment Creek
Leopard Creek
Fall Creek
West Dolores River
Plateau Creek
Beaver Creek
Dolores River
Animas River
CO

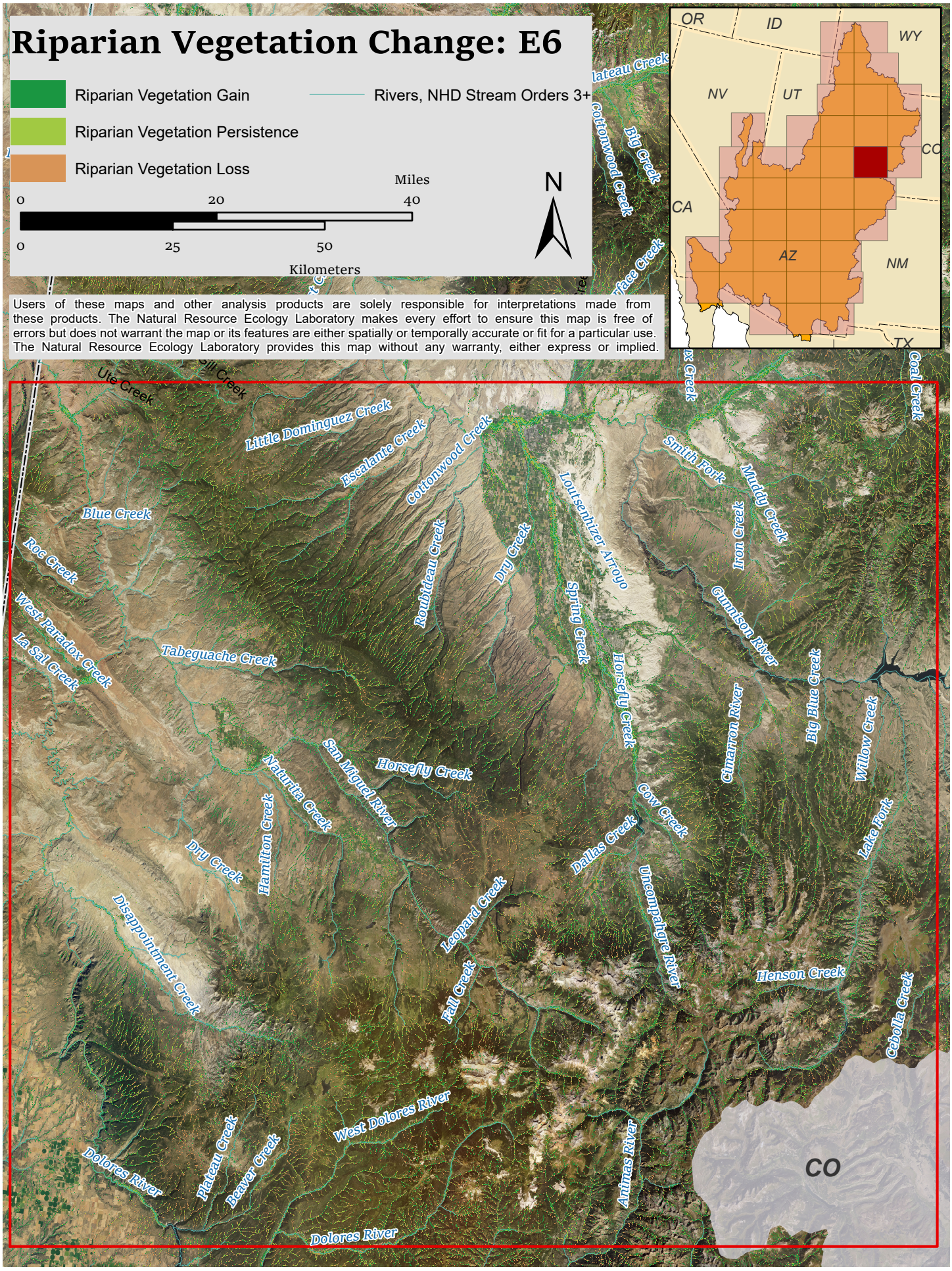
Riparian Vegetation Change: E6
Riparian Vegetation Gain
Riparian Vegetation Persistence
Riparian Vegetation Loss
Rivers, NHD Stream Orders 3+
Miles
0
20
40
0
25
50
Kilometers
N
Users of these maps and other analysis products are solely responsible for interpretations made from these products. The Natural Resource Ecology Laboratory makes every effort to ensure this map is free of errors but does not warrant the map or its features are either spatially or temporally accurate or fit for a particular use. The Natural Resource Ecology Laboratory provides this map without any warranty, either express or implied.
OR
ID
WY
NV
UT
CO
CA
AZ
NM
TX
Ute Creek
Little Dominguez Creek
Escalante Creek
Cottonwood Creek
Blue Creek
Roc Creek
West Paradox Creek
La Sal Creek
Tabeguache Creek
Roubideau Creek
Dry Creek
Loutsenhizer Arroyo
Spring Creek
Smith Fork
Muddy Creek
Iron Creek
Gunnison River
Horsefly Creek
Cimarron River
Big Blue Creek
Willow Creek
Lake Fork
Cow Creek
Dallas Creek
Uncompahgre River
Henson Creek
Cebolla Creek
San Miguel River
Naturita Creek
Hamilton Creek
Dry Creek
Disappointment Creek
Leopard Creek
Fall Creek
West Dolores River
Plateau Creek
Beaver Creek
Dolores River
Animas River
Dolores River
CO

Riparian Vegetation 2006: E7

Riparian Vegetation

No Riparian Vegetation

Rivers, NHD Stream Orders 3+

Miles

0 20 40

0 25 50

Kilometers

N

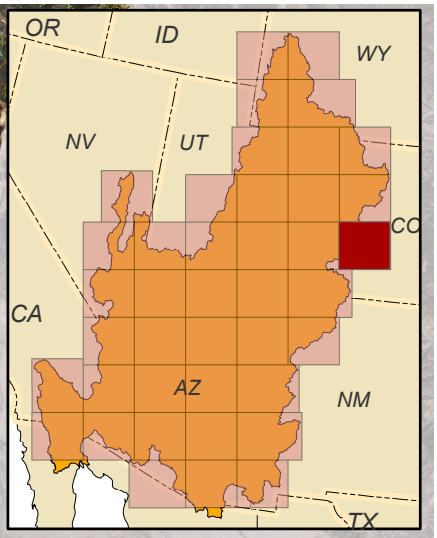

Users of these maps and other analysis products are solely responsible for interpretations made from these products. The Natural Resource Ecology Laboratory makes every effort to ensure this map is free of errors but does not warrant the map or its features are either spatially or temporally accurate or fit for a particular use. The Natural Resource Ecology Laboratory provides this map without any warranty, either express or implied.

Brush Creek
East River
Spring Creek
Texas Creek
Willow Creek
Lottis Creek
Taylor River
Ohio Creek
Gunnison River
Quartz Creek
Tomichi Creek
Long Branch
Cochetopa Creek
Los Pinos Creek
Cebolla Creek

CO

Riparian Vegetation 2016: E7

Riparian Vegetation

No Riparian Vegetation

Rivers, NHD Stream Orders 3+

Miles

0 20 40

0 25 50

Kilometers

N

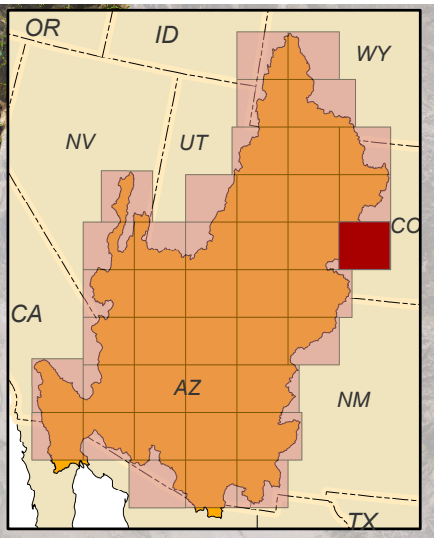

Users of these maps and other analysis products are solely responsible for interpretations made from these products. The Natural Resource Ecology Laboratory makes every effort to ensure this map is free of errors but does not warrant the map or its features are either spatially or temporally accurate or fit for a particular use. The Natural Resource Ecology Laboratory provides this map without any warranty, either express or implied.

Brush Creek
East River
Spring Creek
Texas Creek
Willow Creek
Lottis Creek
Taylor River
Ohio Creek
Gunnison River
Quartz Creek
Tomichi Creek
Long Branch
Cochetopa Creek
Los Pinos Creek
Cebolla Creek

CO

Riparian Vegetation Change: E7

Riparian Vegetation Gain

Riparian Vegetation Persistence

Riparian Vegetation Loss

Rivers, NHD Stream Orders 3+

Miles

0 20 40

0 25 50

Kilometers

N

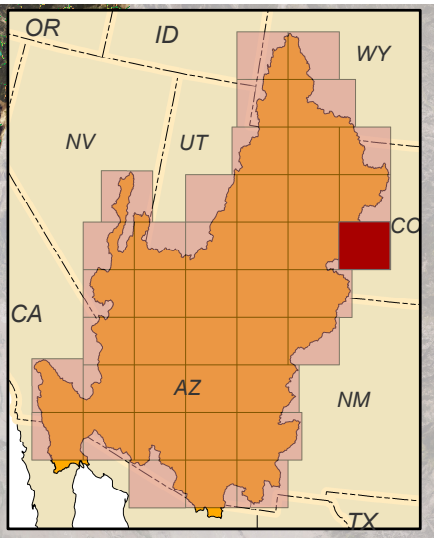

Users of these maps and other analysis products are solely responsible for interpretations made from these products. The Natural Resource Ecology Laboratory makes every effort to ensure this map is free of errors but does not warrant the map or its features are either spatially or temporally accurate or fit for a particular use. The Natural Resource Ecology Laboratory provides this map without any warranty, either express or implied.

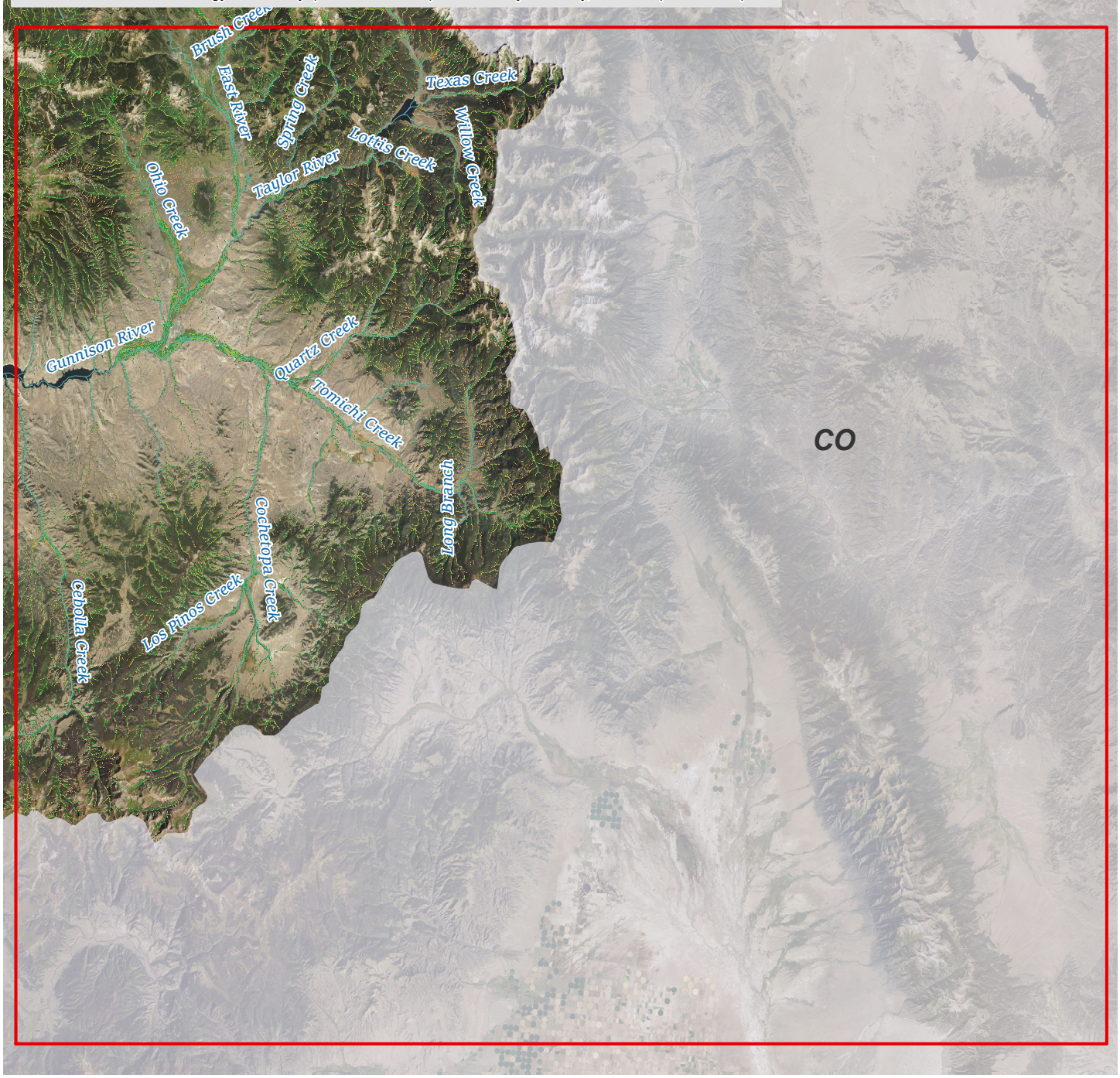

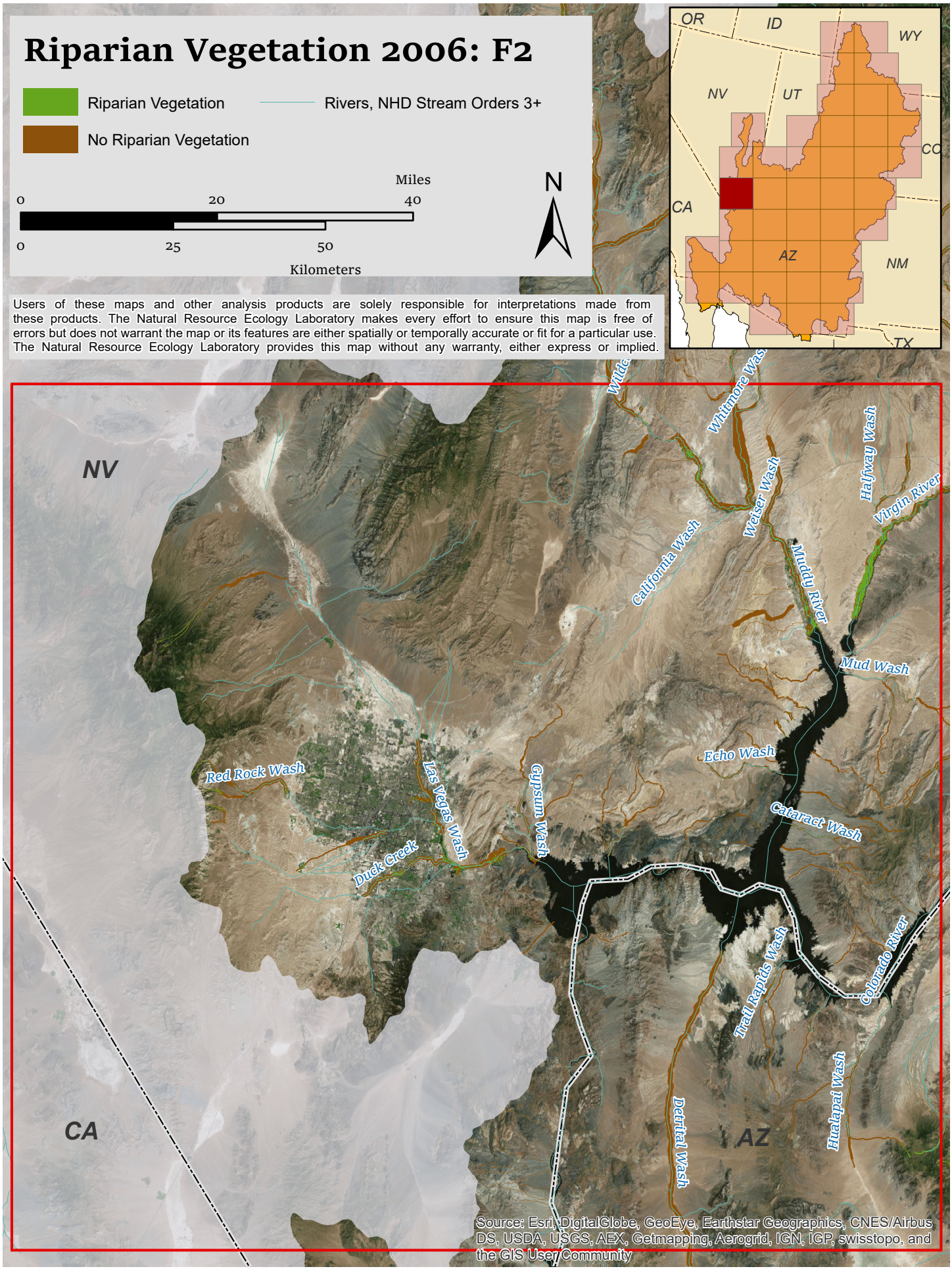
Riparian Vegetation 2006: F2
Riparian Vegetation
No Riparian Vegetation
Rivers, NHD Stream Orders 3+
Miles
0
20
40
0
25
50
Kilometers
N
OR
ID
WY
NV
UT
CO
CA
AZ
NM
TX
Users of these maps and other analysis products are solely responsible for interpretations made from these products. The Natural Resource Ecology Laboratory makes every effort to ensure this map is free of errors but does not warrant the map or its features are either spatially or temporally accurate or fit for a particular use. The Natural Resource Ecology Laboratory provides this map without any warranty, either express or implied.
NV
CA
AZ
Whitmore Wash
Halfway Wash
Weiser Wash
Virgin River
California Wash
Muddy River
Mud Wash
Echo Wash
Red Rock Wash
Las Vegas Wash
Gypsum Wash
Cataract Wash
Duck Creek
Trail Rapids Wash
Colorado River
Detrital Wash
Hualapai Wash
Source: Esri, DigitalGlobe, GeoEye, Earthstar Geographics, CNES/Airbus DS, USDA, USGS, AEX, Getmapping, Aerogrid, IGN, IGP, swisstopo, and the GIS User Community

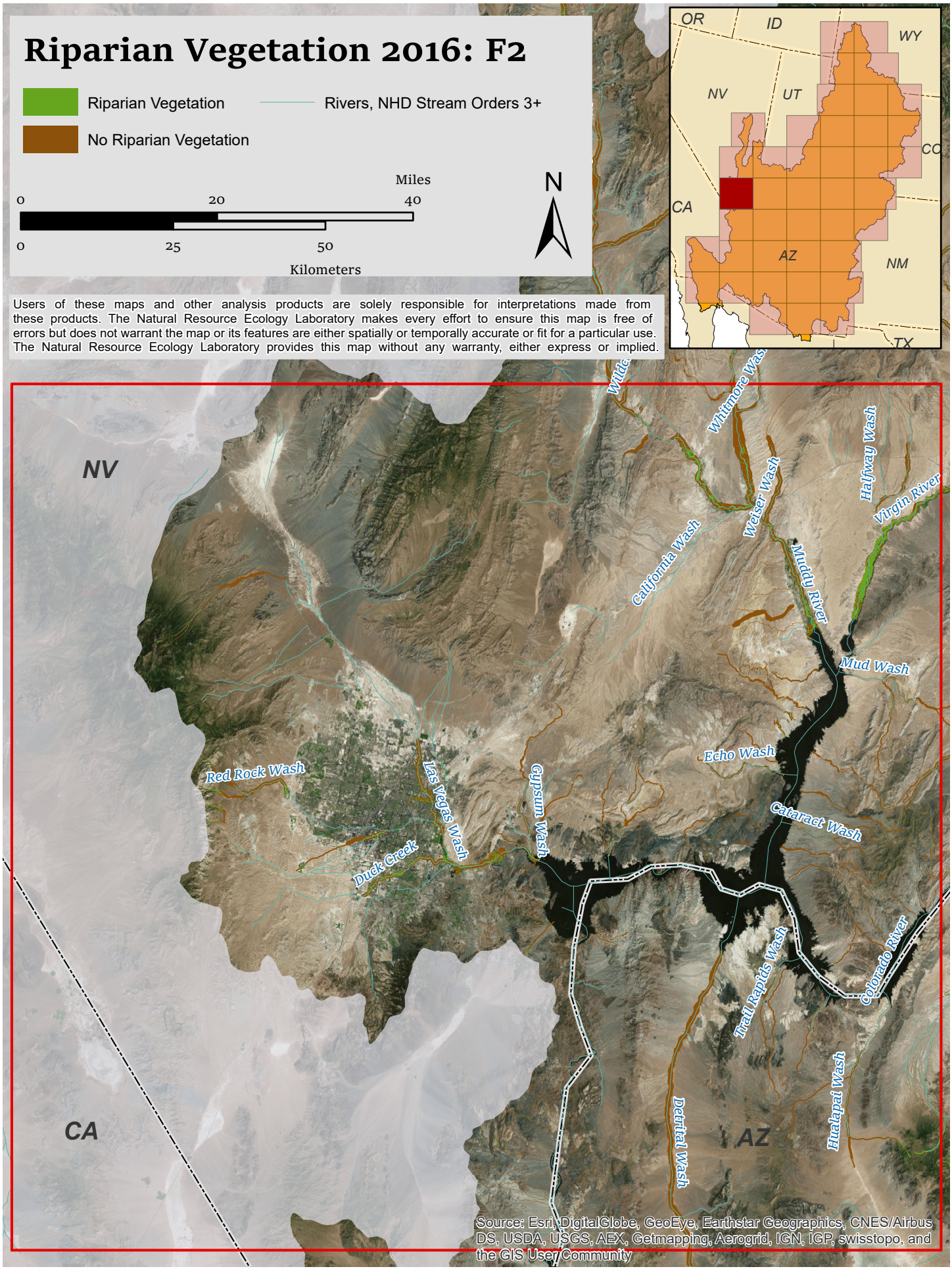
Riparian Vegetation 2016: F2
Riparian Vegetation
No Riparian Vegetation
Rivers, NHD Stream Orders 3+
Miles
0
20
40
0
25
50
Kilometers
N
OR
ID
WY
NV
UT
CO
CA
AZ
NM
TX
Users of these maps and other analysis products are solely responsible for interpretations made from these products. The Natural Resource Ecology Laboratory makes every effort to ensure this map is free of errors but does not warrant the map or its features are either spatially or temporally accurate or fit for a particular use. The Natural Resource Ecology Laboratory provides this map without any warranty, either express or implied.
NV
CA
AZ
Whitmore Wash
Halfway Wash
Weiser Wash
Virgin River
California Wash
Muddy River
Mud Wash
Echo Wash
Red Rock Wash
Las Vegas Wash
Gypsum Wash
Cataract Wash
Duck Creek
Trail Rapids Wash
Colorado River
Hualapai Wash
Detrital Wash
Source: Esri, DigitalGlobe, GeoEye, Earthstar Geographics, CNES/Airbus DS, USDA, USGS, AEX, Getmapping, Aerogrid, IGN, IGP, swisstopo, and the GIS User Community

Riparian Vegetation Change: F2

Riparian Vegetation Gain

Riparian Vegetation Persistence

Riparian Vegetation Loss

Rivers, NHD Stream Orders 3+

Miles

0 20 40

0 25 50

Kilometers

N

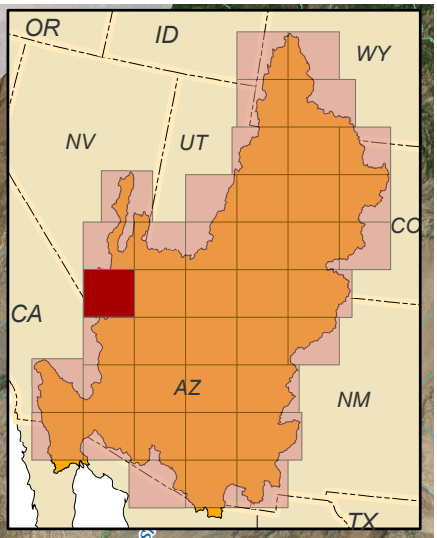

Users of these maps and other analysis products are solely responsible for interpretations made from these products. The Natural Resource Ecology Laboratory makes every effort to ensure this map is free of errors but does not warrant the map or its features are either spatially or temporally accurate or fit for a particular use. The Natural Resource Ecology Laboratory provides this map without any warranty, either express or implied.

NV

CA

AZ

Whitmore Wash

Halfway Wash

Weiser Wash

Virgin River

California Wash

Muddy River

Mud Wash

Echo Wash

Red Rock Wash

Las Vegas Wash

Gypsum Wash

Cataract Wash

Duck Creek

Trail Rapids Wash

Colorado River

Hualapai Wash

Detrital Wash

Source: Esri, DigitalGlobe, GeoEye, Earthstar Geographics, CNES/Airbus DS, USDA, USGS, AEX, Getmapping, Aerogrid, IGN, IGP, swisstopo, and the GIS User Community

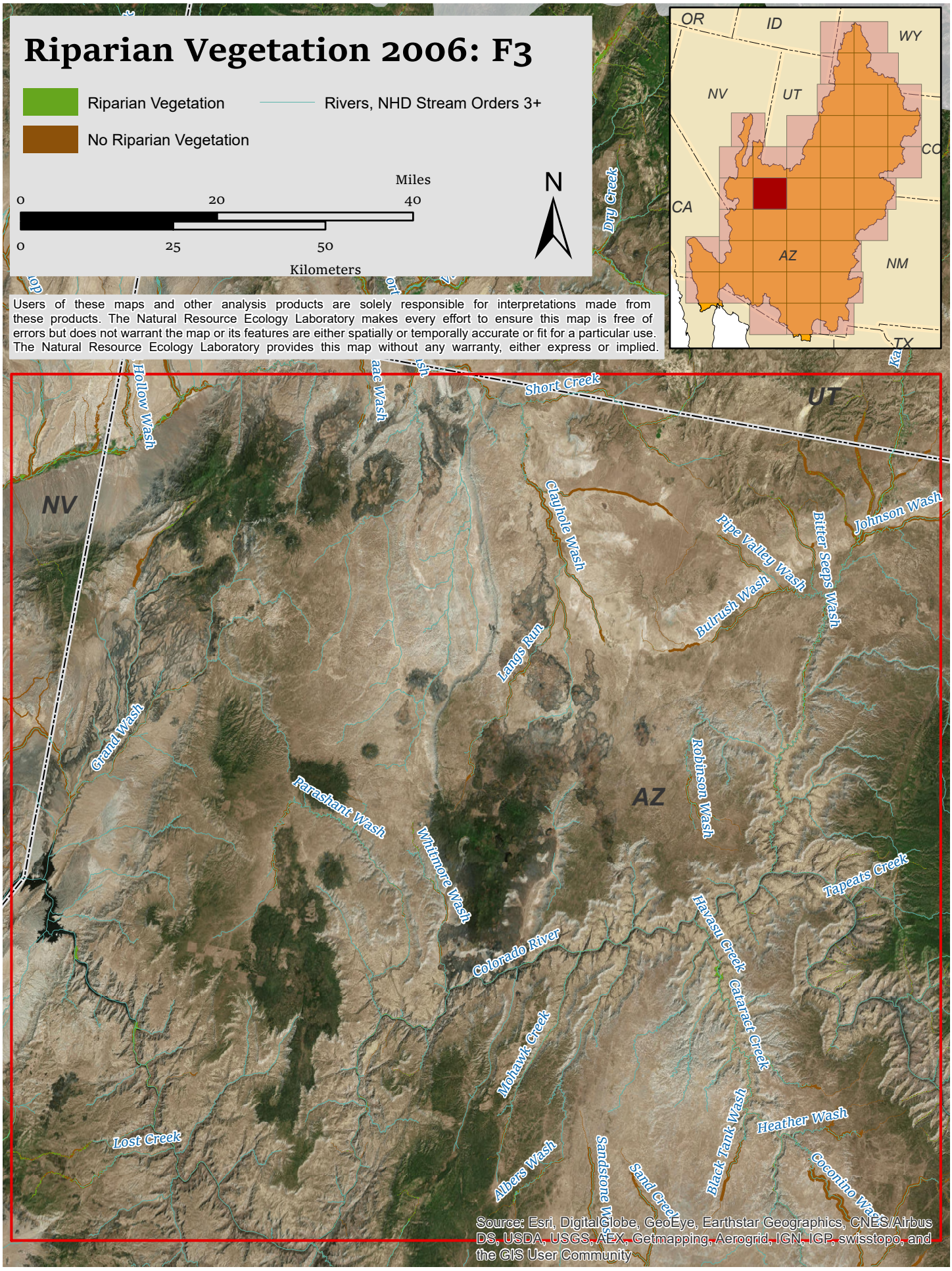
Riparian Vegetation 2006: F3
Riparian Vegetation
No Riparian Vegetation
Rivers, NHD Stream Orders 3+
Miles
0
20
40
0
25
50
Kilometers
N
OR
ID
WY
NV
UT
CO
CA
AZ
NM
TX
Users of these maps and other analysis products are solely responsible for interpretations made from these products. The Natural Resource Ecology Laboratory makes every effort to ensure this map is free of errors but does not warrant the map or its features are either spatially or temporally accurate or fit for a particular use. The Natural Resource Ecology Laboratory provides this map without any warranty, either express or implied.
Hollow Wash
Short Creek
Dry Creek
Clayhole Wash
Pipe Valley Wash
Bitter Seeps Wash
Johnson Wash
Bullrush Wash
Langs Run
Grand Wash
Parashant Wash
Whitmore Wash
Robinson Wash
Tapeats Creek
Havasu Creek
Cataract Creek
Colorado River
Mohawk Creek
Lost Creek
Alders Wash
Sandstone Wash
Sand Creek
Black Tank Wash
Heather Wash
Coconino Wash
Source: Esri, DigitalGlobe, GeoEye, Earthstar Geographics, CNES/Airbus DS, USDA, USGS, AEX, Getmapping, Aerogrid, IGN, IGP, swisstopo, and the GIS User Community

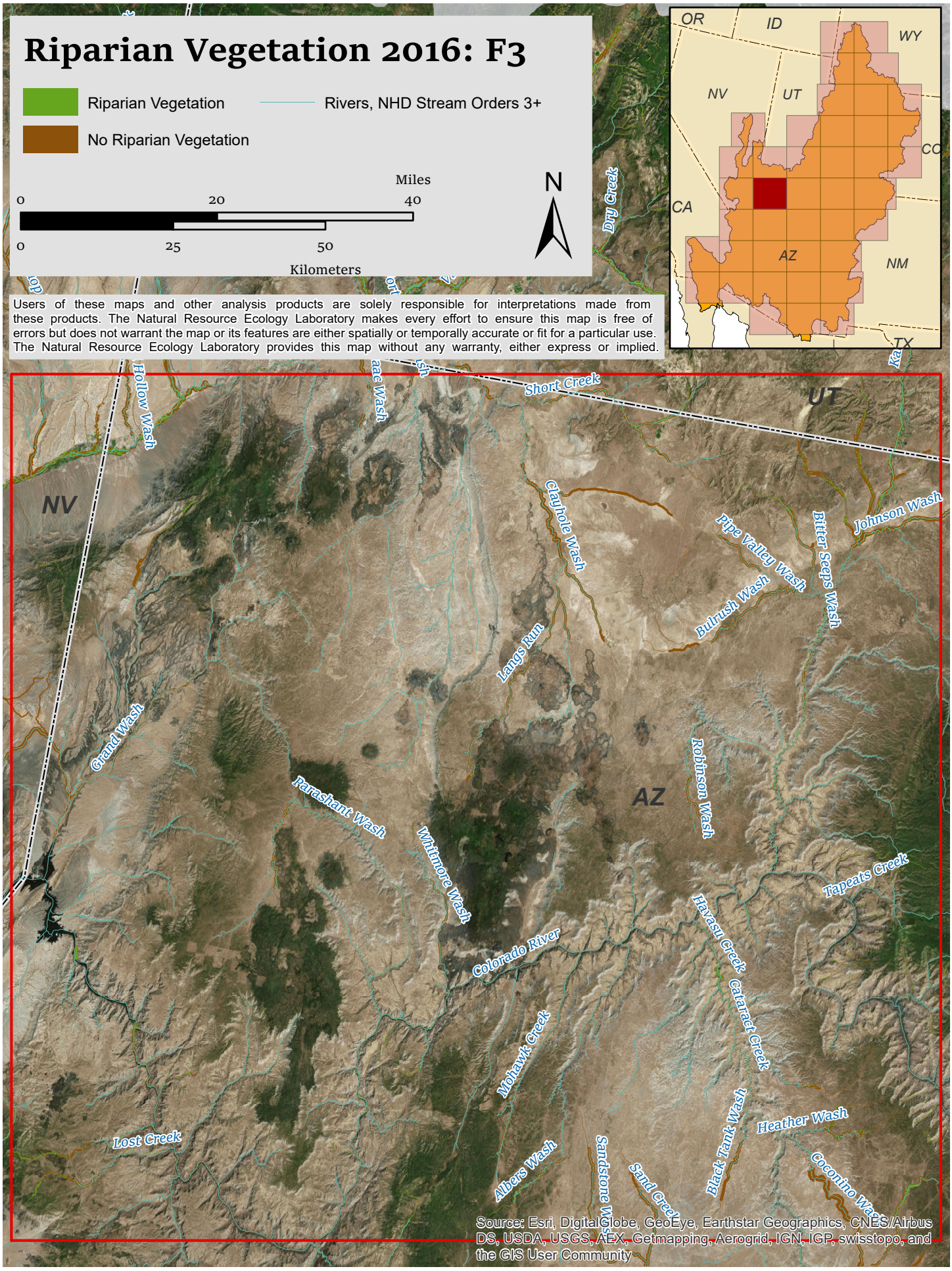
Riparian Vegetation 2016: F3
Riparian Vegetation
No Riparian Vegetation
Rivers, NHD Stream Orders 3+
Miles
0
20
40
0
25
50
Kilometers
N
Users of these maps and other analysis products are solely responsible for interpretations made from these products. The Natural Resource Ecology Laboratory makes every effort to ensure this map is free of errors but does not warrant the map or its features are either spatially or temporally accurate or fit for a particular use. The Natural Resource Ecology Laboratory provides this map without any warranty, either express or implied.
OR
ID
WY
NV
UT
CO
CA
AZ
NM
TX
Dry Creek
Hollow Wash
Short Creek
UT
NV
Clayhole Wash
Pipe Valley Wash
Bitter Seeps Wash
Johnson Wash
Bullrush Wash
Langs Run
Grand Wash
Parashant Wash
Whitmore Wash
AZ
Robinson Wash
Tapeats Creek
Havasu Creek
Cataract Creek
Colorado River
Mohawk Creek
Lost Creek
Alders Wash
Sandstone Wash
Sand Creek
Black Tank Wash
Heather Wash
Coconino Wash
Source: Esri, DigitalGlobe, GeoEye, Earthstar Geographics, CNES/Airbus DS, USDA, USGS, AEX, Getmapping, Aerogrid, IGN, IGP, swisstopo, and the GIS User Community

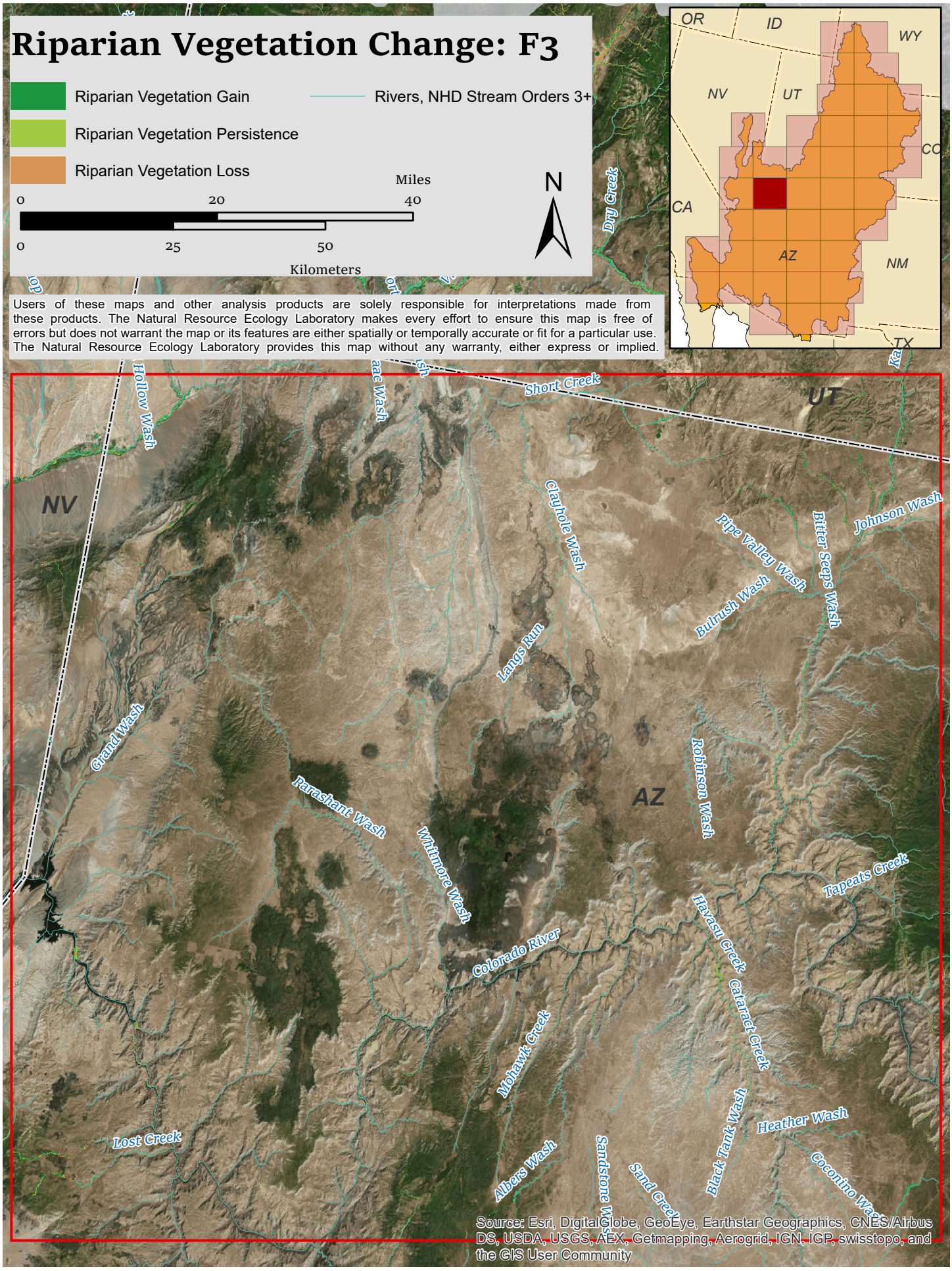
Riparian Vegetation Change: F3
Riparian Vegetation Gain
Riparian Vegetation Persistence
Riparian Vegetation Loss
Rivers, NHD Stream Orders 3+
Miles
0
20
40
0
25
50
Kilometers
N
OR
ID
WY
NV
UT
CO
CA
AZ
NM
TX
Users of these maps and other analysis products are solely responsible for interpretations made from these products. The Natural Resource Ecology Laboratory makes every effort to ensure this map is free of errors but does not warrant the map or its features are either spatially or temporally accurate or fit for a particular use. The Natural Resource Ecology Laboratory provides this map without any warranty, either express or implied.
Hollow Wash
Short Creek
Dry Creek
Clayhole Wash
Pipe Valley Wash
Bitter Seeps Wash
Johnson Wash
Bullrush Wash
Langs Run
Grand Wash
Parashant Wash
Whitmore Wash
Robinson Wash
Tapeats Creek
Havasu Creek
Cataract Creek
Colorado River
Mohawk Creek
Lost Creek
Alders Wash
Sandstone Wash
Sand Creek
Black Tank Wash
Heather Wash
Coconino Wash
Source: Esri, DigitalGlobe, GeoEye, Earthstar Geographics, CNES/Airbus DS, USDA, USGS, AEX, Getmapping, Aerogrid, IGN, IGP, swisstopo, and the GIS User Community


Riparian Vegetation 2006: F4
Riparian Vegetation
No Riparian Vegetation
Rivers, NHD Stream Orders 3+
Miles
0
20
40
0
25
50
Kilometers
N
OR
ID
WY
NV
UT
CO
CA
AZ
NM
TX
Users of these maps and other analysis products are solely responsible for interpretations made from these products. The Natural Resource Ecology Laboratory makes every effort to ensure this map is free of errors but does not warrant the map or its features are either spatially or temporally accurate or fit for a particular use. The Natural Resource Ecology Laboratory provides this map without any warranty, either express or implied.
Johnson Wash
White Sage Wash
Coyote Wash
Wahweap Creek
Warm Creek
Dry Rock Creek
Aztec Creek
Antelope Creek
Peach Wash
Kaibito Creek
Navajo Creek
Piute Creek
House Rock Wash
North Creek
Shinumo Wash
Tatahatso Wash
Bright Angel Creek
Clear Creek
Colorado River
Little Colorado River
Hamblin Wash
Dinnebito Wash
UT
AZ
USDA-FSA-APFO Aerial Photography Field Office


Riparian Vegetation 2016: F4
Riparian Vegetation
No Riparian Vegetation
Rivers, NHD Stream Orders 3+
Miles
0
20
40
0
25
50
Kilometers
N
OR
ID
WY
NV
UT
CO
CA
AZ
NM
TX
Users of these maps and other analysis products are solely responsible for interpretations made from these products. The Natural Resource Ecology Laboratory makes every effort to ensure this map is free of errors but does not warrant the map or its features are either spatially or temporally accurate or fit for a particular use. The Natural Resource Ecology Laboratory provides this map without any warranty, either express or implied.
Johnson Wash
White Sage Wash
Coyote Wash
Wahweap Creek
Warm Creek
Dry Rock Creek
Aztec Creek
Antelope Creek
Peach Wash
Kaibito Creek
Navajo Creek
Piute Creek
House Rock Wash
North Creek
Shinumo Wash
Tatahatso Wash
Bright Angel Creek
Clear Creek
Colorado River
Little Colorado River
Hamblin Wash
Dinnebito Wash
UT
AZ
USDA-FSA-APFO Aerial Photography Field Office

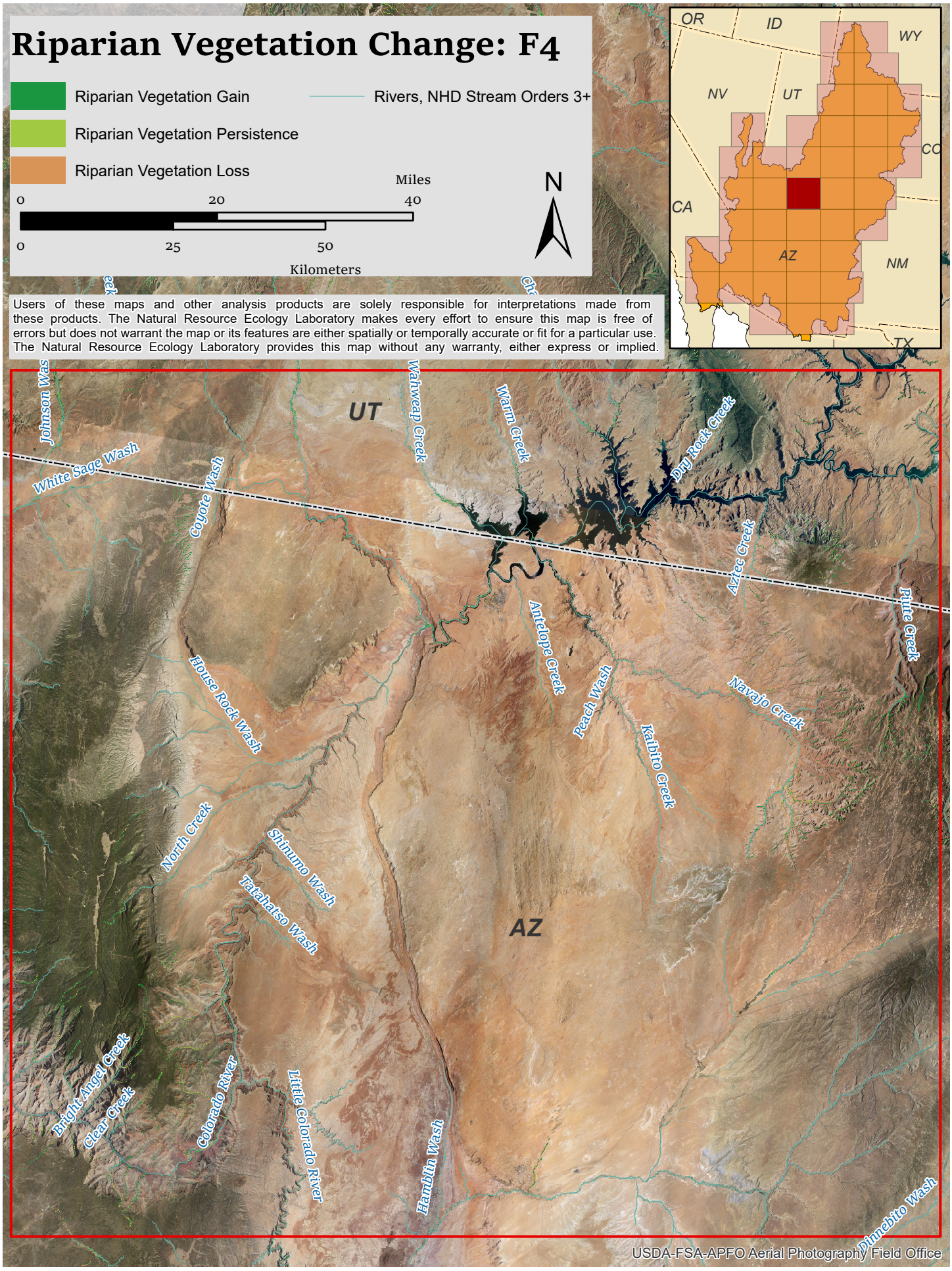
Riparian Vegetation Change: F4
Riparian Vegetation Gain
Riparian Vegetation Persistence
Riparian Vegetation Loss
Rivers, NHD Stream Orders 3+
Miles
0
20
40
0
25
50
Kilometers
N
OR
ID
WY
NV
UT
CO
CA
AZ
NM
TX
Users of these maps and other analysis products are solely responsible for interpretations made from these products. The Natural Resource Ecology Laboratory makes every effort to ensure this map is free of errors but does not warrant the map or its features are either spatially or temporally accurate or fit for a particular use. The Natural Resource Ecology Laboratory provides this map without any warranty, either express or implied.
UT
AZ
Johnson Was
White Sage Wash
Coyote Wash
Wahweap Creek
Warm Creek
Dry Rock Creek
Aztec Creek
Piute Creek
Antelope Creek
Peach Wash
Navajo Creek
Kaibito Creek
House Rock Wash
North Creek
Shinumo Wash
Tatahatso Wash
Bright Angel Creek
Clear Creek
Colorado River
Little Colorado River
Hamblin Wash
Dinnebito Wash
USDA-FSA-APFO Aerial Photography Field Office

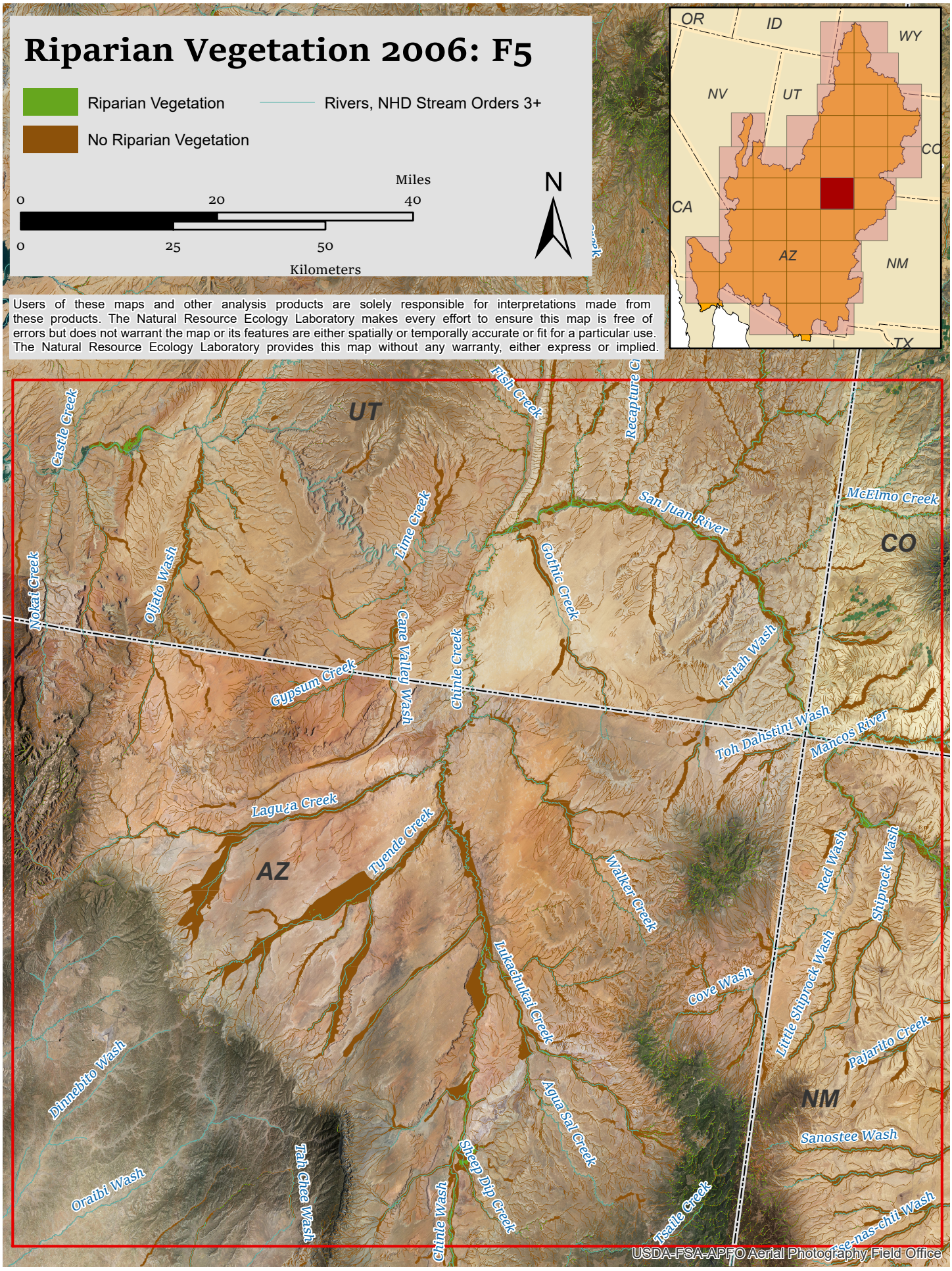
Riparian Vegetation 2006: F5
Riparian Vegetation
No Riparian Vegetation
Rivers, NHD Stream Orders 3+
Miles
0
20
40
0
25
50
Kilometers
N
OR
ID
WY
NV
UT
CO
CA
AZ
NM
TX
Users of these maps and other analysis products are solely responsible for interpretations made from these products. The Natural Resource Ecology Laboratory makes every effort to ensure this map is free of errors but does not warrant the map or its features are either spatially or temporally accurate or fit for a particular use. The Natural Resource Ecology Laboratory provides this map without any warranty, either express or implied.
Castle Creek
Fish Creek
Recapture C
Lime Creek
San Juan River
McElmo Creek
Nokai Creek
Oljato Wash
Gothic Creek
Cane Valley Wash
Chinle Creek
Tsitah Wash
Gypsum Creek
Toh Dahstini Wash
Mancos River
Laguna Creek
Tyende Creek
Walker Creek
Red Wash
Shiprock Wash
Little Shiprock Wash
Lukachukai Creek
Cove Wash
Pajarito Creek
Dinnebito Wash
Agua Sal Creek
Sanostee Wash
Oraibi Wash
Tah Chee Wash
Sheep Dip Creek
Chinle Wash
Tsaile Creek
USDA-FSA-APFO Aerial Photography Field Office

Riparian Vegetation 2016: F5

Riparian Vegetation

No Riparian Vegetation

Rivers, NHD Stream Orders 3+

Miles

0 20 40

0 25 50

Kilometers

N

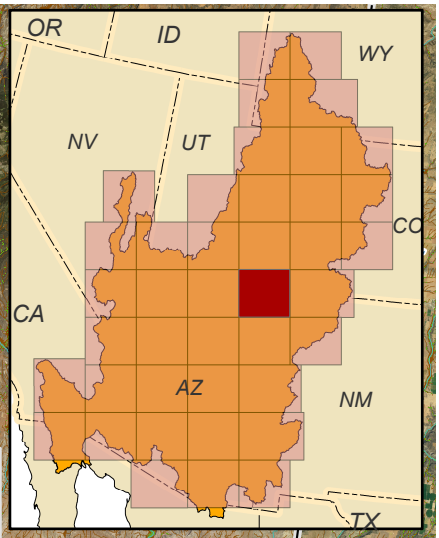

Users of these maps and other analysis products are solely responsible for interpretations made from these products. The Natural Resource Ecology Laboratory makes every effort to ensure this map is free of errors but does not warrant the map or its features are either spatially or temporally accurate or fit for a particular use. The Natural Resource Ecology Laboratory provides this map without any warranty, either express or implied.

UT
CO
AZ
NM
Castle Creek
Fish Creek
Recapture Creek
McElmo Creek
San Juan River
Lime Creek
Gothic Creek
Nokai Creek
Oljato Wash
Cane Valley Wash
Chinle Creek
Tsitah Wash
Gypsum Creek
Toh Dahstini Wash
Mancos River
Laguna Creek
Tyende Creek
Walker Creek
Red Wash
Shiprock Wash
Little Shiprock Wash
Lukachukai Creek
Cove Wash
Pajarito Creek
Dinnebito Wash
Agua Sal Creek
Sanostee Wash
Tah Chee Wash
Sheep Dip Creek
Oraibi Wash
Chinle Wash
Tsaile Creek
Tse-nas-chii Wash

USDA-FSA-APFO Aerial Photography Field Office

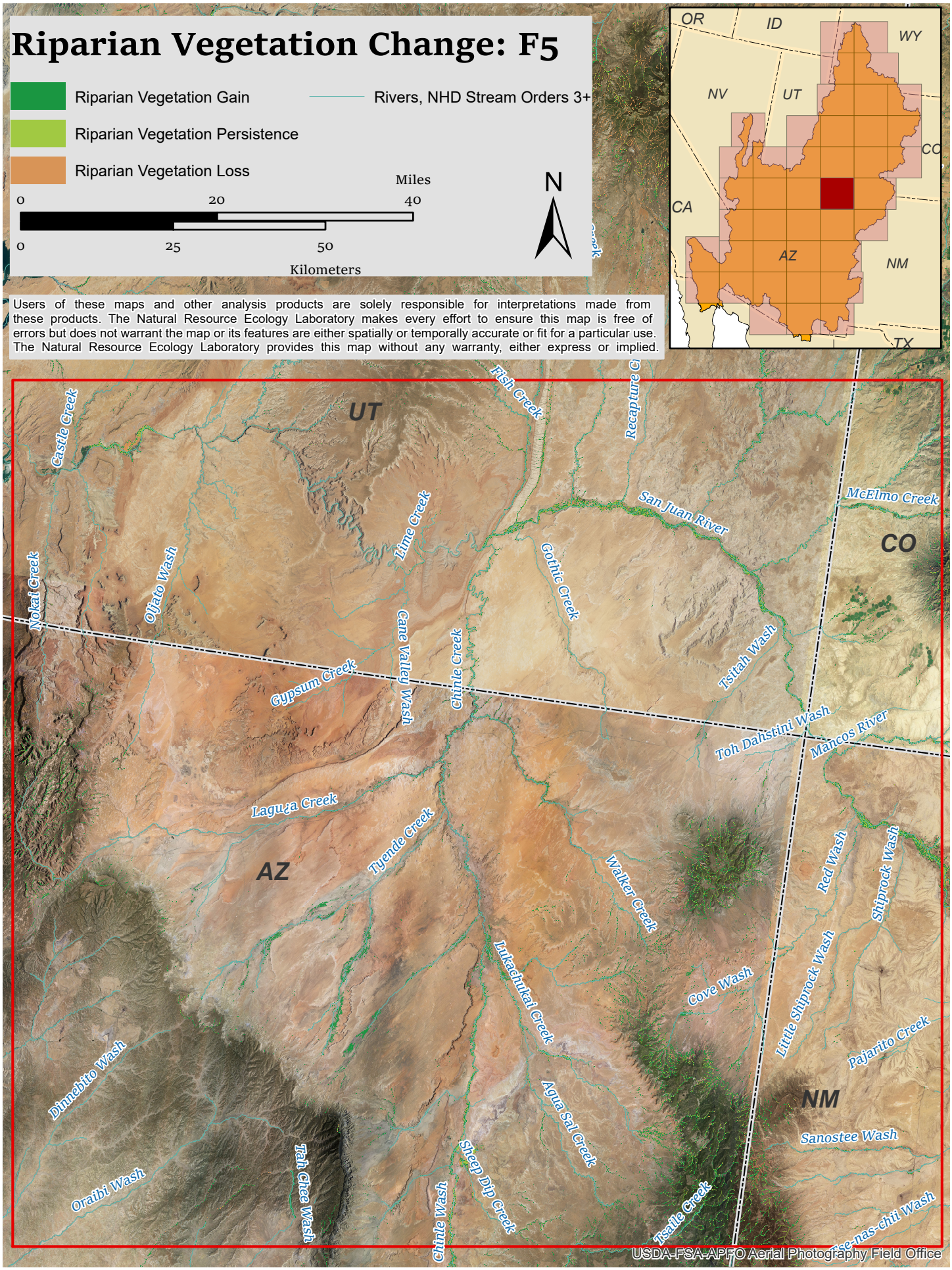
Riparian Vegetation Change: F5
Riparian Vegetation Gain
Riparian Vegetation Persistence
Riparian Vegetation Loss
Rivers, NHD Stream Orders 3+
Miles
0
20
40
0
25
50
Kilometers
N
OR
ID
WY
NV
UT
CO
CA
AZ
NM
TX
Users of these maps and other analysis products are solely responsible for interpretations made from these products. The Natural Resource Ecology Laboratory makes every effort to ensure this map is free of errors but does not warrant the map or its features are either spatially or temporally accurate or fit for a particular use. The Natural Resource Ecology Laboratory provides this map without any warranty, either express or implied.
UT
CO
AZ
NM
Castle Creek
Fish Creek
Recapture Creek
San Juan River
McElmo Creek
Lime Creek
Gothic Creek
Nokai Creek
Oljato Wash
Cane Valley Wash
Chinle Creek
Tsitah Wash
Gypsum Creek
Toh Dahstini Wash
Mancos River
Laguna Creek
Tyende Creek
Walker Creek
Red Wash
Shiprock Wash
Lukachukai Creek
Cove Wash
Little Shiprock Wash
Pajarito Creek
Dinnebito Wash
Agua Sal Creek
Sanostee Wash
Oraibi Wash
Tah Chee Wash
Sheep Dip Creek
Chinle Wash
Tsaile Creek
USDA-FSA-APFO Aerial Photography Field Office

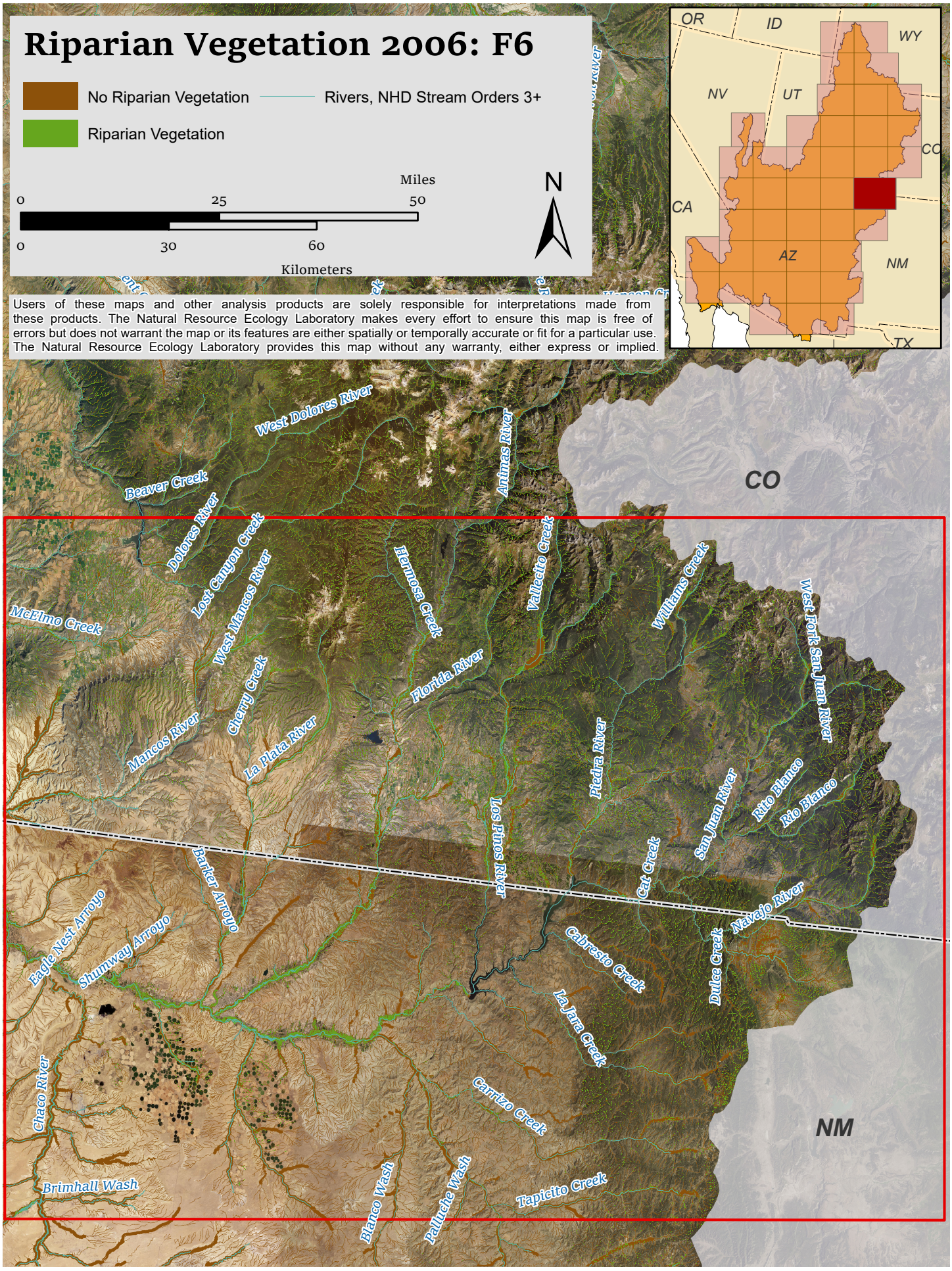
Riparian Vegetation 2006: F6
No Riparian Vegetation
Rivers, NHD Stream Orders 3+
Riparian Vegetation
Miles
0
25
50
0
30
60
Kilometers
N
OR
ID
WY
NV
UT
CO
CA
AZ
NM
TX
Users of these maps and other analysis products are solely responsible for interpretations made from these products. The Natural Resource Ecology Laboratory makes every effort to ensure this map is free of errors but does not warrant the map or its features are either spatially or temporally accurate or fit for a particular use. The Natural Resource Ecology Laboratory provides this map without any warranty, either express or implied.
West Dolores River
Beaver Creek
Dolores River
Lost Canyon Creek
West Mancos River
McElmo Creek
Hermosa Creek
Vallecito Creek
Animas River
Williams Creek
West Fork San Juan River
Florida River
Cherry Creek
Mancos River
La Plata River
Piedra River
San Juan River
Rito Blanco
Rio Blanco
Los Pinos River
Cat Creek
Navajo River
Barker Arroyo
Eagle Nest Arroyo
Shumway Arroyo
Cabresto Creek
Dulce Creek
La Jara Creek
Chaco River
Carrizo Creek
Brimhall Wash
Blanco Wash
Pallueche Wash
Tapicito Creek
CO
NM

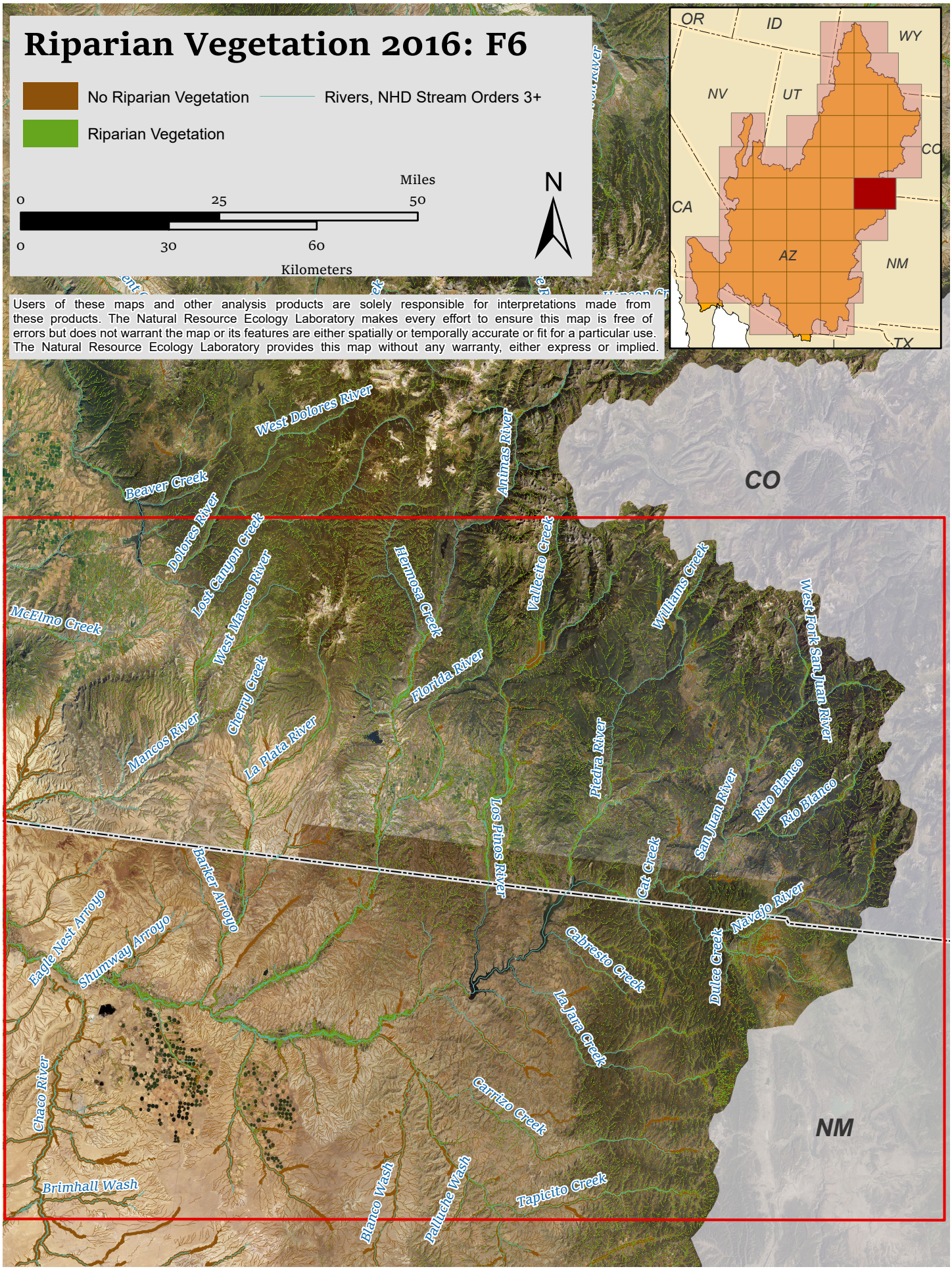
Riparian Vegetation 2016: F6
No Riparian Vegetation
Rivers, NHD Stream Orders 3+
Riparian Vegetation
Miles
0
25
50
0
30
60
Kilometers
N
Users of these maps and other analysis products are solely responsible for interpretations made from these products. The Natural Resource Ecology Laboratory makes every effort to ensure this map is free of errors but does not warrant the map or its features are either spatially or temporally accurate or fit for a particular use. The Natural Resource Ecology Laboratory provides this map without any warranty, either express or implied.
OR
ID
WY
NV
UT
CO
CA
AZ
NM
TX
West Dolores River
Beaver Creek
Dolores River
Lost Canyon Creek
West Mancos River
McElmo Creek
Mancos River
Cherry Creek
La Plata River
Hermosa Creek
Florida River
Animas River
Vallecito Creek
Williams Creek
West Fork San Juan River
Piedra River
San Juan River
Rito Blanco
Rio Blanco
Los Pinos River
Cat Creek
Navajo River
Dulce Creek
Cabresto Creek
La Jara Creek
Carrizo Creek
Tapicito Creek
Barker Arroyo
Eagle Nest Arroyo
Shumway Arroyo
Chaco River
Brimhall Wash
Blanco Wash
Pallueche Wash
CO
NM

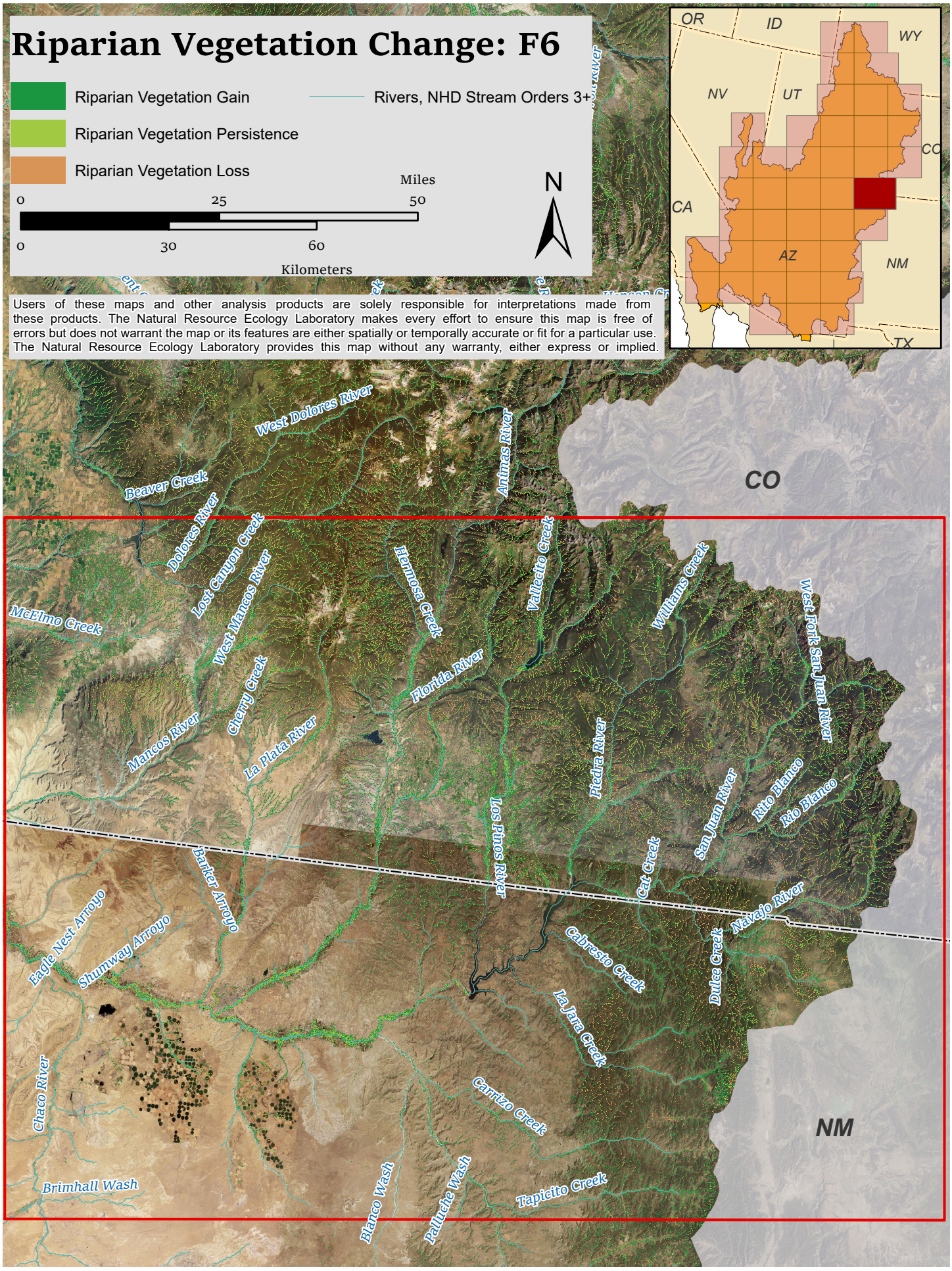
Riparian Vegetation Change: F6
Riparian Vegetation Gain
Riparian Vegetation Persistence
Riparian Vegetation Loss
Rivers, NHD Stream Orders 3+
Miles
0
25
50
0
30
60
Kilometers
N
Users of these maps and other analysis products are solely responsible for interpretations made from these products. The Natural Resource Ecology Laboratory makes every effort to ensure this map is free of errors but does not warrant the map or its features are either spatially or temporally accurate or fit for a particular use. The Natural Resource Ecology Laboratory provides this map without any warranty, either express or implied.
OR
ID
WY
NV
UT
CO
CA
AZ
NM
TX
West Dolores River
Beaver Creek
Dolores River
Lost Canyon Creek
West Mancos River
McElmo Creek
Hermosa Creek
Vallecito Creek
Animas River
Williams Creek
West Fork San Juan River
Cherry Creek
Florida River
Mancos River
La Plata River
Piedra River
Los Pinos River
San Juan River
Rito Blanco
Rio Blanco
Barker Arroyo
Eagle Nest Arroyo
Shumway Arroyo
Cat Creek
Navajo River
Cabresto Creek
Dulce Creek
La Jara Creek
Chaco River
Carrizo Creek
Brimhall Wash
Blanco Wash
Pallueche Wash
Tapicito Creek
CO
NM

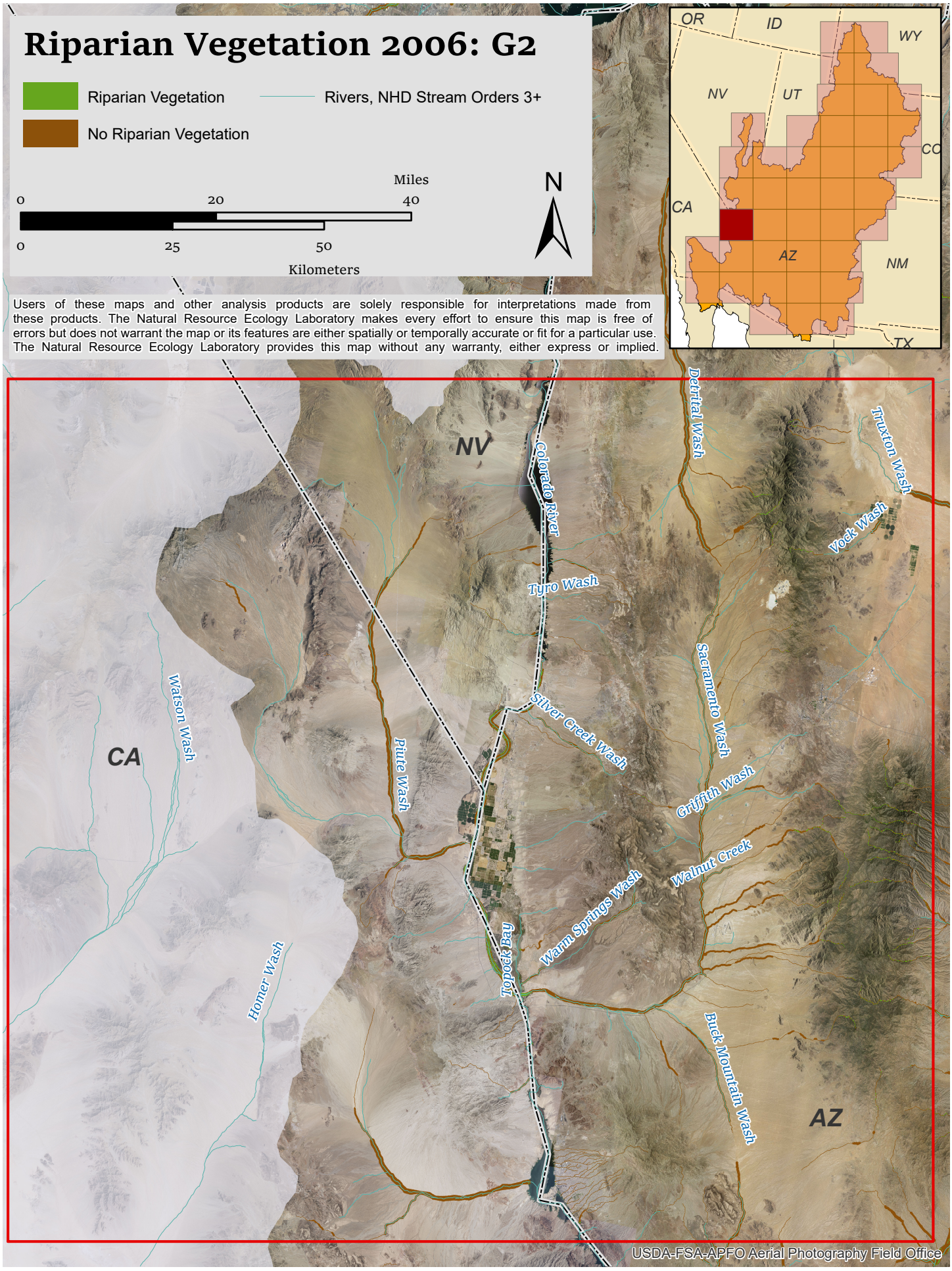
Riparian Vegetation 2006: G2
Riparian Vegetation
No Riparian Vegetation
Rivers, NHD Stream Orders 3+
Miles
0
20
40
0
25
50
Kilometers
N
Users of these maps and other analysis products are solely responsible for interpretations made from these products. The Natural Resource Ecology Laboratory makes every effort to ensure this map is free of errors but does not warrant the map or its features are either spatially or temporally accurate or fit for a particular use. The Natural Resource Ecology Laboratory provides this map without any warranty, either express or implied.
OR
ID
WY
NV
UT
CO
CA
AZ
NM
TX
NV
CA
AZ
Colorado River
Detrital Wash
Truxton Wash
Vock Wash
Tyro Wash
Sacramento Wash
Silver Creek Wash
Watson Wash
Piute Wash
Griffith Wash
Walnut Creek
Warm Springs Wash
Topock Bay
Homer Wash
Buck Mountain Wash
USDA-FSA-APFO Aerial Photography Field Office

Riparian Vegetation 2016: G2

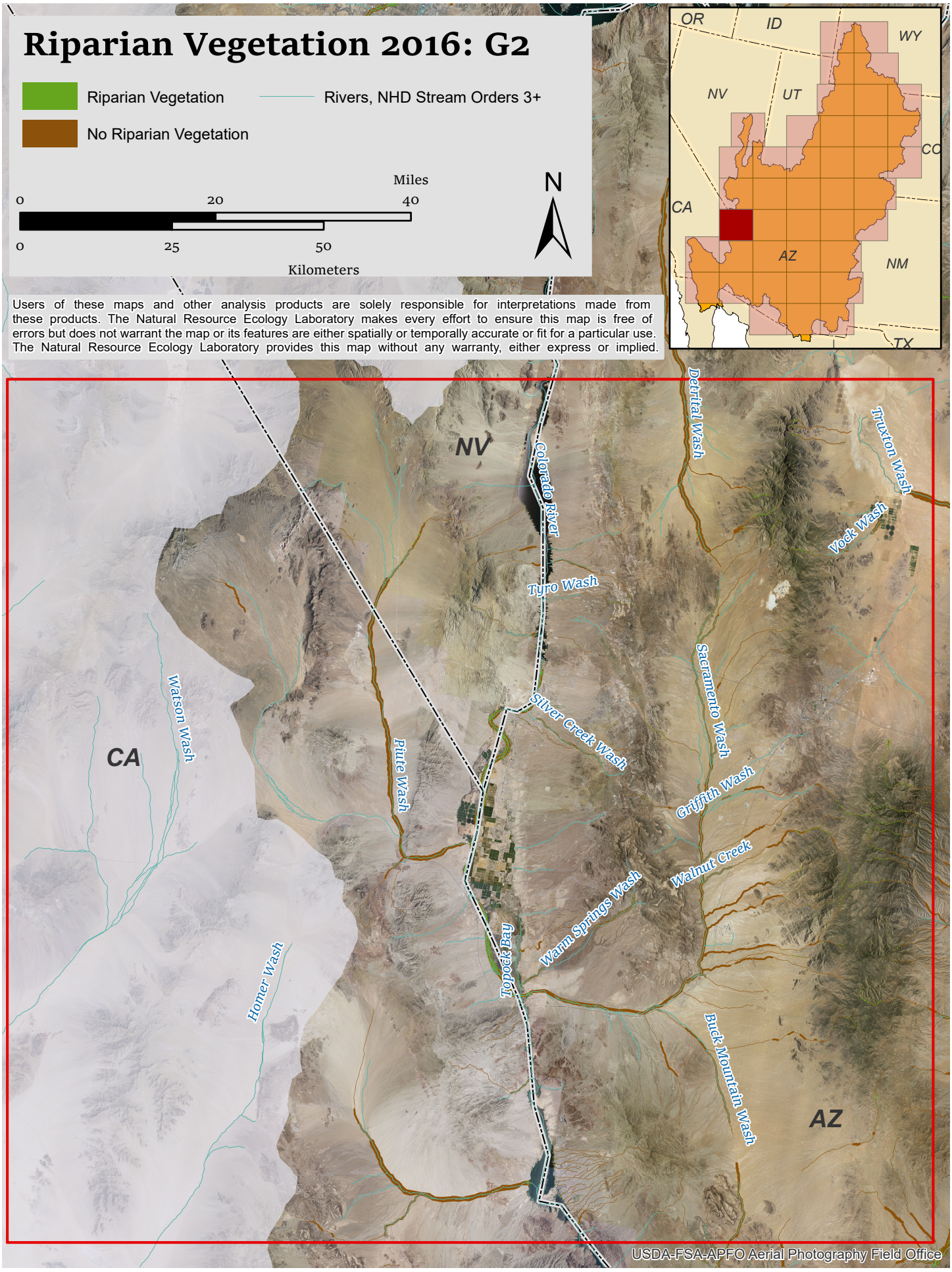

Users of these maps and other analysis products are solely responsible for interpretations made from these products. The Natural Resource Ecology Laboratory makes every effort to ensure this map is free of errors but does not warrant the map or its features are either spatially or temporally accurate or fit for a particular use. The Natural Resource Ecology Laboratory provides this map without any warranty, either express or implied.

Riparian Vegetation Change: G2

Riparian Vegetation Gain

Riparian Vegetation Persistence

Riparian Vegetation Loss

Rivers, NHD Stream Orders 3+

Miles

0 20 40

0 25 50

Kilometers

N

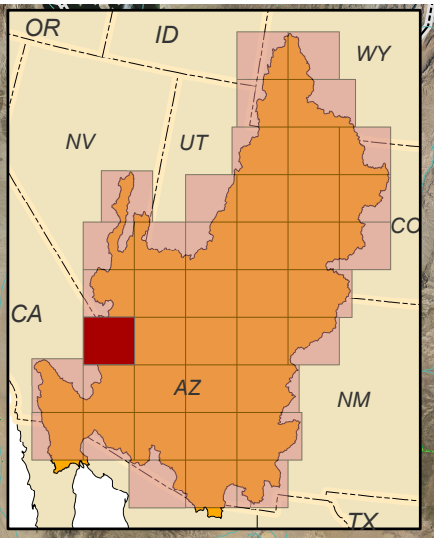

Users of these maps and other analysis products are solely responsible for interpretations made from these products. The Natural Resource Ecology Laboratory makes every effort to ensure this map is free of errors but does not warrant the map or its features are either spatially or temporally accurate or fit for a particular use. The Natural Resource Ecology Laboratory provides this map without any warranty, either express or implied.

NV

CA

AZ

Colorado River

Detrital Wash

Truxton Wash

Vock Wash

Tyro Wash

Sacramento Wash

Silver Creek Wash

Watson Wash

Piute Wash

Griffith Wash

Walnut Creek

Warm Springs Wash

Topock Bay

Homer Wash

Buck Mountain Wash

USDA-FSA-APFO Aerial Photography Field Office

Riparian Vegetation 2006: G3

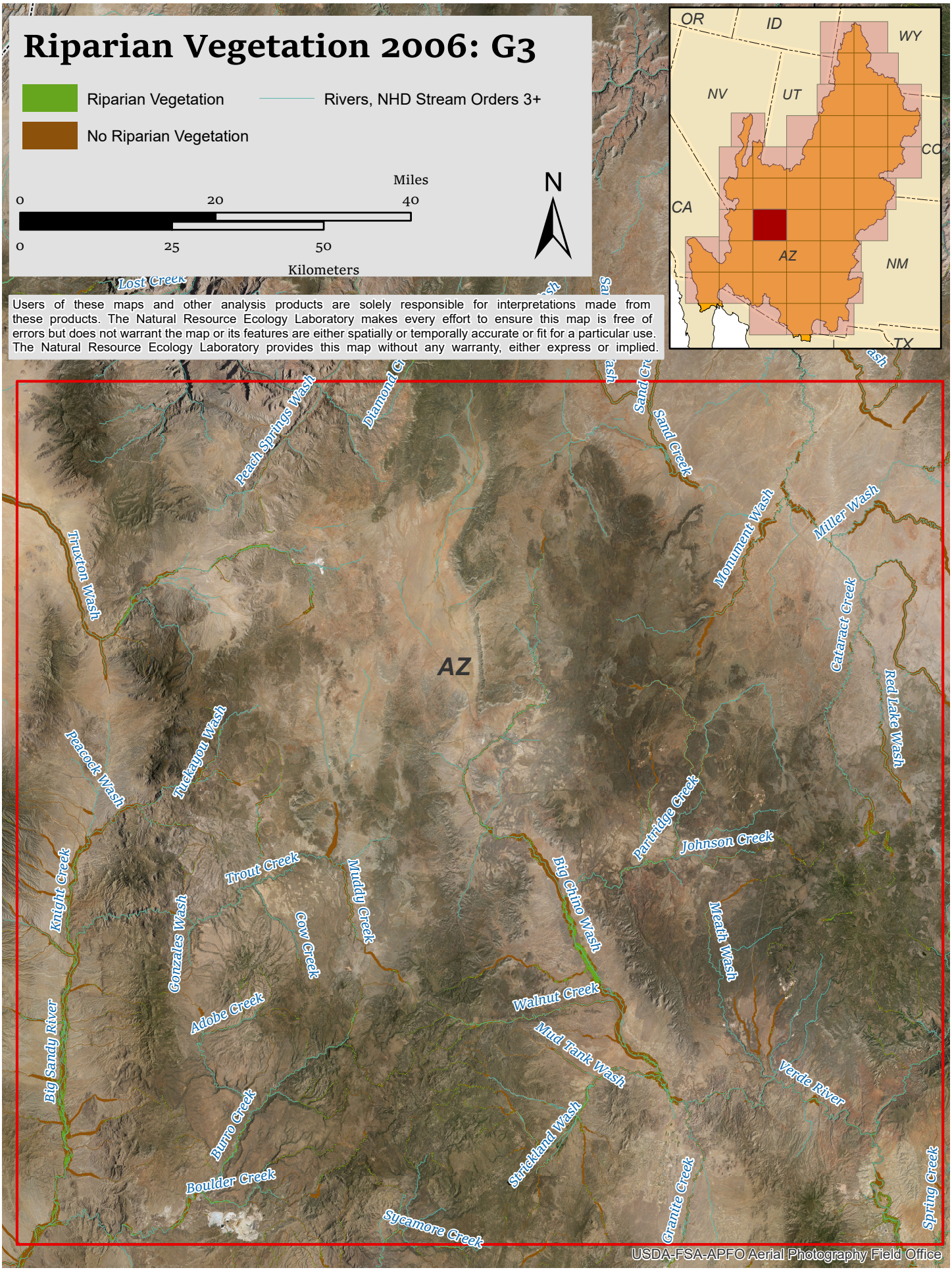

Users of these maps and other analysis products are solely responsible for interpretations made from these products. The Natural Resource Ecology Laboratory makes every effort to ensure this map is free of errors but does not warrant the map or its features are either spatially or temporally accurate or fit for a particular use. The Natural Resource Ecology Laboratory provides this map without any warranty, either express or implied.

Riparian Vegetation 2016: G3

Riparian Vegetation

No Riparian Vegetation

Rivers, NHD Stream Orders 3+

Miles

0 20 40

0 25 50

Kilometers

N

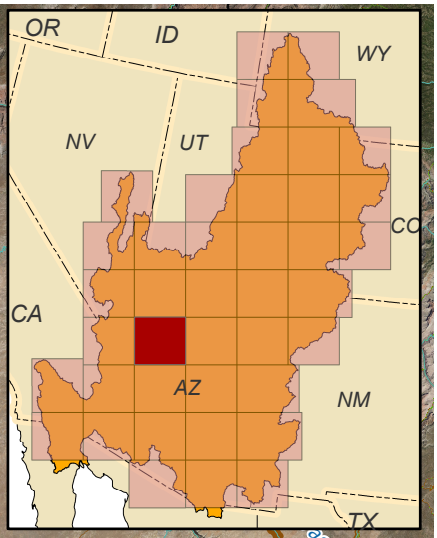

Users of these maps and other analysis products are solely responsible for interpretations made from these products. The Natural Resource Ecology Laboratory makes every effort to ensure this map is free of errors but does not warrant the map or its features are either spatially or temporally accurate or fit for a particular use. The Natural Resource Ecology Laboratory provides this map without any warranty, either express or implied.

Lost Creek
Peach Springs Wash
Diamond Ci
Sand Cr
Sand Creek
Monument Wash
Miller Wash
Truxton Wash
AZ
Cataract Creek
Red Lake Wash
Peacock Wash
Tuckaiyou Wash
Partridge Creek
Johnson Creek
Knight Creek
Trout Creek
Muddy Creek
Big Chino Wash
Gonzales Wash
Cow Creek
Meath Wash
Walnut Creek
Adobe Creek
Mud Tank Wash
Big Sandy River
Verde River
Burro Creek
Strickland Wash
Boulder Creek
Granite Creek
Spring Creek
Sycamore Creek

USDA-FSA-APFO Aerial Photography Field Office

Riparian Vegetation Change: G3

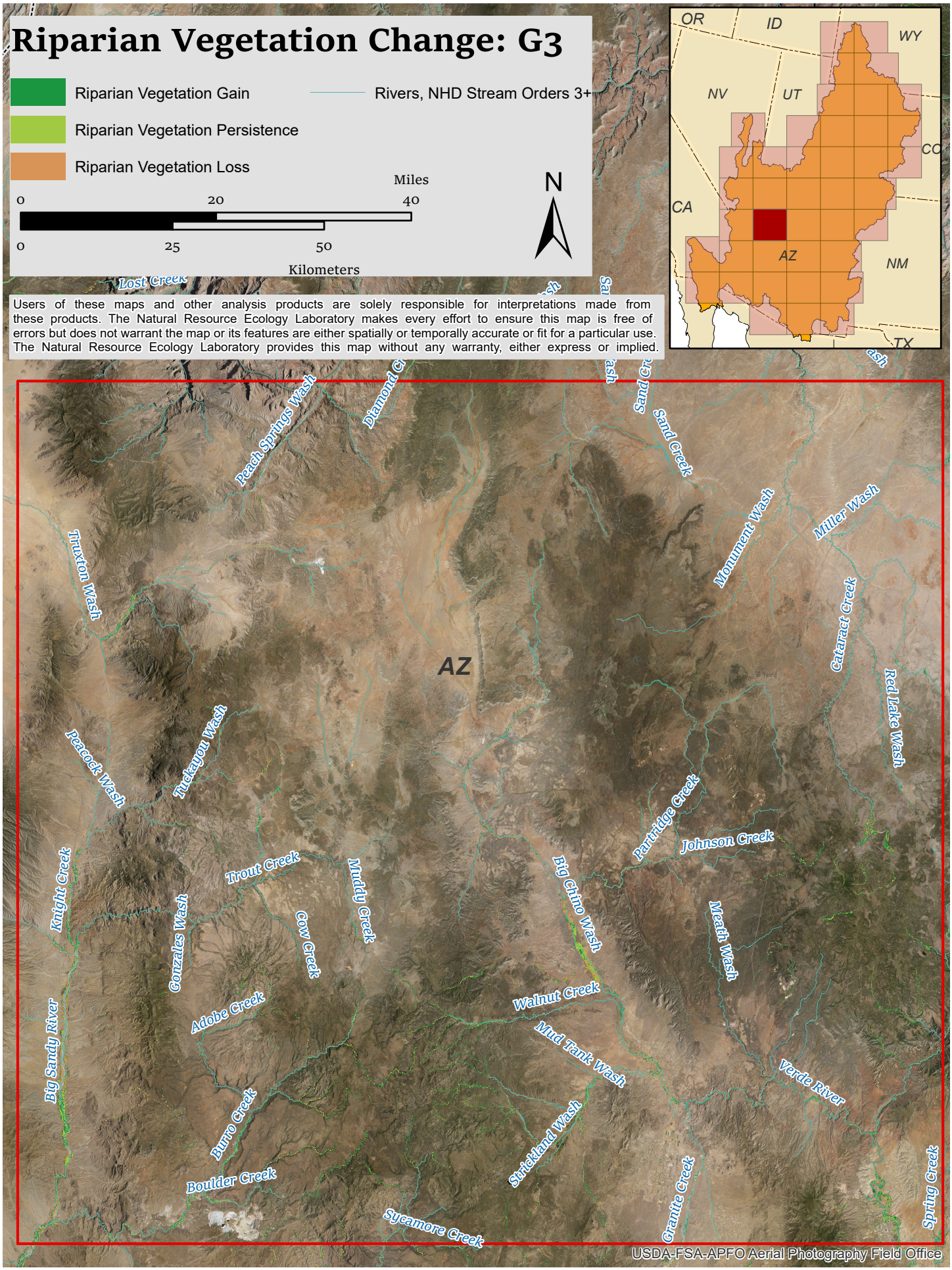

Users of these maps and other analysis products are solely responsible for interpretations made from these products. The Natural Resource Ecology Laboratory makes every effort to ensure this map is free of errors but does not warrant the map or its features are either spatially or temporally accurate or fit for a particular use. The Natural Resource Ecology Laboratory provides this map without any warranty, either express or implied.

Riparian Vegetation 2006: G4

Riparian Vegetation

No Riparian Vegetation

Rivers, NHD Stream Orders 3+

Miles

0 20 40

0 25 50

Kilometers

N

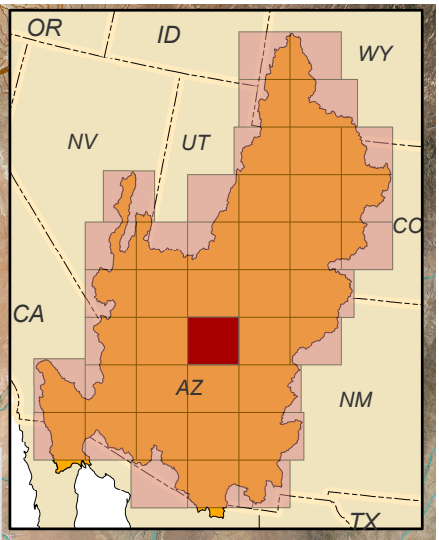

Users of these maps and other analysis products are solely responsible for interpretations made from these products. The Natural Resource Ecology Laboratory makes every effort to ensure this map is free of errors but does not warrant the map or its features are either spatially or temporally accurate or fit for a particular use. The Natural Resource Ecology Laboratory provides this map without any warranty, either express or implied.

Tappan Wash
Tonahakaad Spring
Tohachi Wash
Cedar Wash
Citadel Wash
Kanaa Wash
Deadman Wash
Dinnebito Wash
Oraibi Wash
Polacca Wash
AZ
Little Colorado River
Jeddito Wash
Tees Toh Wash
Volunteer Wash
San Francisco Wash
Babbitt Wash
Walnut Creek
Oak Creek
Dry Creek
Spring Creek
Cottonwood Wash
Clear Creek
Chinle Wash

USDA-FSA-APFO Aerial Photography Field Office

Riparian Vegetation 2016: G4

Riparian Vegetation

No Riparian Vegetation

Rivers, NHD Stream Orders 3+

Miles

0 20 40

0 25 50

Kilometers

N

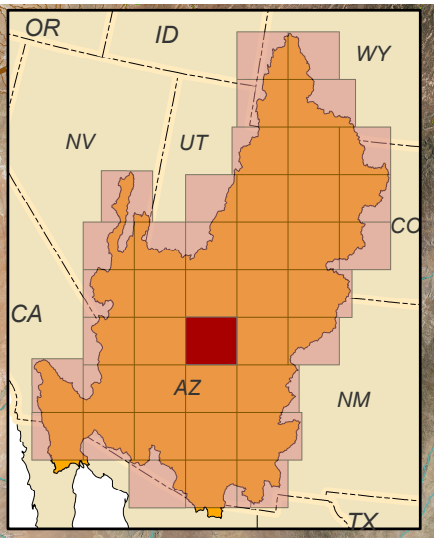

Users of these maps and other analysis products are solely responsible for interpretations made from these products. The Natural Resource Ecology Laboratory makes every effort to ensure this map is free of errors but does not warrant the map or its features are either spatially or temporally accurate or fit for a particular use. The Natural Resource Ecology Laboratory provides this map without any warranty, either express or implied.

Tappan Wash
Tonahakaad Spring
Tohachi Wash
Cedar Wash
Citadel Wash
Kanaa Wash
Deadman Wash
Dinnebito Wash
Oraibi Wash
Polacca Wash
AZ
Little Colorado River
Jeddito Wash
Tees Toh Wash
Volunteer Wash
San Francisco Wash
Babbitt Wash
Walnut Creek
Oak Creek
Dry Creek
Spring Creek
Cottonwood Wash
Clear Creek
Toyei Wash

USDA-FSA-APFO Aerial Photography Field Office

Riparian Vegetation Change: G4

Riparian Vegetation Gain

Riparian Vegetation Persistence

Riparian Vegetation Loss

Rivers, NHD Stream Orders 3+

Miles

0 20 40

0 25 50

Kilometers

N

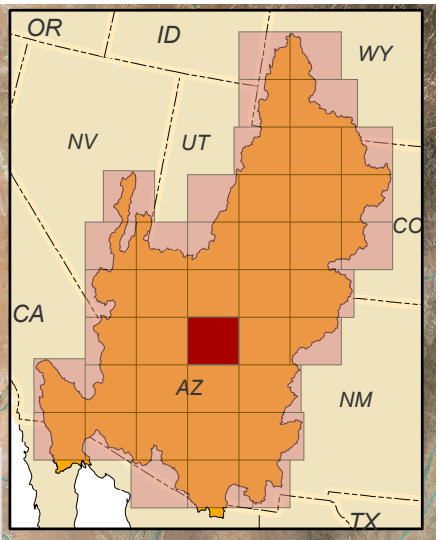

Users of these maps and other analysis products are solely responsible for interpretations made from these products. The Natural Resource Ecology Laboratory makes every effort to ensure this map is free of errors but does not warrant the map or its features are either spatially or temporally accurate or fit for a particular use. The Natural Resource Ecology Laboratory provides this map without any warranty, either express or implied.

Tappan Wash
Tonahakaad Spring
Cedar Wash
Tohachi Wash
Citadel Wash
Kanaa Wash
Deadman Wash
Dinnebito Wash
Oraibi Wash
Polacca Wash
AZ
Little Colorado River
Jeddito Wash
Tees Toh Wash
San Francisco Wash
Volunteer Wash
Walnut Creek
Babbitt Wash
Oak Creek
Dry Creek
Spring Creek
Cottonwood Wash
Clear Creek
Toyei Wash

USDA-FSA-APFO Aerial Photography Field Office


Riparian Vegetation 2006: G5
Riparian Vegetation
No Riparian Vegetation
Rivers, NHD Stream Orders 3+
Miles
0
20
40
0
25
50
Kilometers
N
OR
ID
WY
NV
UT
CO
CA
AZ
NM
TX
Users of these maps and other analysis products are solely responsible for interpretations made from these products. The Natural Resource Ecology Laboratory makes every effort to ensure this map is free of errors but does not warrant the map or its features are either spatially or temporally accurate or fit for a particular use. The Natural Resource Ecology Laboratory provides this map without any warranty, either express or implied.
Walker Creek
Tsaile
Tse-nas-chit
Captain Tom Wash
Tuntsa Wash
Whiskey Creek
Crystal Creek
Bowl Canyon Creek
Figueredo Wash
Bonito Creek
Black Creek
Burned Death Wash
Bread Springs Wash
Puerco River
Rio Nutria
Bosson Wash
Rio Pescado
Wepo Wash
Burnt Corn Wash
Polacca Wash
Nazlini Wash
Nazlini Creek
Ruin Wash
Pueblo Colorado Wash
Wide Ruin Wash
Jeddito Wash
Beshbito Wash
Bidahochi Wash
Digger Wash
Leroux Wash
Lithodendron Wash
Dead Wash
Ninemile Wash
USDA-FSA-APFO Aerial Photography Field Office


Riparian Vegetation 2016: G5
Riparian Vegetation
No Riparian Vegetation
Rivers, NHD Stream Orders 3+
Miles
0
20
40
0
25
50
Kilometers
N
Users of these maps and other analysis products are solely responsible for interpretations made from these products. The Natural Resource Ecology Laboratory makes every effort to ensure this map is free of errors but does not warrant the map or its features are either spatially or temporally accurate or fit for a particular use. The Natural Resource Ecology Laboratory provides this map without any warranty, either express or implied.
OR
ID
WY
NV
UT
CO
CA
AZ
NM
TX
Walker Creek
Wepo Wash
Burnt Corn Wash
Polacca Wash
Nazlini Wash
Nazlini Creek
Whiskey Creek
Crystal Creek
Captain Tom Wash
Tuntsa Wash
Tse-nas-chin
Bowl Canyon Creek
Jeddito Wash
Beshbito Wash
Ruin Wash
Pueblo Colorado Wash
Bonito Creek
Figueredo Wash
Black Creek
Wide Ruin Wash
Bidahochi Wash
Burned Death Wash
Bread Springs Wash
Puerco River
Digger Wash
Leroux Wash
Lithodendron Wash
Dead Wash
Ninemile Wash
Bosson Wash
Rio Nutria
Rio Pescado
USDA FSA APFO Aerial Photography Field Office

Riparian Vegetation Change: G5

Riparian Vegetation Gain

Riparian Vegetation Persistence

Riparian Vegetation Loss

Rivers, NHD Stream Orders 3+

Miles

0 20 40

0 25 50

Kilometers

N

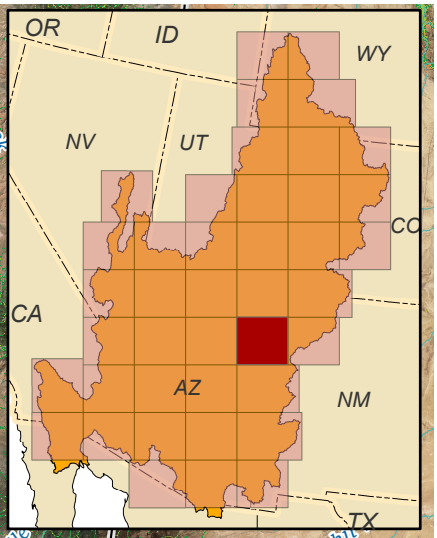

Users of these maps and other analysis products are solely responsible for interpretations made from these products. The Natural Resource Ecology Laboratory makes every effort to ensure this map is free of errors but does not warrant the map or its features are either spatially or temporally accurate or fit for a particular use. The Natural Resource Ecology Laboratory provides this map without any warranty, either express or implied.

Walker Creek
Tsaile
Tse-nas-chit
Wepo Wash
Burnt Corn Wash
Polacca Wash
Nazlini Wash
Whiskey Creek
Captain Tom Wash
Tuntsa Wash
Crystal Creek
Nazlini Creek
Bowl Canyon Creek
AZ
Jeddito Wash
Beshbito Wash
Ruin Wash
Bonito Creek
Pueblo Colorado Wash
Figueredo Wash
Black Creek
NM
Wide Ruin Wash
Bidahochi Wash
Burned Death Wash
Bread Springs Wash
Puerco River
Digger Wash
Leroux Wash
Lithodendron Wash
Dead Wash
Rio Nutria
Bosson Wash
Ninemile Wash
Rio Pescado
Puerco River

USDA-FSA-APFO Aerial Photography Field Office


Riparian Vegetation 2006: G6
Riparian Vegetation
No Riparian Vegetation
Rivers, NHD Stream Orders 3+
Miles
0
20
40
0
25
50
Kilometers
N
Users of these maps and other analysis products are solely responsible for interpretations made from these products. The Natural Resource Ecology Laboratory makes every effort to ensure this map is free of errors but does not warrant the map or its features are either spatially or temporally accurate or fit for a particular use. The Natural Resource Ecology Laboratory provides this map without any warranty, either express or implied.
OR
ID
WY
NV
UT
CO
CA
AZ
NM
TX
Hunter Wash
Alamo Wash
Cañada Larga
Coyote Wash
Kimbeto Wash
Escavada Wash
Kin Klizhin Wash
Cañada Alemita
Tapacito Wash
Chaco Wash
Cañada Corrales
Soft Water Wash
Standing Rock Wash
Indian Creek
Kim-me-ni-oli Wash
Fajada Wash
Puerco River
NM


Riparian Vegetation 2016: G6
Riparian Vegetation
No Riparian Vegetation
Rivers, NHD Stream Orders 3+
Miles
0
20
40
0
25
50
Kilometers
N
Users of these maps and other analysis products are solely responsible for interpretations made from these products. The Natural Resource Ecology Laboratory makes every effort to ensure this map is free of errors but does not warrant the map or its features are either spatially or temporally accurate or fit for a particular use. The Natural Resource Ecology Laboratory provides this map without any warranty, either express or implied.
OR
ID
WY
NV
UT
CO
CA
AZ
NM
TX
Hunter Wash
Alamo Wash
Cañada Larga
Coyote Wash
Kimbeto Wash
Escavada Wash
Kin Klizhin Wash
Cañada Alemita
Tapacito Wash
Chaco Wash
Cañada Corrales
Soft Water Wash
Standing Rock Wash
Indian Creek
Kim-me-ni-oli Wash
Fajada Wash
Puerco River
NM

Riparian Vegetation Change: G6



Users of these maps and other analysis products are solely responsible for interpretations made from these products. The Natural Resource Ecology Laboratory makes every effort to ensure this map is free of errors but does not warrant the map or its features are either spatially or temporally accurate or fit for a particular use. The Natural Resource Ecology Laboratory provides this map without any warranty, either express or implied.

Riparian Vegetation 2006: H1

Riparian Vegetation

No Riparian Vegetation

Rivers, NHD Stream Orders 3+

Miles

0 20 40

0 25 50

Kilometers

N

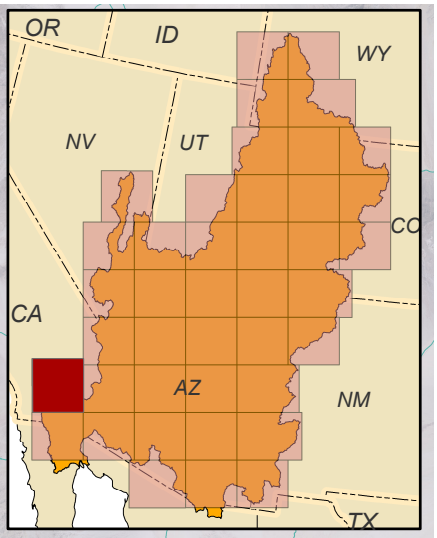

Users of these maps and other analysis products are solely responsible for interpretations made from these products. The Natural Resource Ecology Laboratory makes every effort to ensure this map is free of errors but does not warrant the map or its features are either spatially or temporally accurate or fit for a particular use. The Natural Resource Ecology Laboratory provides this map without any warranty, either express or implied.

Riparian Vegetation 2016: H1

Riparian Vegetation

No Riparian Vegetation

Rivers, NHD Stream Orders 3+

Miles

0 20 40

0 25 50

Kilometers

N

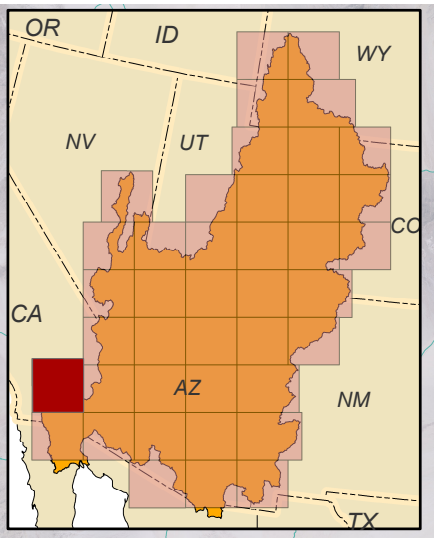

Users of these maps and other analysis products are solely responsible for interpretations made from these products. The Natural Resource Ecology Laboratory makes every effort to ensure this map is free of errors but does not warrant the map or its features are either spatially or temporally accurate or fit for a particular use. The Natural Resource Ecology Laboratory provides this map without any warranty, either express or implied.

Mill Creek
Pipes
CA
San Gorgonio River
Mission Creek
Quail Wash
Dog Wash
San Jacinto River
Whitewater River
Fried Liver Wash
Smoke Tree Wash
Pinto Wash
Palm Canyon Wash
Big Wash
Cahuilla Creek
Temecula Creek
San Luis Rey River
Coyote Creek
Big Wash
Santa Ysabel Creek
Tule Wash
Salton Sea
Arroyo Seco
San Felipe Creek
San Diego River
Vallecito Wash
Sweetwater River
Canebrake Wash
Carrizo Wash
Bow Willow Creek
New River

Riparian Vegetation Change: H1

Riparian Vegetation Gain

Riparian Vegetation Persistence

Riparian Vegetation Loss

Rivers, NHD Stream Orders 3+

Miles

0 20 40

0 25 50

Kilometers

N

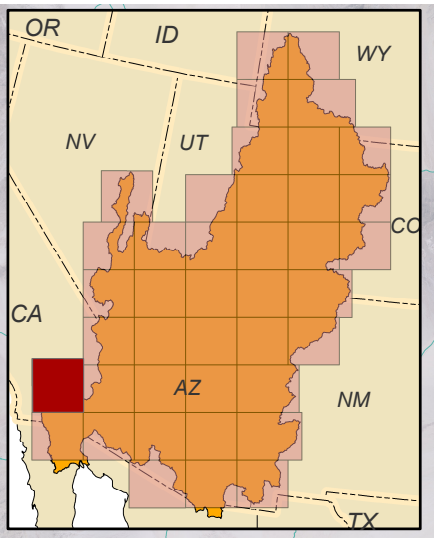

Users of these maps and other analysis products are solely responsible for interpretations made from these products. The Natural Resource Ecology Laboratory makes every effort to ensure this map is free of errors but does not warrant the map or its features are either spatially or temporally accurate or fit for a particular use. The Natural Resource Ecology Laboratory provides this map without any warranty, either express or implied.

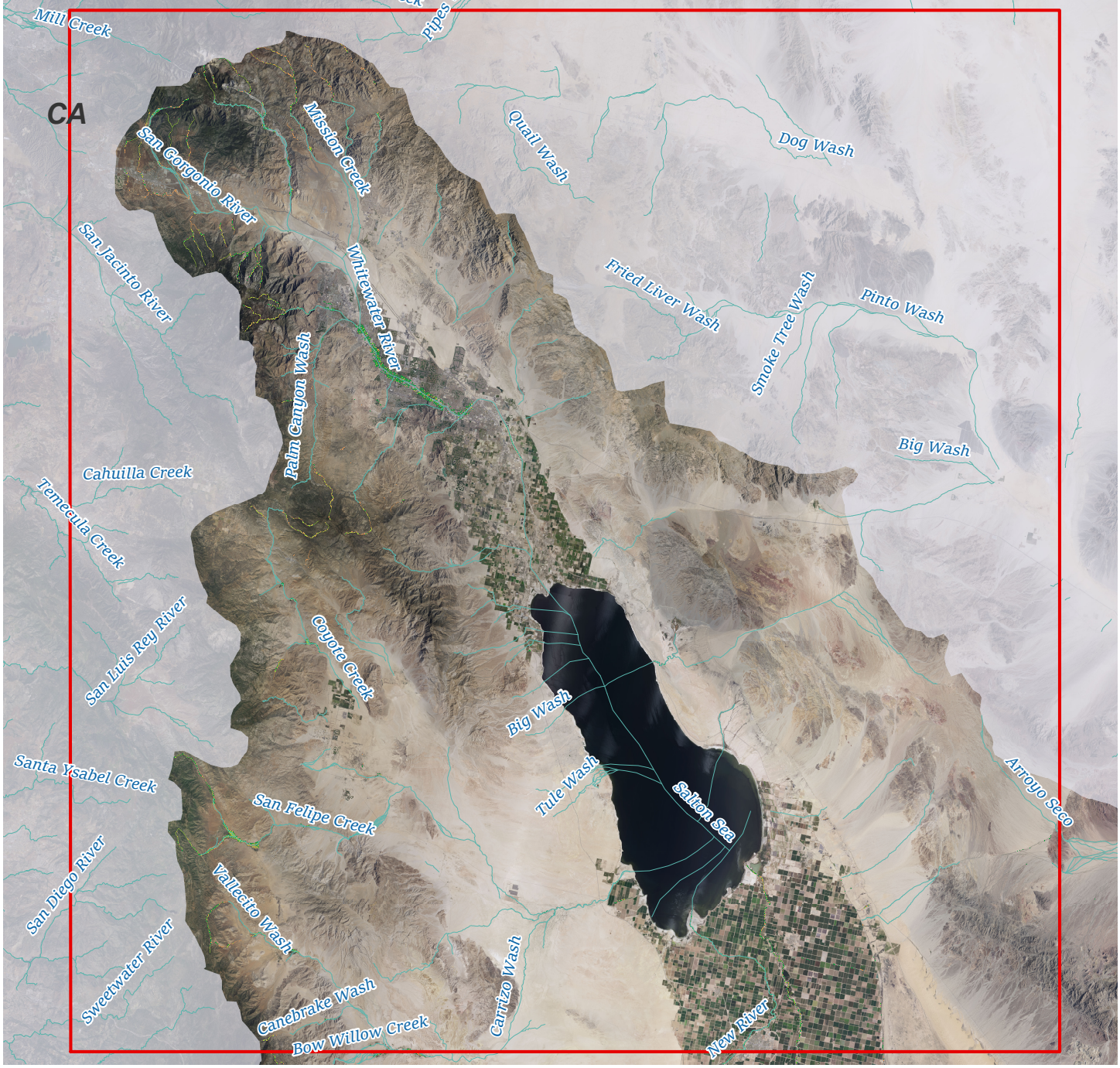

Riparian Vegetation 2006: H2



Users of these maps and other analysis products are solely responsible for interpretations made from these products. The Natural Resource Ecology Laboratory makes every effort to ensure this map is free of errors but does not warrant the map or its features are either spatially or temporally accurate or fit for a particular use. The Natural Resource Ecology Laboratory provides this map without any warranty, either express or implied.


Riparian Vegetation 2016: H2
Riparian Vegetation
No Riparian Vegetation
Rivers, NHD Stream Orders 3+
Miles
0
20
40
0
25
50
Kilometers
N
OR
ID
WY
NV
UT
CO
CA
AZ
NM
TX
Users of these maps and other analysis products are solely responsible for interpretations made from these products. The Natural Resource Ecology Laboratory makes every effort to ensure this map is free of errors but does not warrant the map or its features are either spatially or temporally accurate or fit for a particular use. The Natural Resource Ecology Laboratory provides this map without any warranty, either express or implied.
CA
AZ
West Wash
Castaneda Wash
Big Sandy River
Bill Williams River
Centennial Wash
Vidal Wash
Osborne Wash
Bouse Wash
Cunningham Wash
McCoy Wash
Italian Wash
La Cholla Wash
Centennial Wash
Ehrenberg Wash
Weaver Wash
French Creek
Alamo Wash
Mohave Wash
Gould Wash
Milpitas Wash
Lopez Wash
Hoodoo Wash
Red Raven Wash
Julian Wash
Indian Wash
USDA-FSA-APFO Aerial Photography Field Office

Riparian Vegetation Change: H2

Riparian Vegetation Gain

Riparian Vegetation Persistence

Riparian Vegetation Loss

Rivers, NHD Stream Orders 3+

Miles

0 20 40

0 25 50

Kilometers

N

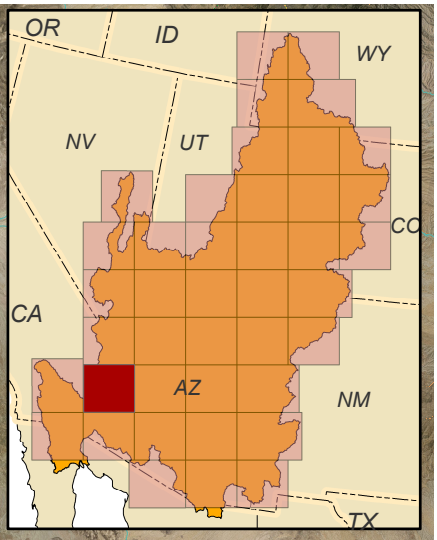

Users of these maps and other analysis products are solely responsible for interpretations made from these products. The Natural Resource Ecology Laboratory makes every effort to ensure this map is free of errors but does not warrant the map or its features are either spatially or temporally accurate or fit for a particular use. The Natural Resource Ecology Laboratory provides this map without any warranty, either express or implied.

CA

AZ

West Wash

Castaneda Wash

Big Sandy River

Bill Williams River

Centennial Wash

Vidal Wash

Osborne Wash

Bouse Wash

Cunningham Wash

McCoy Wash

Italian Wash

La Cholla Wash

Centennial Wash

Ehrenberg Wash

Weaver Wash

French Creek

Alamo Wash

Mohave Wash

Gould Wash

Milpitas Wash

Lopez Wash

Hoodoo Wash

Red Raven Wash

Indian Wash

Julian Wash

USDA-FSA-APFO Aerial Photography Field Office

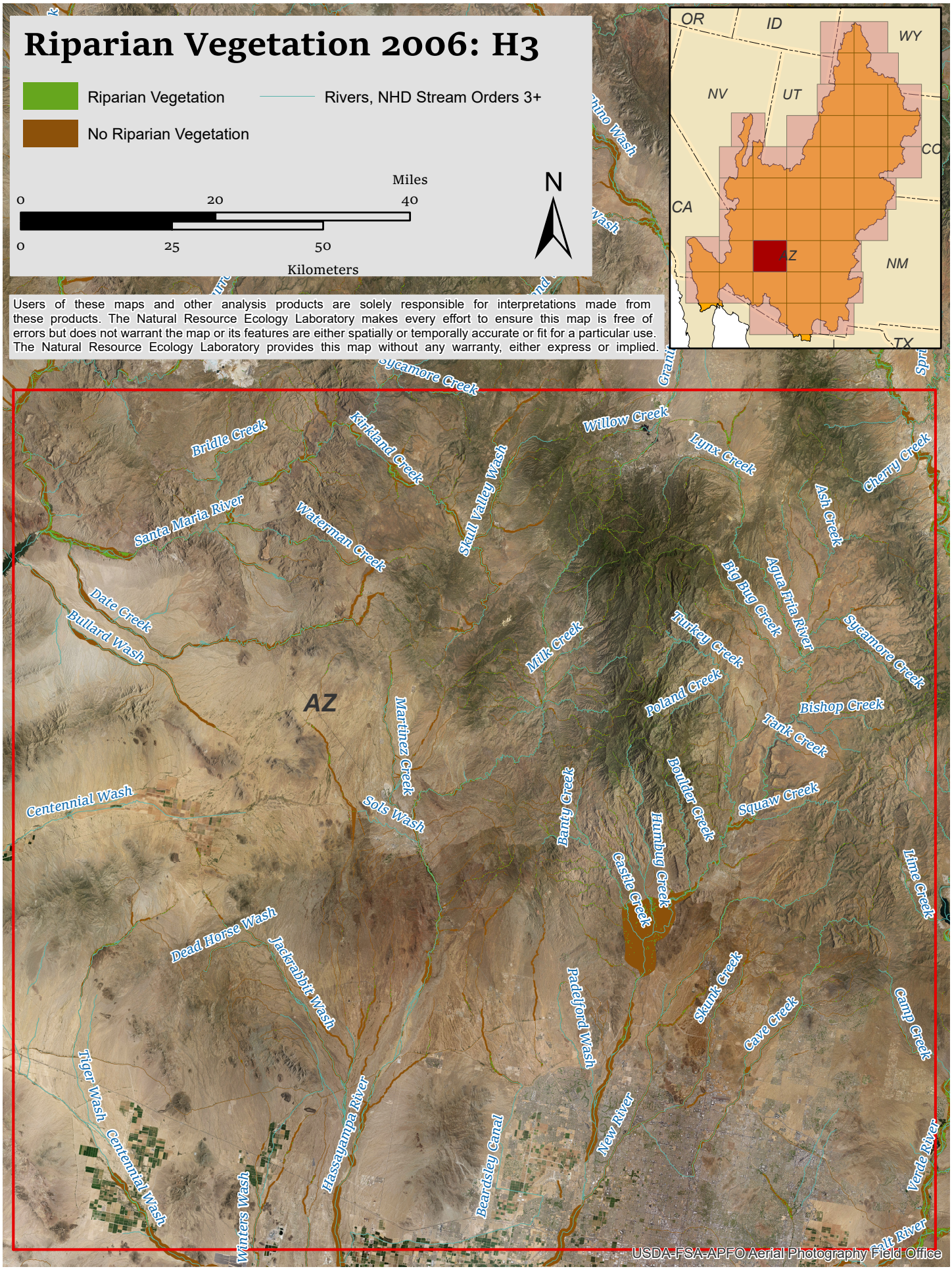
Riparian Vegetation 2006: H3
Riparian Vegetation
Rivers, NHD Stream Orders 3+
No Riparian Vegetation
Miles
0
20
40
0
25
50
Kilometers
N
Users of these maps and other analysis products are solely responsible for interpretations made from these products. The Natural Resource Ecology Laboratory makes every effort to ensure this map is free of errors but does not warrant the map or its features are either spatially or temporally accurate or fit for a particular use. The Natural Resource Ecology Laboratory provides this map without any warranty, either express or implied.
OR
ID
WY
NV
UT
CO
CA
AZ
NM
TX
Sycamore Creek
Bridle Creek
Kirkland Creek
Willow Creek
Lynx Creek
Cherry Creek
Ash Creek
Santa Maria River
Waterman Creek
Skull Valley Wash
Big Bug Creek
Agua Fria River
Sycamore Creek
Date Creek
Bullard Wash
Turkey Creek
Milk Creek
Poland Creek
Bishop Creek
Tank Creek
AZ
Martinez Creek
Boulder Creek
Squaw Creek
Centennial Wash
Sols Wash
Banty Creek
Humbug Creek
Castle Creek
Lime Creek
Dead Horse Wash
Jackrabbit Wash
Padelford Wash
Skunk Creek
Cave Creek
Camp Creek
Tiger Wash
Centennial Wash
Hassayampa River
New River
Beardsley Canal
Verde River
Winters Wash
Salt River
USDA-FSA-APFO Aerial Photography Field Office

Riparian Vegetation 2016: H3

Riparian Vegetation

No Riparian Vegetation

Rivers, NHD Stream Orders 3+

Miles

0 20 40

0 25 50

Kilometers

N

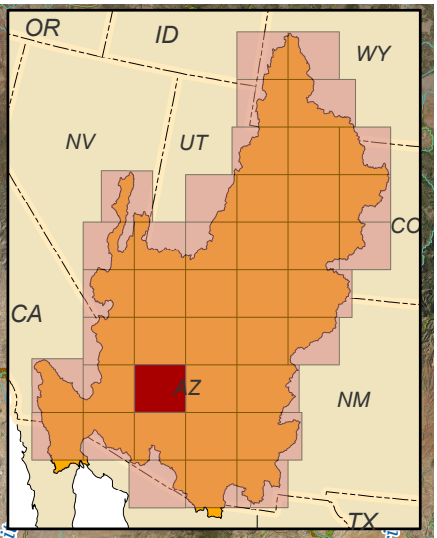

Users of these maps and other analysis products are solely responsible for interpretations made from these products. The Natural Resource Ecology Laboratory makes every effort to ensure this map is free of errors but does not warrant the map or its features are either spatially or temporally accurate or fit for a particular use. The Natural Resource Ecology Laboratory provides this map without any warranty, either express or implied.

Sycamore Creek
Bridle Creek
Kirkland Creek
Willow Creek
Lynx Creek
Cherry Creek
Skull Valley Wash
Santa Maria River
Waterman Creek
Ash Creek
Big Bug Creek
Agua Fria River
Date Creek
Bullard Wash
Turkey Creek
Sycamore Creek
Milk Creek
AZ
Martinez Creek
Poland Creek
Bishop Creek
Tank Creek
Centennial Wash
Sols Wash
Boulder Creek
Squaw Creek
Banty Creek
Humbug Creek
Castle Creek
Lime Creek
Dead Horse Wash
Jackrabbit Wash
Skunk Creek
Camp Creek
Padefford Wash
Cave Creek
Tiger Wash
Centennial Wash
Hassayampa River
New River
Beardsley Canal
Verde River
Winters Wash
Salt River

USDA-FSA-APFO Aerial Photography Field Office

Riparian Vegetation Change: H3

Riparian Vegetation Gain

Riparian Vegetation Persistence

Riparian Vegetation Loss

Rivers, NHD Stream Orders 3+

Miles

0 20 40

0 25 50

Kilometers

N

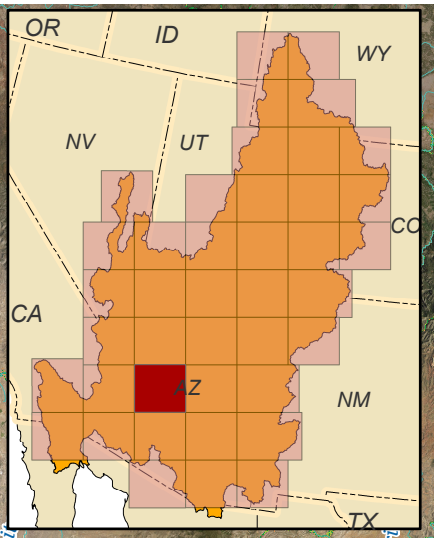

Users of these maps and other analysis products are solely responsible for interpretations made from these products. The Natural Resource Ecology Laboratory makes every effort to ensure this map is free of errors but does not warrant the map or its features are either spatially or temporally accurate or fit for a particular use. The Natural Resource Ecology Laboratory provides this map without any warranty, either express or implied.

Sycamore Creek
Bridle Creek
Kirkland Creek
Willow Creek
Lynx Creek
Cherry Creek
Skull Valley Wash
Santa Maria River
Waterman Creek
Ash Creek
Big Bug Creek
Agua Fria River
Date Creek
Bullard Wash
Turkey Creek
Sycamore Creek
Milk Creek
AZ
Martinez Creek
Poland Creek
Bishop Creek
Tank Creek
Centennial Wash
Sols Wash
Boulder Creek
Banty Creek
Squaw Creek
Humbug Creek
Castle Creek
Lime Creek
Dead Horse Wash
Jackrabbit Wash
Skunk Creek
Camp Creek
Cave Creek
Tiger Wash
Centennial Wash
Hassayampa River
Paddeford Wash
New River
Beardsley Canal
Winters Wash
Verde River
Salt River

USDA-FSA-APFO Aerial Photography Field Office

Riparian Vegetation 2006: H4

Riparian Vegetation

No Riparian Vegetation

Rivers, NHD Stream Orders 3+

Miles

0 20 40

0 25 50

Kilometers

N

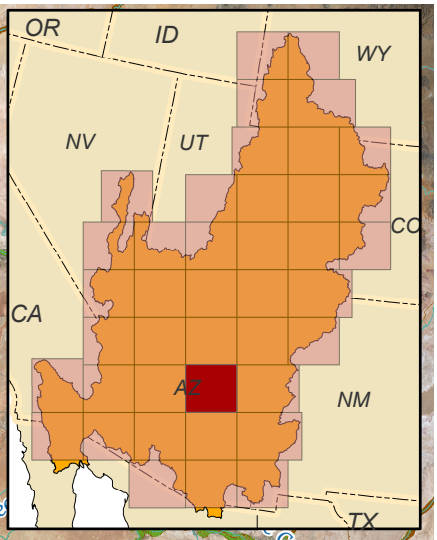

Users of these maps and other analysis products are solely responsible for interpretations made from these products. The Natural Resource Ecology Laboratory makes every effort to ensure this map is free of errors but does not warrant the map or its features are either spatially or temporally accurate or fit for a particular use. The Natural Resource Ecology Laboratory provides this map without any warranty, either express or implied.

Dry Beaver Creek
Wet Beaver Creek
West Clear Creek
East Clear Creek
Willow Creek
Potato Wash
Fossil Creek
Webber Creek
Ellison Creek
Chevelon Creek
Buckskin Wash
Phoenix Park Wash
Day Wash
Cottonwood Wash
Dodson Wash
Silver Creek
Verde River
East Verde River
Houston Creek
Haigler Creek
Deadman Creek
Rye Creek
Gun Creek
Spring Creek
AZ
Sheep Creek
Slate Creek
Sycamore Creek
Tonto Creek
Canyon Creek
Cibecue Creek
Corduroy Creek
Carrizo Creek
Greenback Creek
Workman Creek
Willow Creek
Cherry Creek
East Cedar Creek
Rock Creek
Cedar Creek
Salt River
Sawmill Creek
Ash Creek
Cave Creek
Amos Wash
White River
Cottonwood Creek
Colorado River

USDA-FSA-APFO Aerial Photography Field Office

Riparian Vegetation 2016: H4

Riparian Vegetation

No Riparian Vegetation

Rivers, NHD Stream Orders 3+

Miles

0 20 40

0 25 50

Kilometers

N

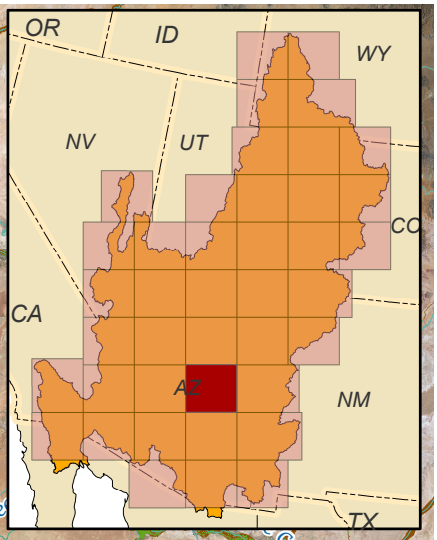

Users of these maps and other analysis products are solely responsible for interpretations made from these products. The Natural Resource Ecology Laboratory makes every effort to ensure this map is free of errors but does not warrant the map or its features are either spatially or temporally accurate or fit for a particular use. The Natural Resource Ecology Laboratory provides this map without any warranty, either express or implied.

Dry Beaver Creek
Wet Beaver Creek
West Clear Creek
East Clear Creek
Willow Creek
Potato Wash
Chevelon Creek
Fossil Creek
Webber Creek
Ellison Creek
Verde River
East Verde River
Buckskin Wash
Phoenix Park Wash
Day Wash
Cottonwood Wash
Dodson Wash
Silver Creek
Colorado River
Haigler Creek
Houston Creek
Deadman Creek
Rye Creek
Gun Creek
Spring Creek
AZ
Sheep Creek
Slate Creek
Sycamore Creek
Tonto Creek
Canyon Creek
Cibecue Creek
Corduroy Creek
Carrizo Creek
Greenback Creek
Workman Creek
Willow Creek
Cherry Creek
East Cedar Creek
Rock Creek
Cedar Creek
Salt River
Sawmill Creek
Ash Creek
Cave Creek
Amos Wash
White River
Cottonwood Creek

USDA-FSA-APFO Aerial Photography Field Office

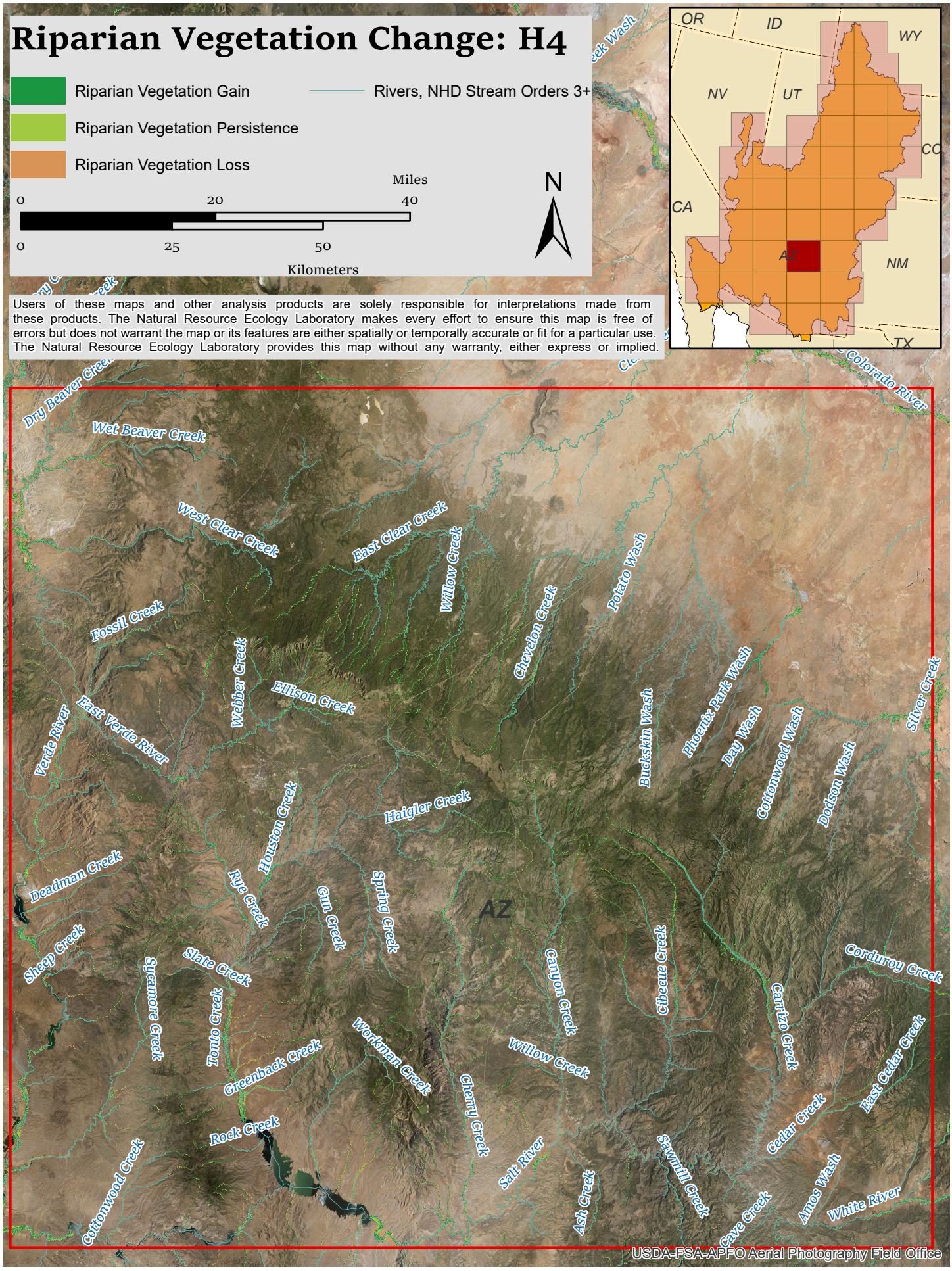
Riparian Vegetation Change: H4
Riparian Vegetation Gain
Riparian Vegetation Persistence
Riparian Vegetation Loss
Rivers, NHD Stream Orders 3+
Miles
0
20
40
0
25
50
Kilometers
N
OR
ID
WY
NV
UT
CO
CA
AZ
NM
TX
Users of these maps and other analysis products are solely responsible for interpretations made from these products. The Natural Resource Ecology Laboratory makes every effort to ensure this map is free of errors but does not warrant the map or its features are either spatially or temporally accurate or fit for a particular use. The Natural Resource Ecology Laboratory provides this map without any warranty, either express or implied.
Dry Beaver Creek
Wet Beaver Creek
West Clear Creek
East Clear Creek
Willow Creek
Potato Wash
Colorado River
Fossil Creek
Webber Creek
Ellison Creek
Chevelon Creek
Buckskin Wash
Phoenix Park Wash
Day Wash
Cottonwood Wash
Dodson Wash
Silver Creek
Verde River
East Verde River
Houston Creek
Haigler Creek
Deadman Creek
Rye Creek
Gun Creek
Spring Creek
AZ
Sheep Creek
Slate Creek
Sycamore Creek
Tonto Creek
Canyon Creek
Cibecue Creek
Corduroy Creek
Carrizo Creek
Greenback Creek
Workman Creek
Willow Creek
Cherry Creek
East Cedar Creek
Cedar Creek
Rock Creek
Salt River
Ash Creek
Sawmill Creek
Cave Creek
Amos Wash
White River
Cottonwood Creek
USDA-FSA-APFO Aerial Photography Field Office

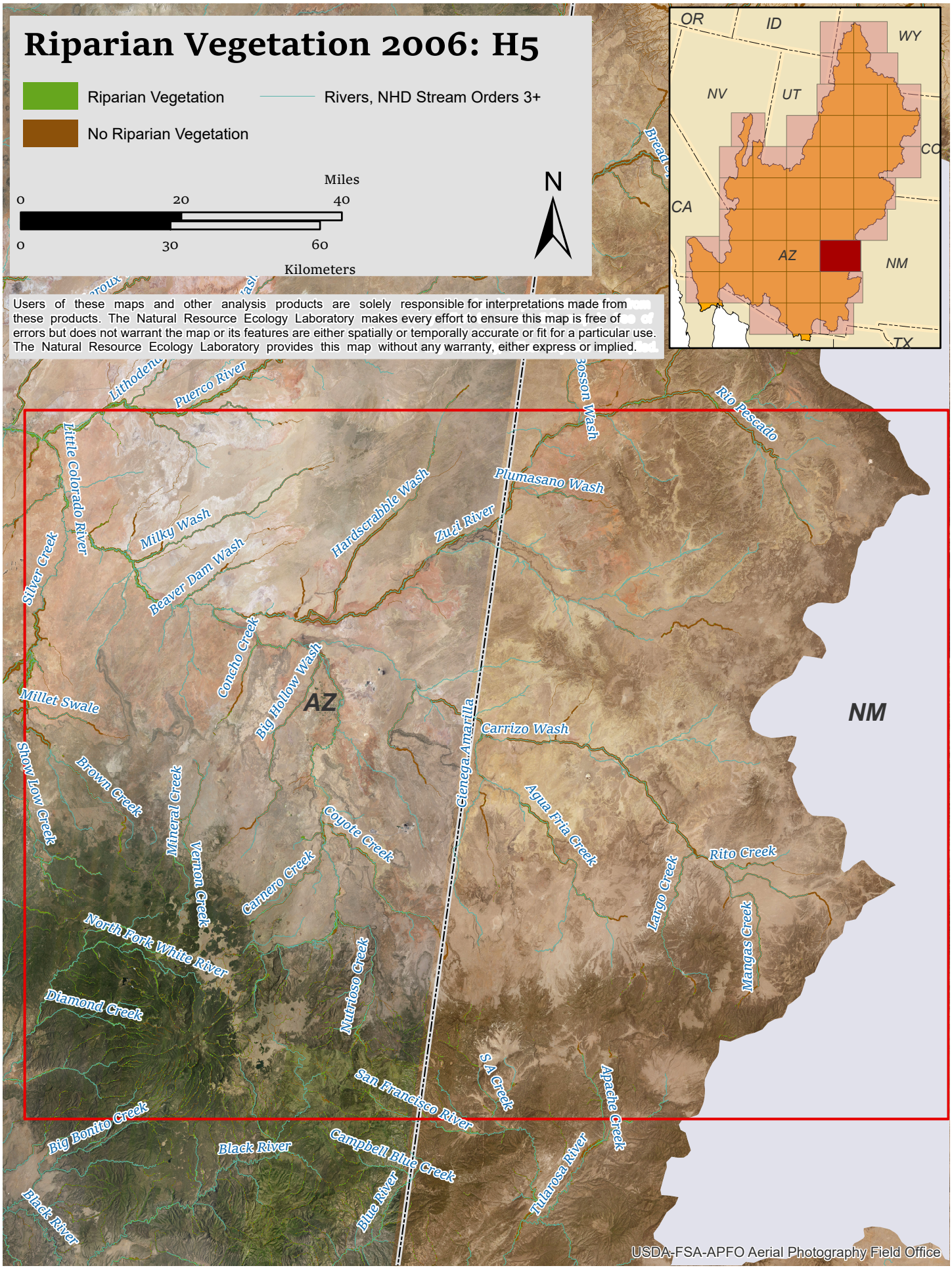
Riparian Vegetation 2006: H5
Riparian Vegetation
No Riparian Vegetation
Rivers, NHD Stream Orders 3+
Miles
0
20
40
0
30
60
Kilometers
N
OR
ID
WY
NV
UT
CO
CA
AZ
NM
TX
Users of these maps and other analysis products are solely responsible for interpretations made from these products. The Natural Resource Ecology Laboratory makes every effort to ensure this map is free of errors but does not warrant the map or its features are either spatially or temporally accurate or fit for a particular use. The Natural Resource Ecology Laboratory provides this map without any warranty, either express or implied.
Puerco River
Little Colorado River
Silver Creek
Milky Wash
Beaver Dam Wash
Hardscrabble Wash
Zuñi River
Bosson Wash
Plumasano Wash
Rio Pescado
Concho Creek
Big Hollow Wash
Millet Swale
Show Low Creek
Brown Creek
Mineral Creek
Vernon Creek
Coyote Creek
Carnero Creek
North Fork White River
Diamond Creek
Nutrioso Creek
Cienega Amarilla
Carrizo Wash
Agua Fria Creek
Largo Creek
Rito Creek
Mangas Creek
S A Creek
San Francisco River
Apache Creek
Big Bonito Creek
Black River
Campbell Blue Creek
Blue River
Tularosa River
Black River
USDA-FSA-APFO Aerial Photography Field Office

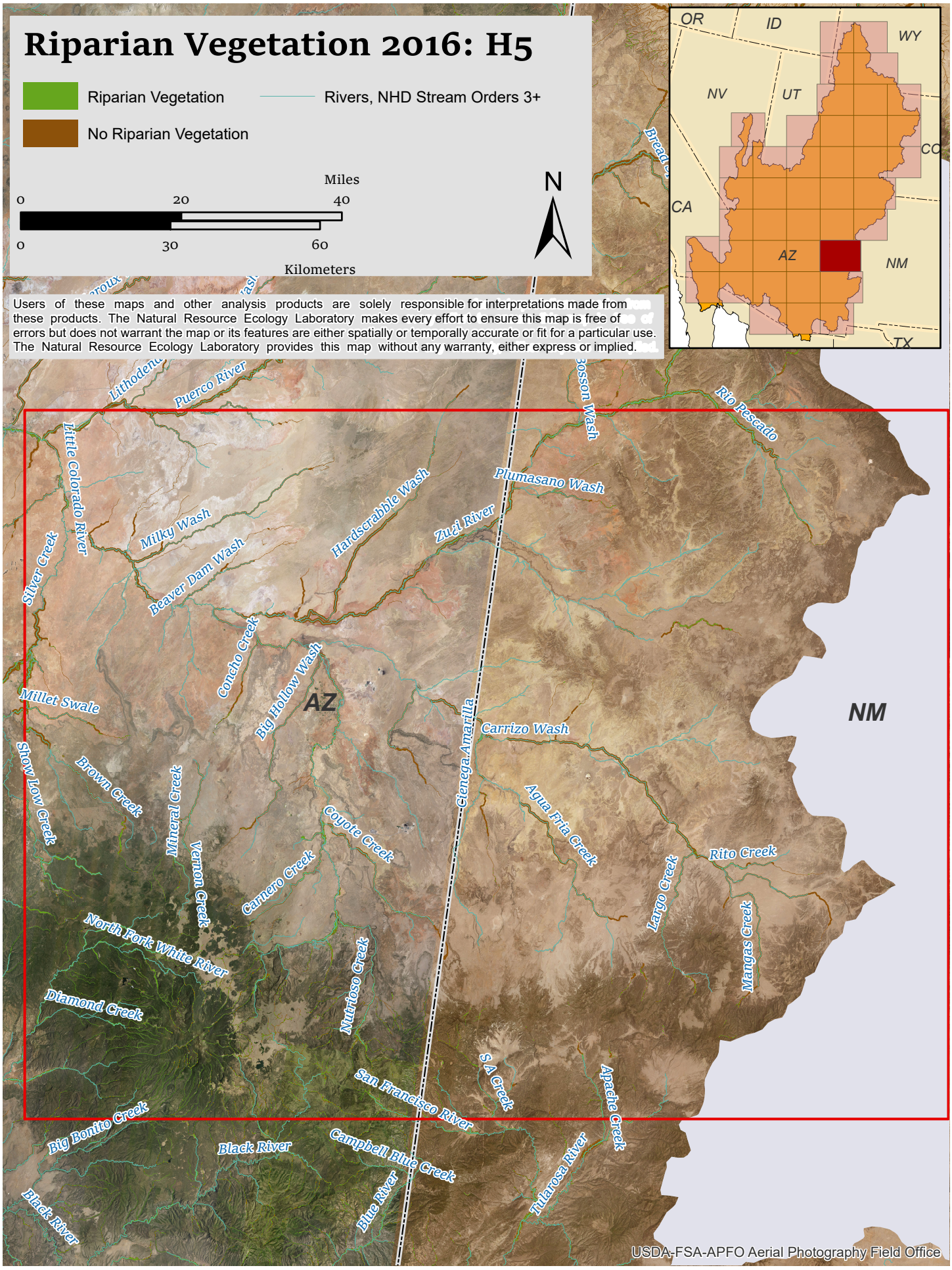
Riparian Vegetation 2016: H5
Riparian Vegetation
No Riparian Vegetation
Rivers, NHD Stream Orders 3+
Miles
0
20
40
0
30
60
Kilometers
N
OR
ID
WY
NV
UT
CO
CA
AZ
NM
TX
Users of these maps and other analysis products are solely responsible for interpretations made from these products. The Natural Resource Ecology Laboratory makes every effort to ensure this map is free of errors but does not warrant the map or its features are either spatially or temporally accurate or fit for a particular use. The Natural Resource Ecology Laboratory provides this map without any warranty, either express or implied.
Puerco River
Little Colorado River
Silver Creek
Milky Wash
Beaver Dam Wash
Hardscrabble Wash
Zuñi River
Bosson Wash
Plumasano Wash
Rio Pescado
Concho Creek
Big Hollow Wash
Millet Swale
Show Low Creek
Brown Creek
Mineral Creek
Vernon Creek
Coyote Creek
Carnero Creek
North Fork White River
Diamond Creek
Nutrioso Creek
Cienega Amarilla
Carrizo Wash
Agua Fria Creek
Rito Creek
Largo Creek
Mangas Creek
S A Creek
San Francisco River
Apache Creek
Big Bonito Creek
Black River
Campbell Blue Creek
Blue River
Tularosa River
Black River
AZ
NM
USDA-FSA-APFO Aerial Photography Field Office

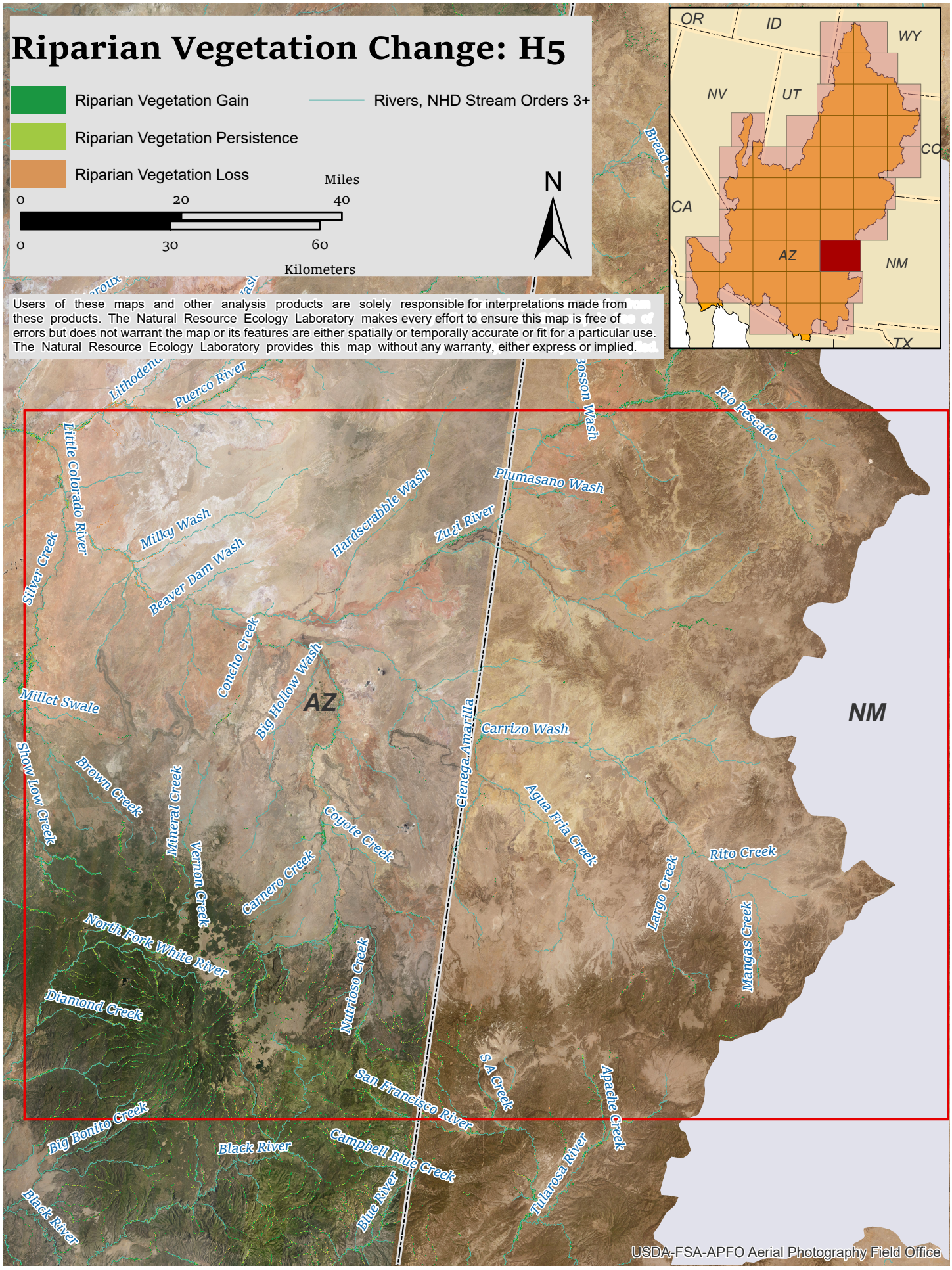
Riparian Vegetation Change: H5
Riparian Vegetation Gain
Riparian Vegetation Persistence
Riparian Vegetation Loss
Rivers, NHD Stream Orders 3+
Miles
0
20
40
0
30
60
Kilometers
N
Users of these maps and other analysis products are solely responsible for interpretations made from these products. The Natural Resource Ecology Laboratory makes every effort to ensure this map is free of errors but does not warrant the map or its features are either spatially or temporally accurate or fit for a particular use. The Natural Resource Ecology Laboratory provides this map without any warranty, either express or implied.
OR
ID
WY
NV
UT
CO
CA
AZ
NM
TX
Puerco River
Little Colorado River
Silver Creek
Milky Wash
Beaver Dam Wash
Hardscrabble Wash
Zuñi River
Bosson Wash
Plumasano Wash
Rio Pescado
Concho Creek
Big Hollow Wash
Millet Swale
Carrizo Wash
Cienega Amarilla
Show Low Creek
Brown Creek
Mineral Creek
Vernon Creek
Coyote Creek
Carnero Creek
Agua Fria Creek
Rito Creek
Largo Creek
Mangas Creek
North Fork White River
Nutrioso Creek
Diamond Creek
S A Creek
San Francisco River
Apache Creek
Big Bonito Creek
Black River
Campbell Blue Creek
Blue River
Tularosa River
Black River
AZ
NM
USDA-FSA-APFO Aerial Photography Field Office

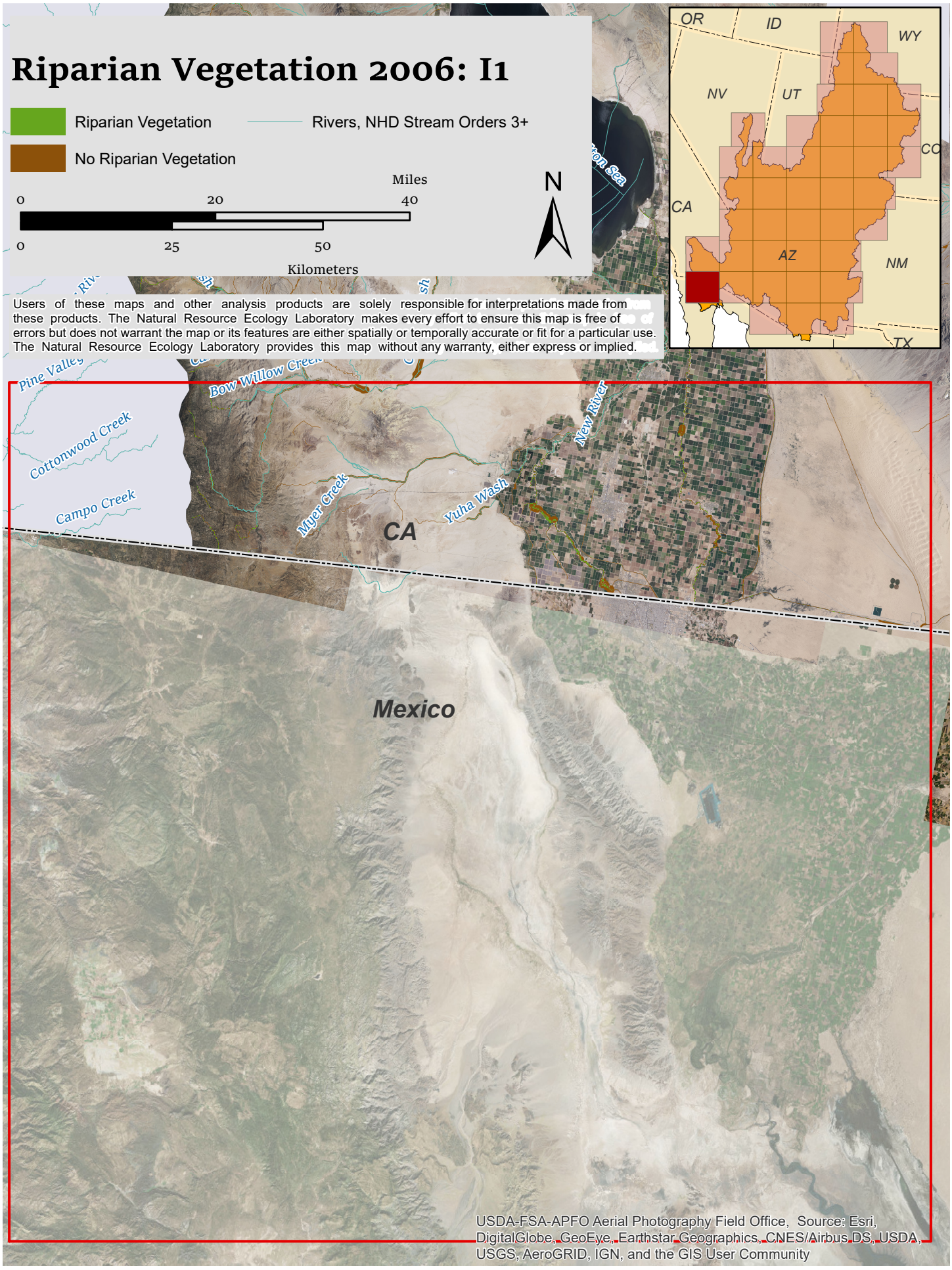
Riparian Vegetation 2006: I1
Riparian Vegetation
No Riparian Vegetation
Rivers, NHD Stream Orders 3+
Miles
0
20
40
0
25
50
Kilometers
N
Users of these maps and other analysis products are solely responsible for interpretations made from these products. The Natural Resource Ecology Laboratory makes every effort to ensure this map is free of errors but does not warrant the map or its features are either spatially or temporally accurate or fit for a particular use. The Natural Resource Ecology Laboratory provides this map without any warranty, either express or implied.
OR
ID
WY
NV
UT
CO
CA
AZ
NM
TX
Pine Valley
Bow Willow Creek
Cottonwood Creek
Campo Creek
Myer Creek
Yuha Wash
New River
CA
Mexico
USDA-FSA-APFO Aerial Photography Field Office, Source: Esri, DigitalGlobe, GeoEye, Earthstar Geographics, CNES/Airbus DS, USDA, USGS, AeroGRID, IGN, and the GIS User Community

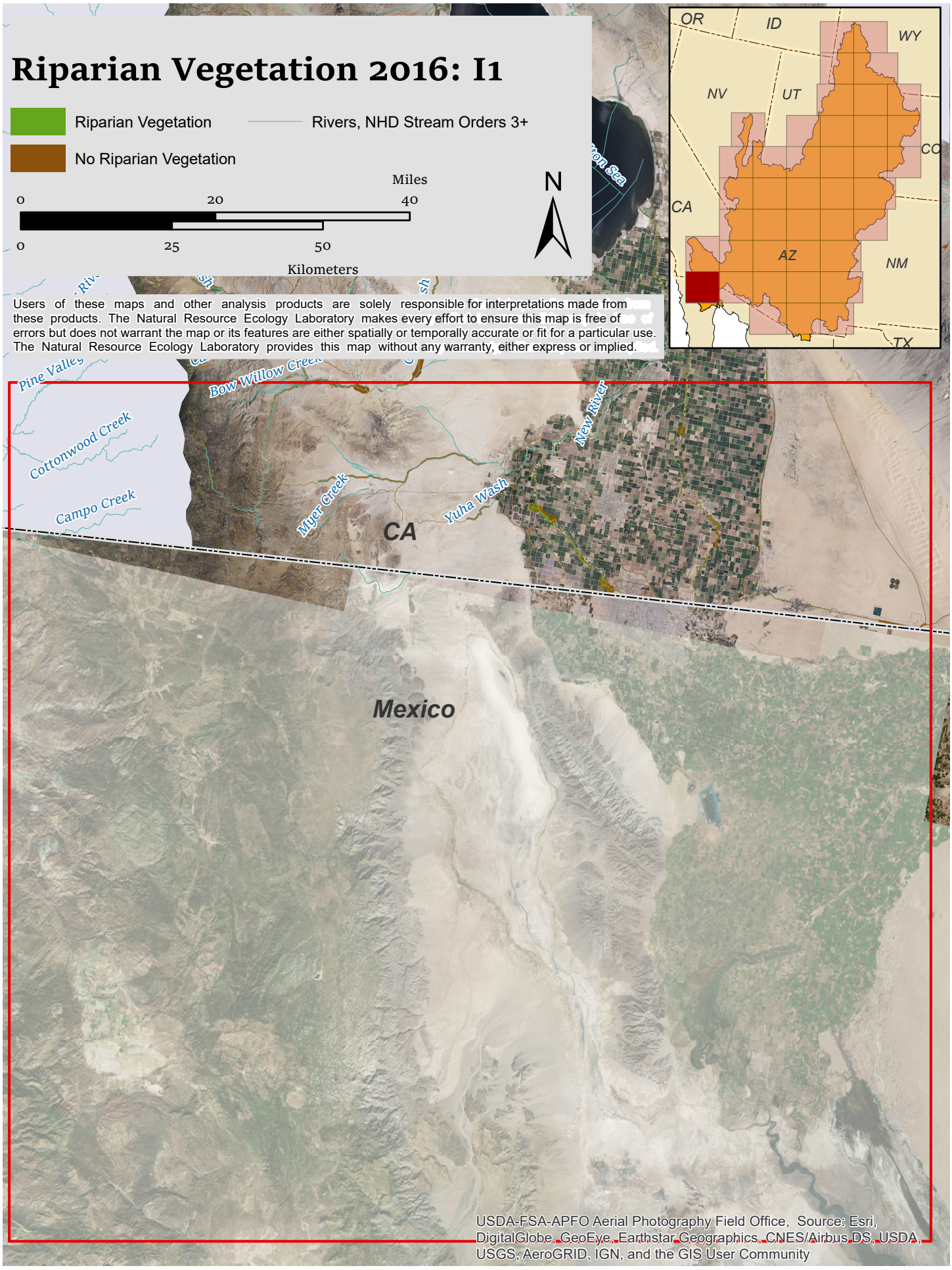
Riparian Vegetation 2016: I1
Riparian Vegetation
No Riparian Vegetation
Rivers, NHD Stream Orders 3+
Miles
0
20
40
0
25
50
Kilometers
N
Users of these maps and other analysis products are solely responsible for interpretations made from these products. The Natural Resource Ecology Laboratory makes every effort to ensure this map is free of errors but does not warrant the map or its features are either spatially or temporally accurate or fit for a particular use. The Natural Resource Ecology Laboratory provides this map without any warranty, either express or implied.
OR
ID
WY
NV
UT
CO
CA
AZ
NM
TX
Pine Valley
Bow Willow Creek
Cottonwood Creek
Campo Creek
Myer Creek
Yuha Wash
New River
CA
Mexico
USDA-FSA-APFO Aerial Photography Field Office, Source: Esri, DigitalGlobe, GeoEye, Earthstar Geographics, CNES/Airbus DS, USDA, USGS, AeroGRID, IGN, and the GIS User Community

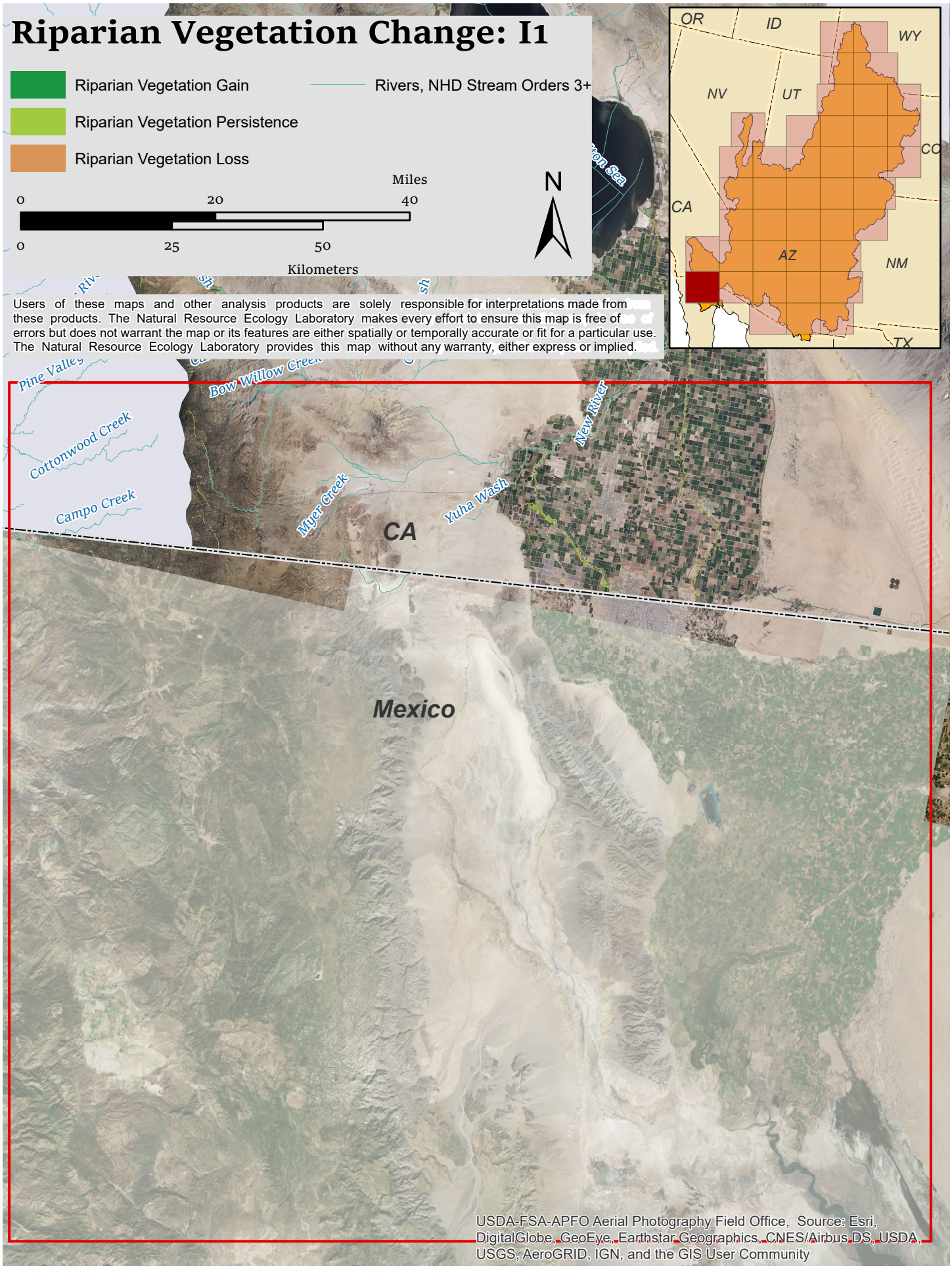
Riparian Vegetation Change: I1
Riparian Vegetation Gain
Riparian Vegetation Persistence
Riparian Vegetation Loss
Rivers, NHD Stream Orders 3+
Miles
0
20
40
0
25
50
Kilometers
N
Users of these maps and other analysis products are solely responsible for interpretations made from these products. The Natural Resource Ecology Laboratory makes every effort to ensure this map is free of errors but does not warrant the map or its features are either spatially or temporally accurate or fit for a particular use. The Natural Resource Ecology Laboratory provides this map without any warranty, either express or implied.
OR
ID
WY
NV
UT
CO
CA
AZ
NM
TX
Pine Valley
Bow Willow Creek
Cottonwood Creek
Campo Creek
Myer Creek
Yuha Wash
New River
CA
Mexico
USDA-FSA-APFO Aerial Photography Field Office, Source: Esri, DigitalGlobe, GeoEye, Earthstar Geographics, CNES/Airbus DS, USDA, USGS, AeroGRID, IGN, and the GIS User Community

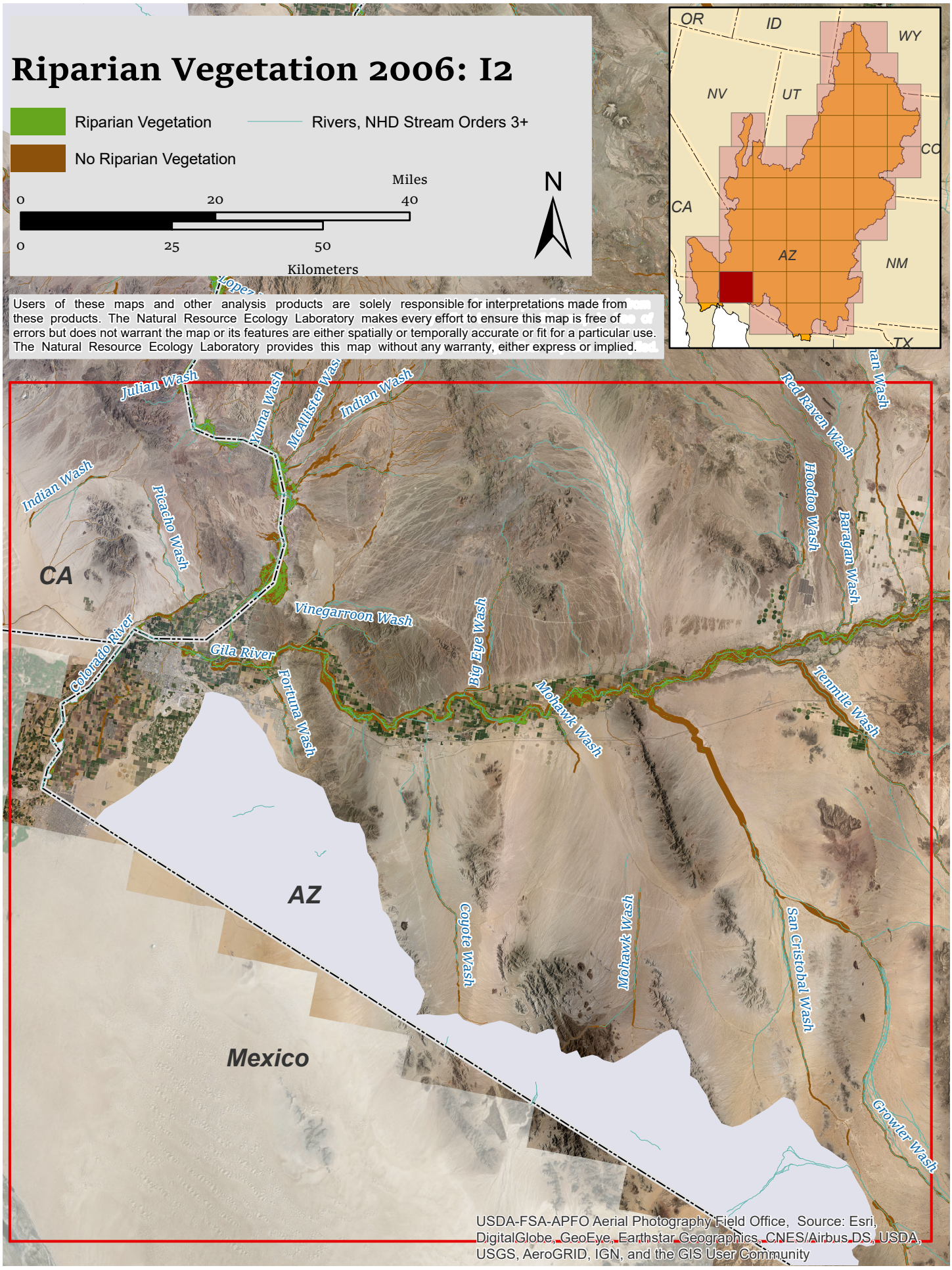
Riparian Vegetation 2006: I2
Riparian Vegetation
No Riparian Vegetation
Rivers, NHD Stream Orders 3+
Miles
0
20
40
0
25
50
Kilometers
N
Users of these maps and other analysis products are solely responsible for interpretations made from these products. The Natural Resource Ecology Laboratory makes every effort to ensure this map is free of errors but does not warrant the map or its features are either spatially or temporally accurate or fit for a particular use. The Natural Resource Ecology Laboratory provides this map without any warranty, either express or implied.
OR
ID
WY
NV
UT
CO
CA
AZ
NM
TX
Julian Wash
Yuma Wash
McAllister Wash
Indian Wash
Indian Wash
Picacho Wash
Red Raven Wash
Hoodoo Wash
Baragan Wash
CA
Vinegarroon Wash
Big Eye Wash
Colorado River
Gila River
Fortuna Wash
Mohawk Wash
Tenmile Wash
AZ
Coyote Wash
Mohawk Wash
San Cristobal Wash
Mexico
Growler Wash
USDA-FSA-APFO Aerial Photography Field Office, Source: Esri, DigitalGlobe, GeoEye, Earthstar Geographics, CNES/Airbus DS, USDA, USGS, AeroGRID, IGN, and the GIS User Community

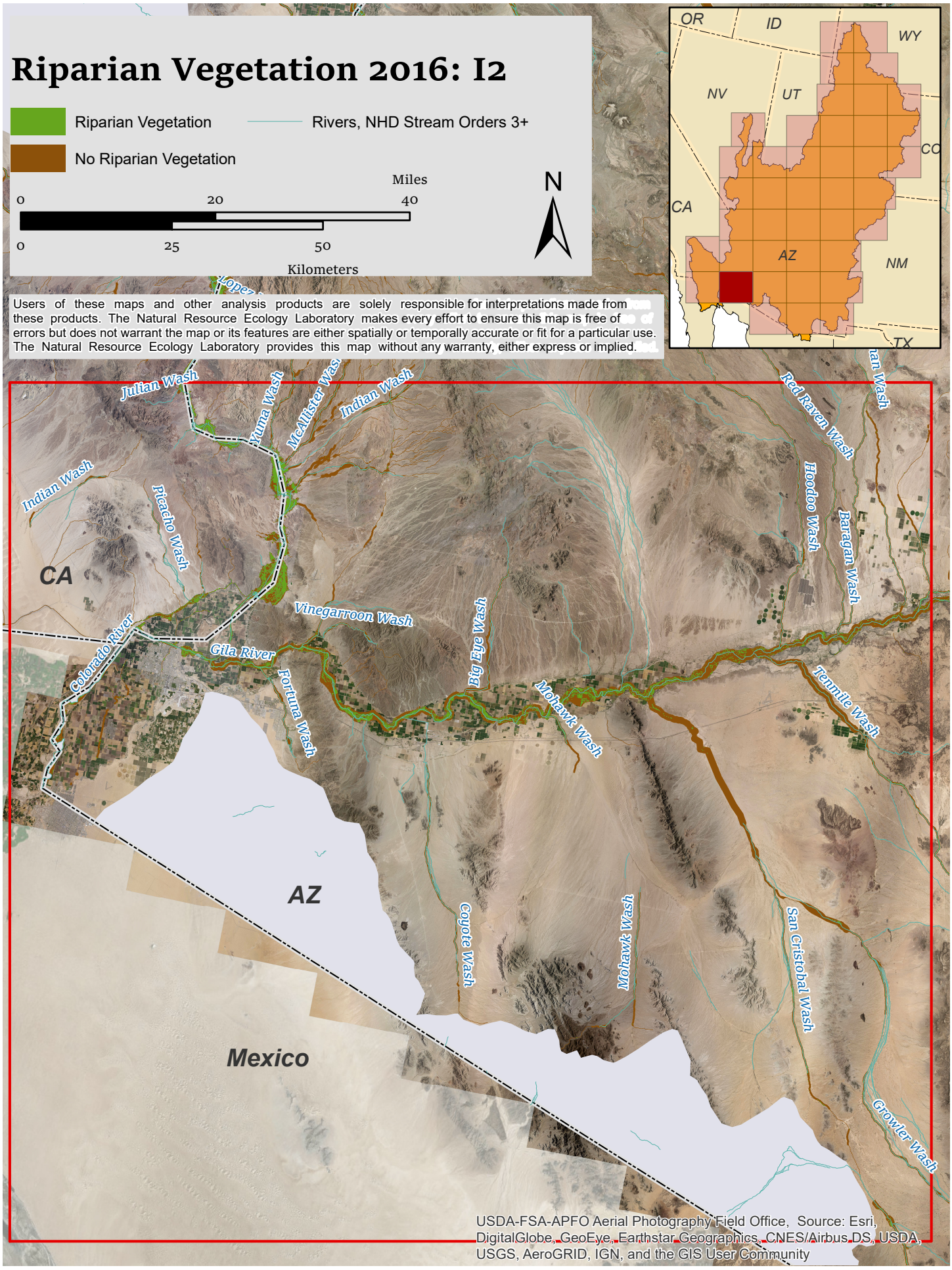
Riparian Vegetation 2016: I2
Riparian Vegetation
No Riparian Vegetation
Rivers, NHD Stream Orders 3+
Miles
0
20
40
0
25
50
Kilometers
N
Users of these maps and other analysis products are solely responsible for interpretations made from these products. The Natural Resource Ecology Laboratory makes every effort to ensure this map is free of errors but does not warrant the map or its features are either spatially or temporally accurate or fit for a particular use. The Natural Resource Ecology Laboratory provides this map without any warranty, either express or implied.
OR
ID
WY
NV
UT
CO
CA
AZ
NM
TX
Julian Wash
Yuma Wash
McAllister Wash
Indian Wash
Indian Wash
Picacho Wash
Red Raven Wash
Hoodoo Wash
Baragan Wash
CA
Vinegarroon Wash
Big Eye Wash
Colorado River
Gila River
Fortuna Wash
Mohawk Wash
Tenmile Wash
AZ
Coyote Wash
Mohawk Wash
San Cristobal Wash
Mexico
Growler Wash
USDA-FSA-APFO Aerial Photography Field Office, Source: Esri, DigitalGlobe, GeoEye, Earthstar Geographics, CNES/Airbus DS, USDA, USGS, AeroGRID, IGN, and the GIS User Community

Riparian Vegetation Change: I2

Riparian Vegetation Gain

Riparian Vegetation Persistence

Riparian Vegetation Loss

Rivers, NHD Stream Orders 3+

Miles

0 20 40

0 25 50

Kilometers

N

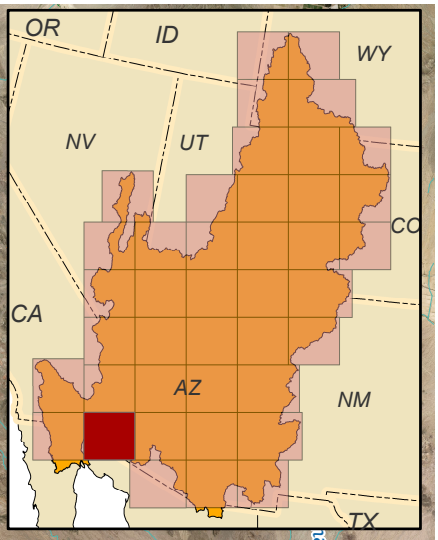

Users of these maps and other analysis products are solely responsible for interpretations made from these products. The Natural Resource Ecology Laboratory makes every effort to ensure this map is free of errors but does not warrant the map or its features are either spatially or temporally accurate or fit for a particular use. The Natural Resource Ecology Laboratory provides this map without any warranty, either express or implied.

Julian Wash
Yuma Wash
McAllister Wash
Indian Wash
Indian Wash
Picacho Wash
CA
Vinegarroon Wash
Colorado River
Gila River
Fortuna Wash
Big Eye Wash
Mohawk Wash
Red Raven Wash
Hoodoo Wash
Baragan Wash
Tenmile Wash
AZ
Coyote Wash
Mohawk Wash
San Cristobal Wash
Mexico
Growler Wash

USDA-FSA-APFO Aerial Photography Field Office, Source: Esri, DigitalGlobe, GeoEye, Earthstar Geographics, CNES/Airbus DS, USDA, USGS, AeroGRID, IGN, and the GIS User Community

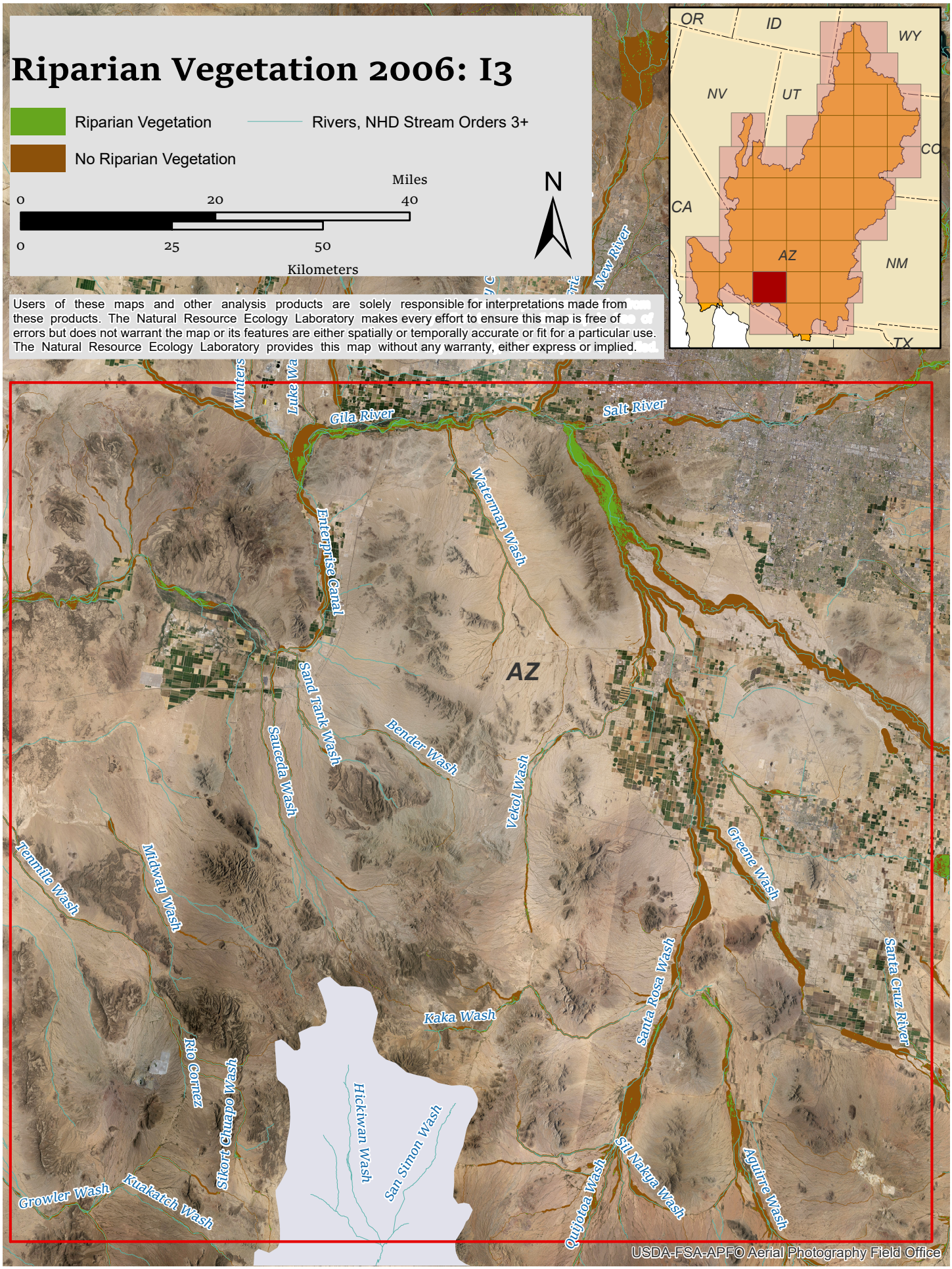
Riparian Vegetation 2006: I3
Riparian Vegetation
No Riparian Vegetation
Rivers, NHD Stream Orders 3+
Miles
0
20
40
0
25
50
Kilometers
N
Users of these maps and other analysis products are solely responsible for interpretations made from these products. The Natural Resource Ecology Laboratory makes every effort to ensure this map is free of errors but does not warrant the map or its features are either spatially or temporally accurate or fit for a particular use. The Natural Resource Ecology Laboratory provides this map without any warranty, either express or implied.
OR
ID
WY
NV
UT
CO
CA
AZ
NM
TX
Winters
Gila River
Salt River
New River
Waterman Wash
Enterprise Canal
Sand Tank Wash
Sauceda Wash
Bender Wash
Vekol Wash
Tenmile Wash
Midway Wash
Greene Wash
Santa Rosa Wash
Santa Cruz River
Kaka Wash
Rio Cornez
Sikort Chuapo Wash
Hickiwan Wash
San Simon Wash
Growler Wash
Kuakatch Wash
Quijotoa Wash
Sil Nakya Wash
Aguirre Wash
USDA-FSA-APFO Aerial Photography Field Office

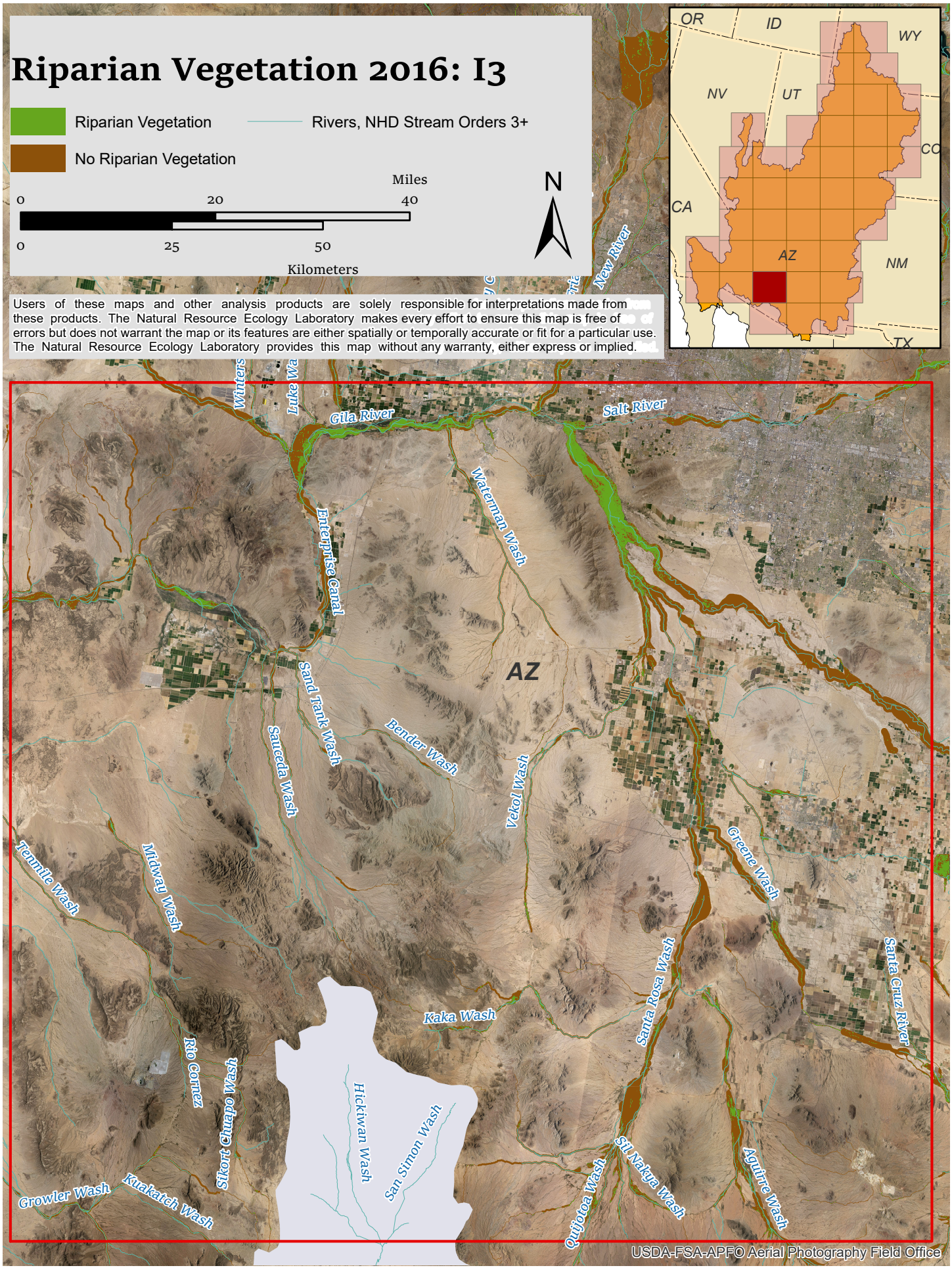
Riparian Vegetation 2016: I3
Riparian Vegetation
Rivers, NHD Stream Orders 3+
No Riparian Vegetation
Miles
0
20
40
0
25
50
Kilometers
N
Users of these maps and other analysis products are solely responsible for interpretations made from these products. The Natural Resource Ecology Laboratory makes every effort to ensure this map is free of errors but does not warrant the map or its features are either spatially or temporally accurate or fit for a particular use. The Natural Resource Ecology Laboratory provides this map without any warranty, either express or implied.
OR
ID
WY
NV
UT
CO
CA
AZ
NM
TX
Gila River
Salt River
New River
Waterman Wash
Enterprise Canal
Sand Tank Wash
Sauceda Wash
Bender Wash
Vekol Wash
Greene Wash
Santa Rosa Wash
Santa Cruz River
Tenmile Wash
Midway Wash
Kaka Wash
Rio Cornez
Sikort Chuapo Wash
Hickiwan Wash
San Simon Wash
Growler Wash
Kuakatch Wash
Quijotoa Wash
Sil Nakya Wash
Aguirre Wash
AZ
USDA-FSA-APFO Aerial Photography Field Office

Riparian Vegetation Change: I3

Riparian Vegetation Gain

Riparian Vegetation Persistence

Riparian Vegetation Loss

Rivers, NHD Stream Orders 3+

Miles

0 20 40

0 25 50

Kilometers

N

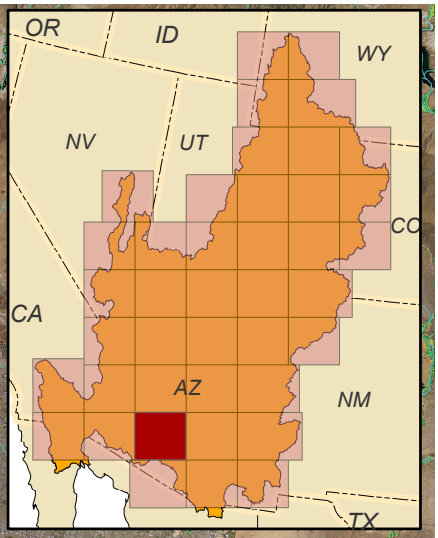

Users of these maps and other analysis products are solely responsible for interpretations made from these products. The Natural Resource Ecology Laboratory makes every effort to ensure this map is free of errors but does not warrant the map or its features are either spatially or temporally accurate or fit for a particular use. The Natural Resource Ecology Laboratory provides this map without any warranty, either express or implied.

Winters Wash
Luke Wash
Gila River
Salt River
New River
Waterman Wash
Enterprise Canal
AZ
Sand Tank Wash
Sauceda Wash
Bender Wash
Vekol Wash
Greene Wash
Tenmile Wash
Midway Wash
Santa Rosa Wash
Santa Cruz River
Kaka Wash
Rio Cornez
Sikort Chuapo Wash
Hickiwan Wash
San Simon Wash
Growler Wash
Kuakatch Wash
Quijotoa Wash
Sil Nakya Wash
Aguirre Wash

USDA-FSA-APFO Aerial Photography Field Office

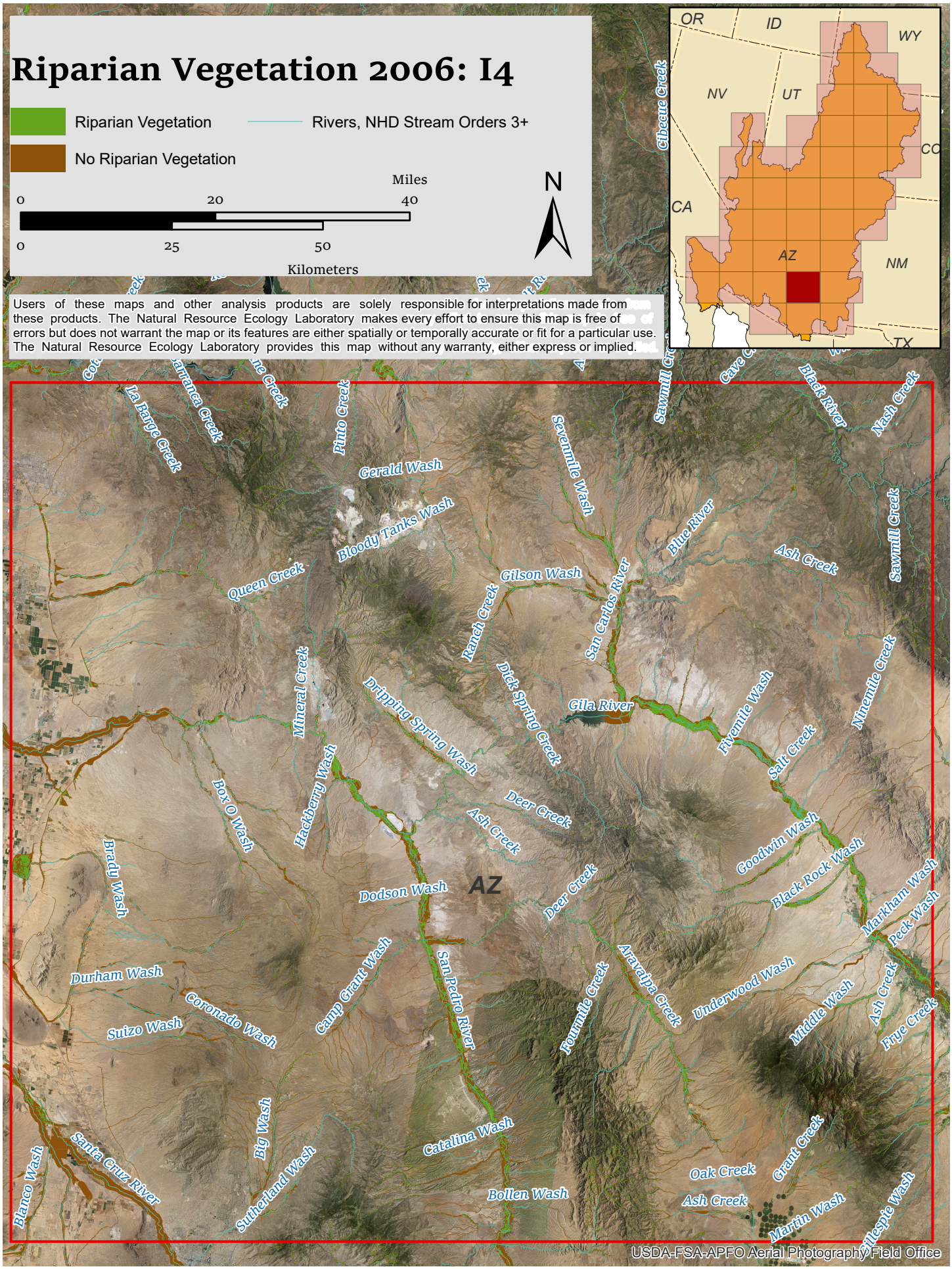
Riparian Vegetation 2006: I4
Riparian Vegetation
No Riparian Vegetation
Rivers, NHD Stream Orders 3+
Miles
0
20
40
0
25
50
Kilometers
N
OR
ID
WY
NV
UT
CO
CA
AZ
NM
TX
Users of these maps and other analysis products are solely responsible for interpretations made from these products. The Natural Resource Ecology Laboratory makes every effort to ensure this map is free of errors but does not warrant the map or its features are either spatially or temporally accurate or fit for a particular use. The Natural Resource Ecology Laboratory provides this map without any warranty, either express or implied.
Cibecue Creek
Sawmill Creek
Cave Creek
Black River
Nash Creek
La Barge Creek
Barranca Creek
Pinto Creek
Gerald Wash
Bloody Tanks Wash
Seventmile Wash
Blue River
Ash Creek
Sawmill Creek
Queen Creek
Gilson Wash
Ranch Creek
San Carlos River
Mineral Creek
Dripping Spring Wash
Dick Spring Creek
Gila River
Fivemile Wash
Ninemile Creek
Salt Creek
Box O Wash
Hackberry Wash
Deer Creek
Ash Creek
Goodwin Wash
Brady Wash
Dodson Wash
AZ
Deer Creek
Black Rock Wash
Markham Wash
Peck Wash
Durham Wash
Coronado Wash
Suizo Wash
Camp Grant Wash
San Pedro River
Fourmile Creek
Aravaipa Creek
Underwood Wash
Middle Wash
Ash Creek
Frye Creek
Big Wash
Catalina Wash
Santa Cruz River
Blanco Wash
Sutherland Wash
Bollen Wash
Oak Creek
Ash Creek
Grant Creek
Martin Wash
Gillespie Wash
USDA-FSA-APFO Aerial Photography Field Office

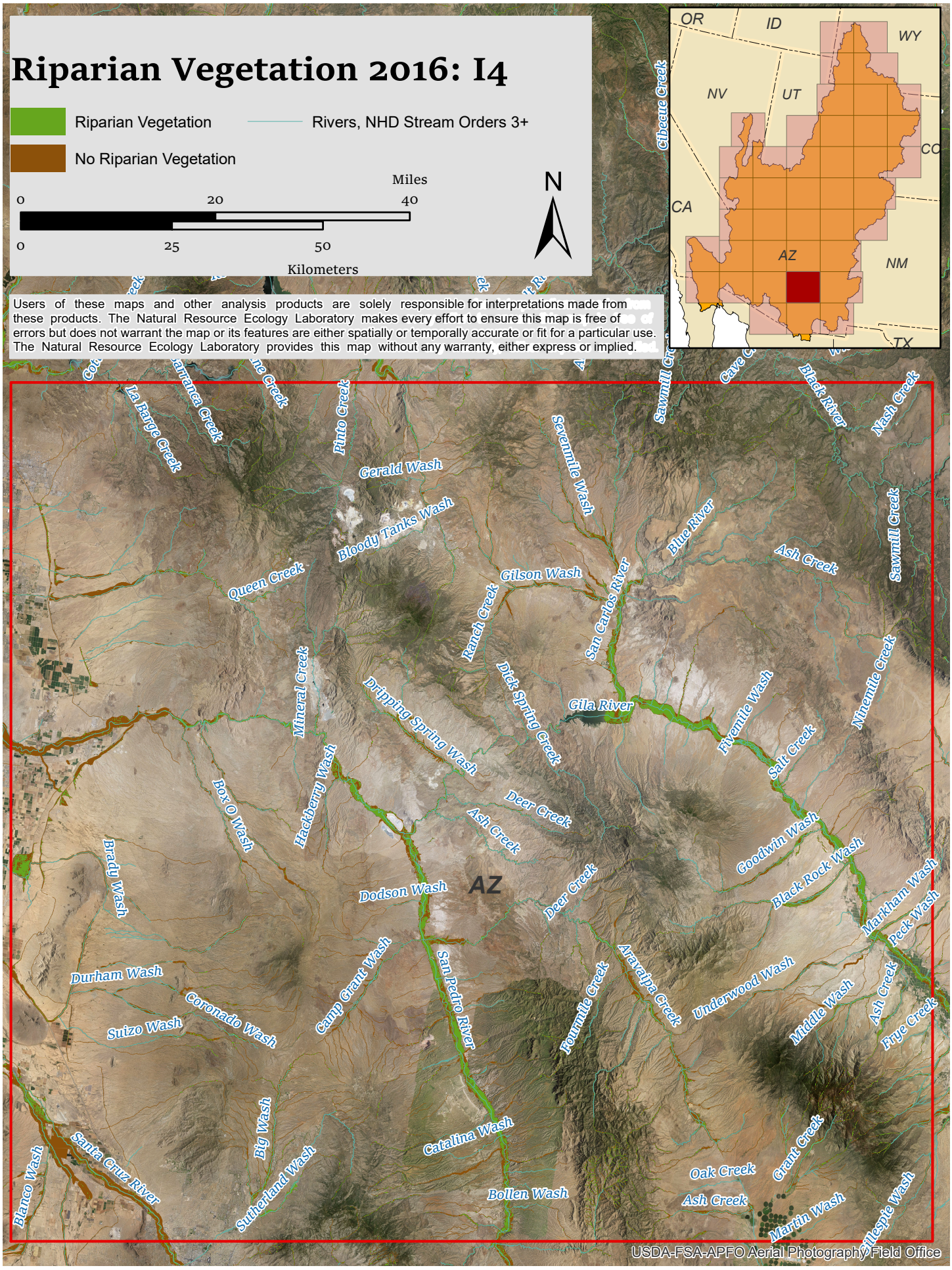
Riparian Vegetation 2016: I4
Riparian Vegetation
No Riparian Vegetation
Rivers, NHD Stream Orders 3+
Miles
0
20
40
0
25
50
Kilometers
N
Users of these maps and other analysis products are solely responsible for interpretations made from these products. The Natural Resource Ecology Laboratory makes every effort to ensure this map is free of errors but does not warrant the map or its features are either spatially or temporally accurate or fit for a particular use. The Natural Resource Ecology Laboratory provides this map without any warranty, either express or implied.
OR
ID
WY
NV
UT
CO
CA
AZ
NM
TX
Cibecue Creek
Sawmill Creek
Cave Creek
Black River
Nash Creek
La Barge Creek
Barranca Creek
Pinto Creek
Gerald Wash
Bloody Tanks Wash
Seventmile Wash
Blue River
Ash Creek
Sawmill Creek
Queen Creek
Gilson Wash
Ranch Creek
San Carlos River
Mineral Creek
Dripping Spring Wash
Dick Spring Creek
Gila River
Fivemile Wash
Ninemile Creek
Salt Creek
Box O Wash
Hackberry Wash
Deer Creek
Ash Creek
Goodwin Wash
Brady Wash
Dodson Wash
AZ
Deer Creek
Black Rock Wash
Markham Wash
Peck Wash
Durham Wash
Coronado Wash
Suizo Wash
Camp Grant Wash
San Pedro River
Fourmile Creek
Aravaipa Creek
Underwood Wash
Middle Wash
Ash Creek
Frye Creek
Big Wash
Catalina Wash
Santa Cruz River
Blanco Wash
Sutherland Wash
Bollen Wash
Oak Creek
Ash Creek
Grant Creek
Martin Wash
Gillespie Wash
USDA-FSA-APFO Aerial Photography Field Office

Riparian Vegetation Change: I4

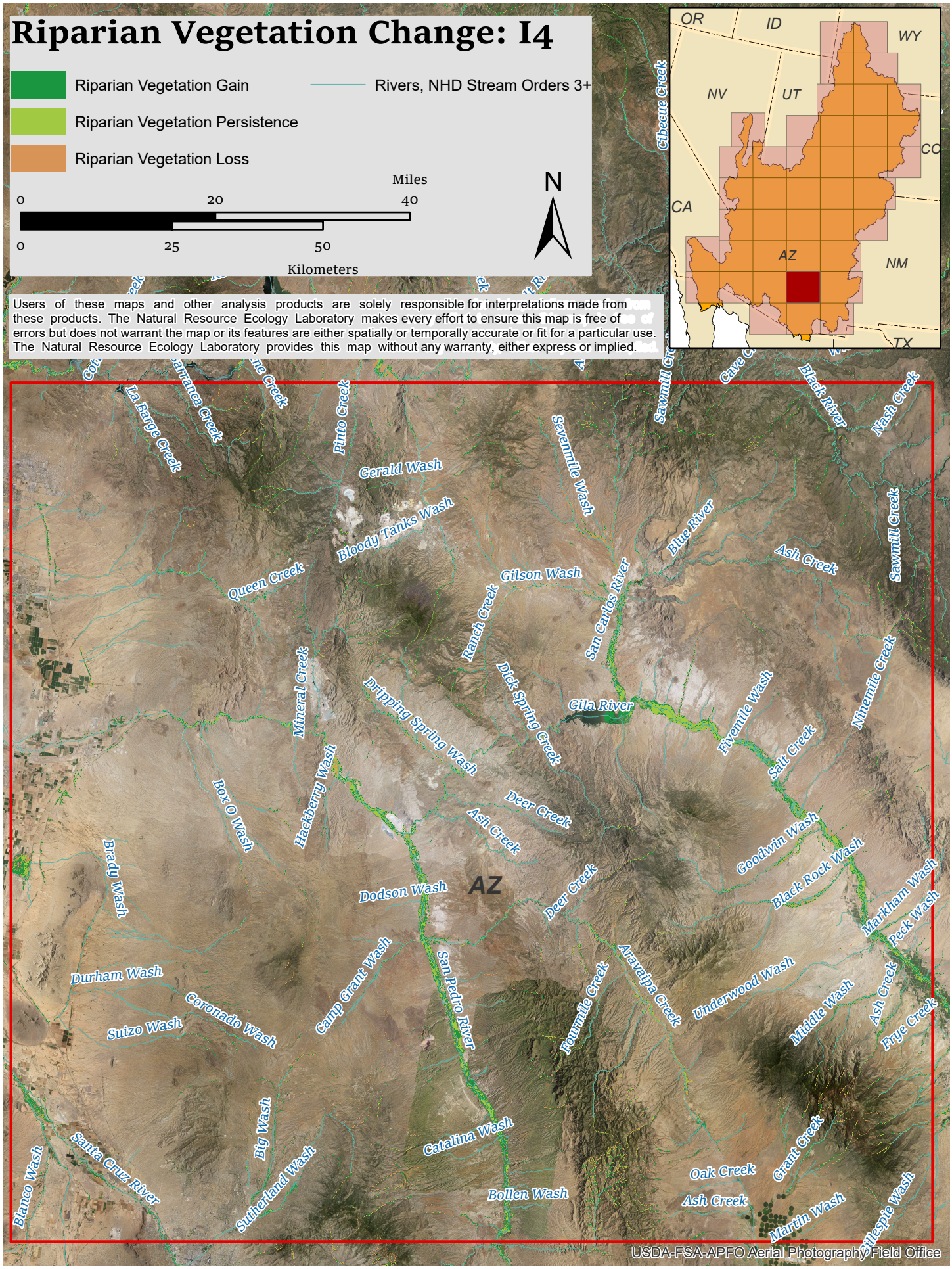

Users of these maps and other analysis products are solely responsible for interpretations made from these products. The Natural Resource Ecology Laboratory makes every effort to ensure this map is free of errors but does not warrant the map or its features are either spatially or temporally accurate or fit for a particular use. The Natural Resource Ecology Laboratory provides this map without any warranty, either express or implied.

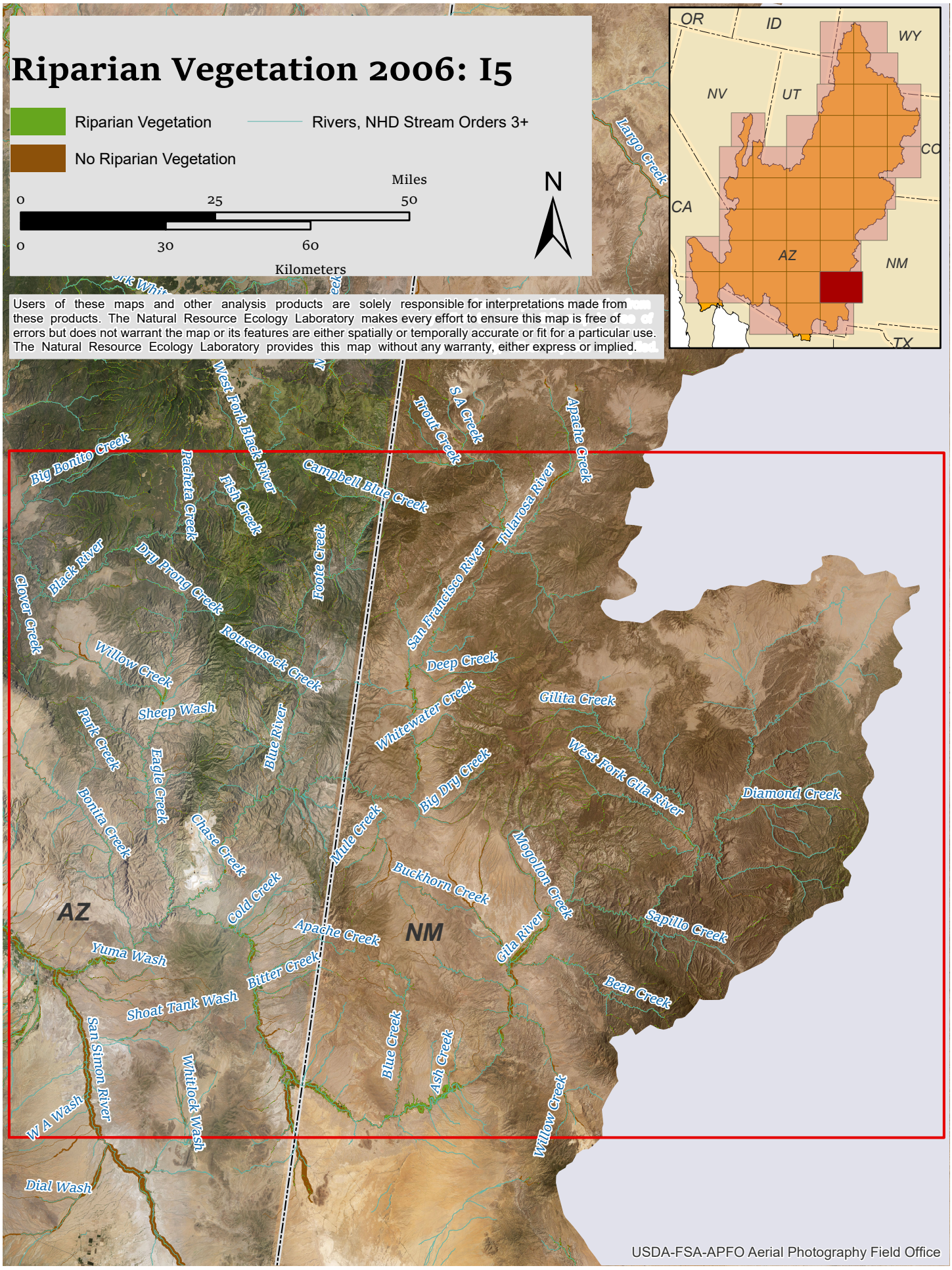
Riparian Vegetation 2006: I5
Riparian Vegetation
Rivers, NHD Stream Orders 3+
No Riparian Vegetation
Miles
0
25
50
0
30
60
Kilometers
N
Users of these maps and other analysis products are solely responsible for interpretations made from these products. The Natural Resource Ecology Laboratory makes every effort to ensure this map is free of errors but does not warrant the map or its features are either spatially or temporally accurate or fit for a particular use. The Natural Resource Ecology Laboratory provides this map without any warranty, either express or implied.
OR
ID
WY
NV
UT
CO
CA
AZ
NM
TX
Largo Creek
West Fork Black River
Trout Creek
S A Creek
Apache Creek
Big Bonito Creek
Pacheta Creek
Fish Creek
Campbell Blue Creek
Tularosa River
Black River
Dry Prong Creek
Foote Creek
San Francisco River
Clover Creek
Rousensock Creek
Willow Creek
Deep Creek
Gilita Creek
Sheep Wash
Whitewater Creek
Park Creek
Blue River
Eagle Creek
West Fork Gila River
Big Dry Creek
Diamond Creek
Bonita Creek
Chase Creek
Mule Creek
Mogollon Creek
Buckhorn Creek
Cold Creek
AZ
Apache Creek
NM
Gila River
Sapillo Creek
Yuma Wash
Bitter Creek
Bear Creek
Shoat Tank Wash
San Simon River
Blue Creek
Ash Creek
Whitlock Wash
W A Wash
Willow Creek
Dial Wash
USDA-FSA-APFO Aerial Photography Field Office

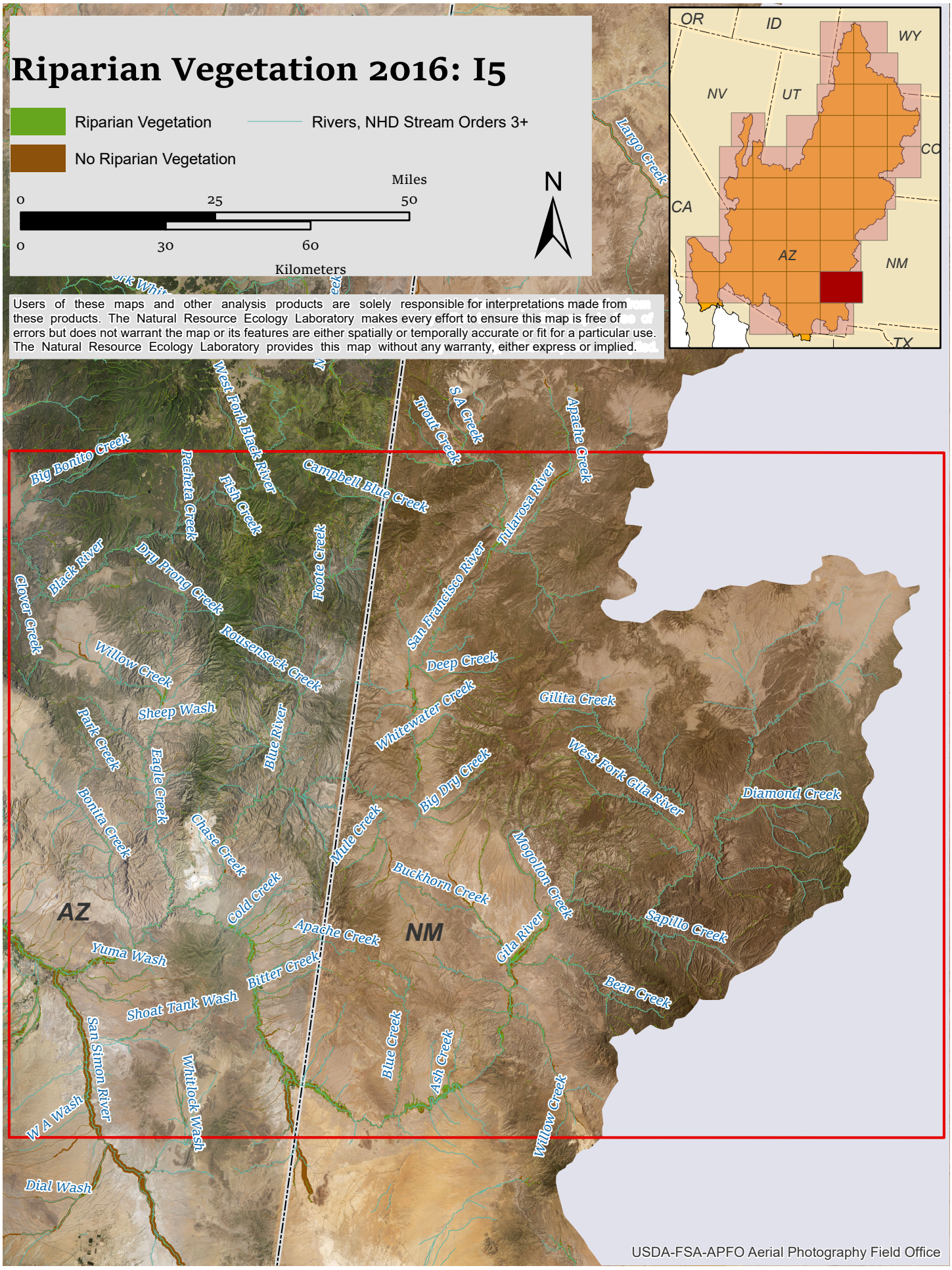
Riparian Vegetation 2016: I5
Riparian Vegetation
No Riparian Vegetation
Rivers, NHD Stream Orders 3+
Miles
0
25
50
0
30
60
Kilometers
N
Users of these maps and other analysis products are solely responsible for interpretations made from these products. The Natural Resource Ecology Laboratory makes every effort to ensure this map is free of errors but does not warrant the map or its features are either spatially or temporally accurate or fit for a particular use. The Natural Resource Ecology Laboratory provides this map without any warranty, either express or implied.
OR
ID
WY
NV
UT
CO
CA
AZ
NM
TX
Largo Creek
West Fork Black River
Big Bonito Creek
Pacheta Creek
Fish Creek
Campbell Blue Creek
Trout Creek
S A Creek
Apache Creek
Tularosa River
San Francisco River
Foote Creek
Black River
Dry Prong Creek
Clover Creek
Roosensock Creek
Willow Creek
Sheep Wash
Park Creek
Eagle Creek
Blue River
Bonita Creek
Chase Creek
Deep Creek
Whitewater Creek
Gilita Creek
West Fork Gila River
Diamond Creek
Big Dry Creek
Mule Creek
Buckhorn Creek
Mogollon Creek
Sapillo Creek
Cold Creek
Apache Creek
Gila River
Bear Creek
Yuma Wash
Bitter Creek
Shoat Tank Wash
San Simon River
Whitlock Wash
Blue Creek
Ash Creek
Willow Creek
W A Wash
Dial Wash
AZ
NM
USDA-FSA-APFO Aerial Photography Field Office

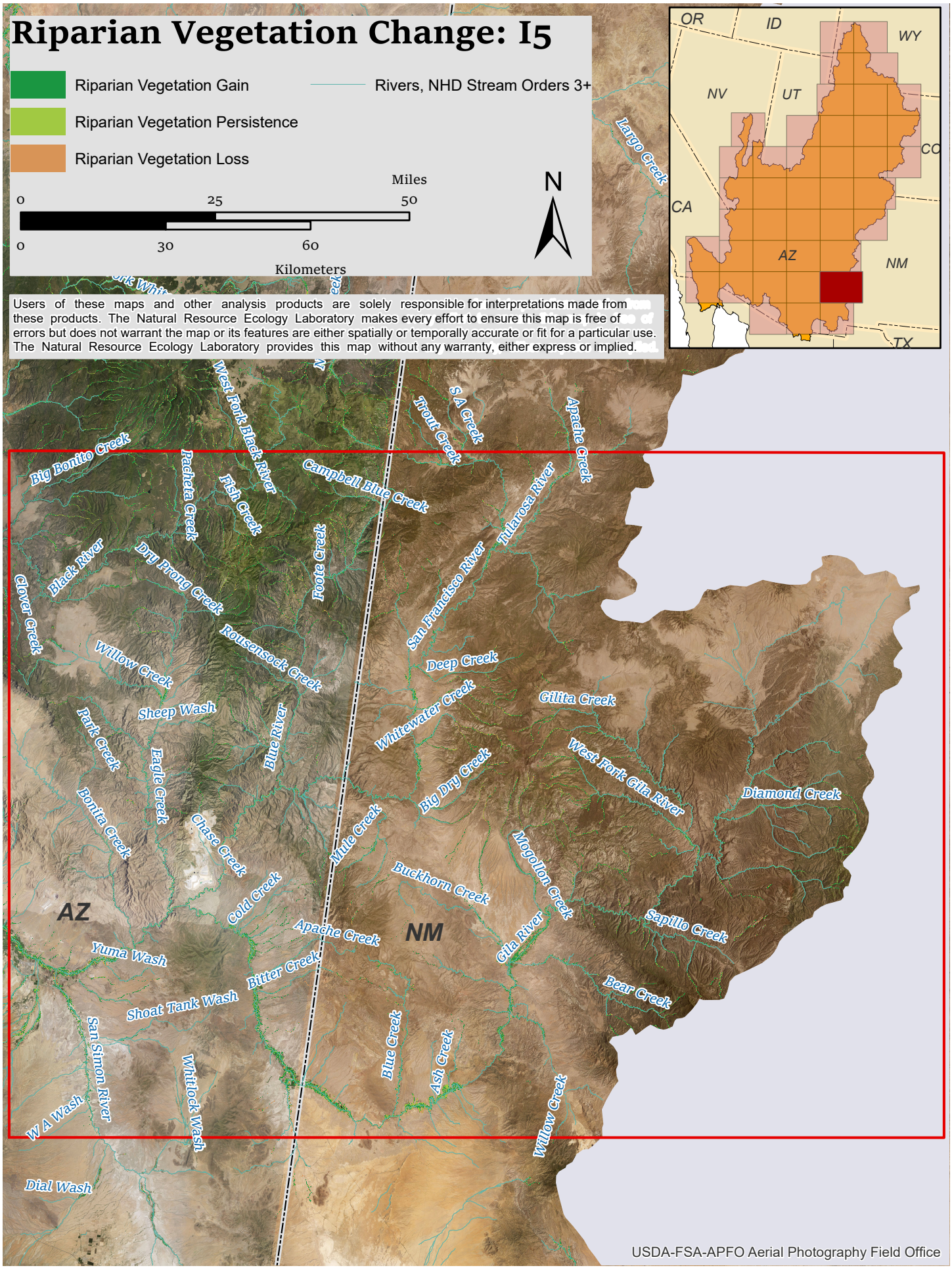
Riparian Vegetation Change: I5
Riparian Vegetation Gain
Riparian Vegetation Persistence
Riparian Vegetation Loss
Rivers, NHD Stream Orders 3+
Miles
0
25
50
0
30
60
Kilometers
N
Users of these maps and other analysis products are solely responsible for interpretations made from these products. The Natural Resource Ecology Laboratory makes every effort to ensure this map is free of errors but does not warrant the map or its features are either spatially or temporally accurate or fit for a particular use. The Natural Resource Ecology Laboratory provides this map without any warranty, either express or implied.
OR
ID
WY
NV
UT
CO
CA
AZ
NM
TX
Largo Creek
West Fork Black River
S A Creek
Trout Creek
Apache Creek
Big Bonito Creek
Pacheta Creek
Fish Creek
Campbell Blue Creek
Tularosa River
Black River
Dry Prong Creek
Foote Creek
San Francisco River
Clover Creek
Willow Creek
Rousensock Creek
Deep Creek
Gilita Creek
Sheep Wash
Park Creek
Blue River
Whitewater Creek
West Fork Gila River
Eagle Creek
Big Dry Creek
Diamond Creek
Bonita Creek
Chase Creek
Mule Creek
Mogollon Creek
Buckhorn Creek
Cold Creek
Sapillo Creek
AZ
NM
Apache Creek
Gila River
Yuma Wash
Bitter Creek
Bear Creek
Shoat Tank Wash
San Simon River
Blue Creek
Ash Creek
Whitlock Wash
Willow Creek
W A Wash
Dial Wash
USDA-FSA-APFO Aerial Photography Field Office

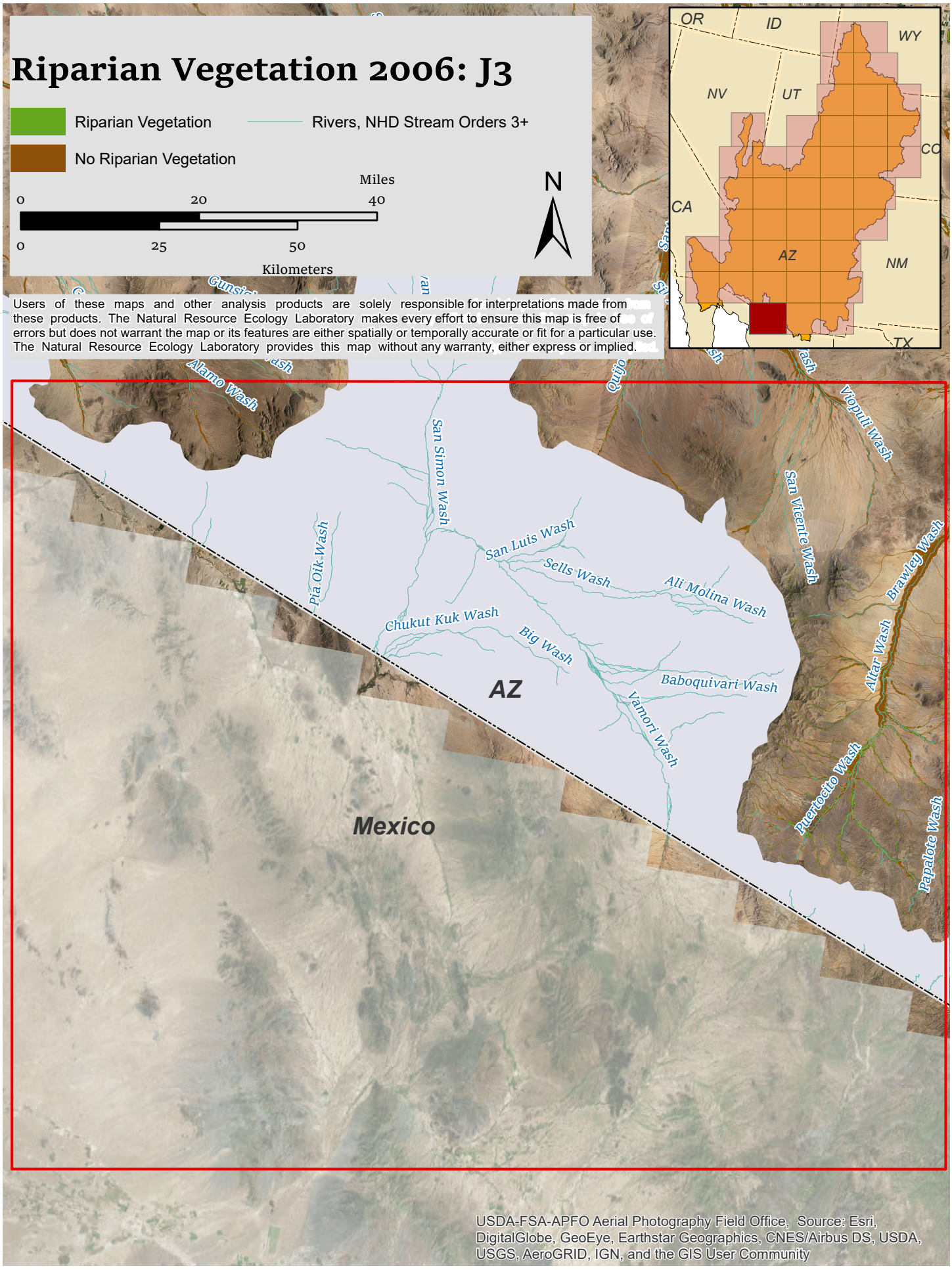
Riparian Vegetation 2006: J3
Riparian Vegetation
No Riparian Vegetation
Rivers, NHD Stream Orders 3+
Miles
0
20
40
0
25
50
Kilometers
N
OR
ID
WY
NV
UT
CO
CA
AZ
NM
TX
Users of these maps and other analysis products are solely responsible for interpretations made from these products. The Natural Resource Ecology Laboratory makes every effort to ensure this map is free of errors but does not warrant the map or its features are either spatially or temporally accurate or fit for a particular use. The Natural Resource Ecology Laboratory provides this map without any warranty, either express or implied.
Alamo Wash
San Simon Wash
Quijo
Viopuli Wash
San Vicente Wash
Brawley Wash
Pta Oik-Wash
San Luis Wash
Sells Wash
Ali Molina Wash
Chukut Kuk Wash
Big Wash
Baboquivari Wash
Altar Wash
Vamori Wash
Puertocito Wash
Papalote Wash
AZ
Mexico
USDA-FSA-APFO Aerial Photography Field Office, Source: Esri, DigitalGlobe, GeoEye, Earthstar Geographics, CNES/Airbus DS, USDA, USGS, AeroGRID, IGN, and the GIS User Community

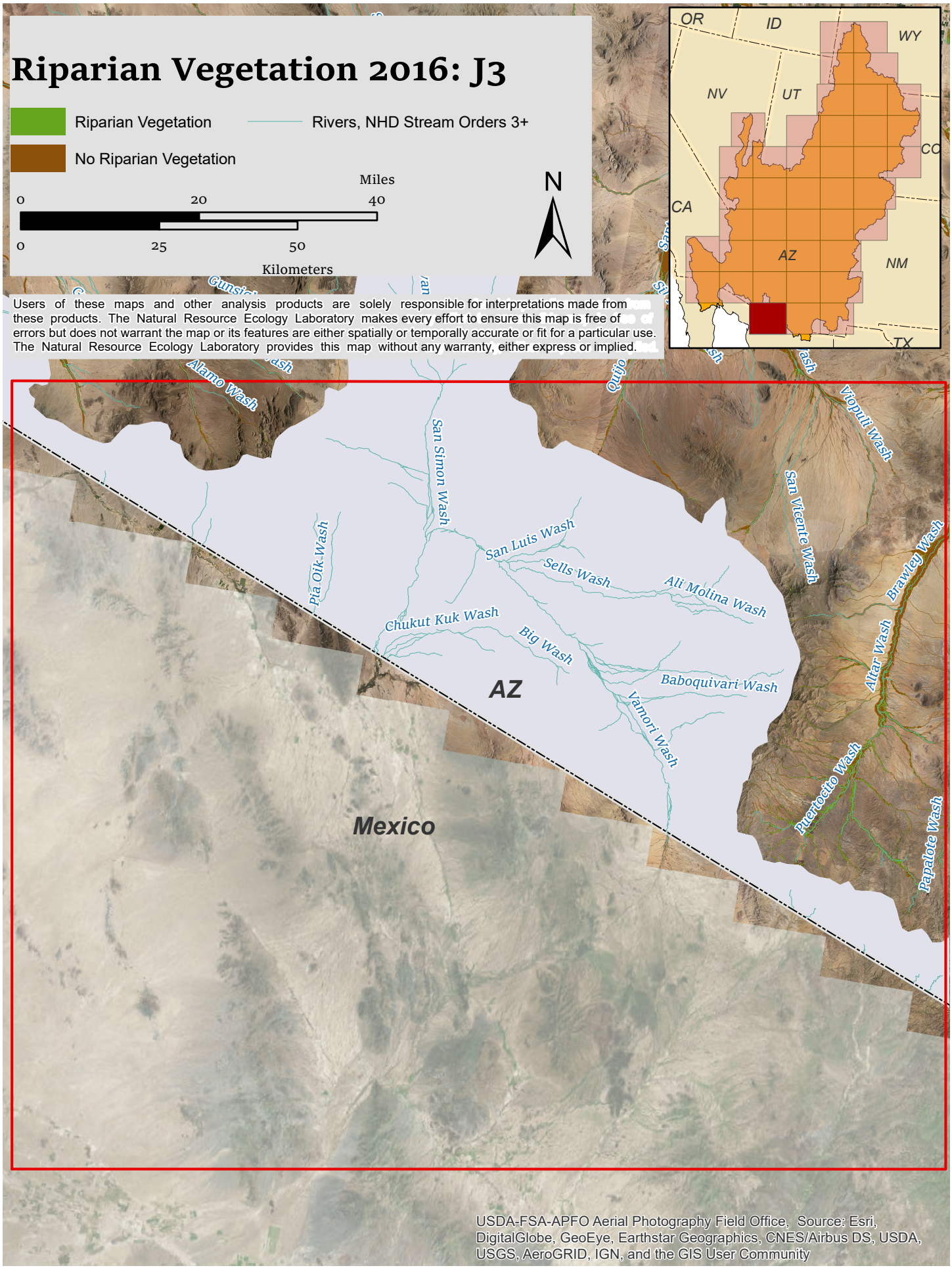
Riparian Vegetation 2016: J3
Riparian Vegetation
No Riparian Vegetation
Rivers, NHD Stream Orders 3+
Miles
0
20
40
0
25
50
Kilometers
N
Users of these maps and other analysis products are solely responsible for interpretations made from these products. The Natural Resource Ecology Laboratory makes every effort to ensure this map is free of errors but does not warrant the map or its features are either spatially or temporally accurate or fit for a particular use. The Natural Resource Ecology Laboratory provides this map without any warranty, either express or implied.
OR
ID
WY
NV
UT
CO
CA
AZ
NM
TX
Alamo Wash
San Simon Wash
Pta Oik Wash
San Luis Wash
Sells Wash
Ali Molina Wash
Chukut Kuk Wash
Big Wash
Baboquivari Wash
Vamori Wash
AZ
Mexico
Viopuli Wash
San Vicente Wash
Brawley Wash
Altar Wash
Puertocito Wash
Papalote Wash
USDA-FSA-APFO Aerial Photography Field Office, Source: Esri, DigitalGlobe, GeoEye, Earthstar Geographics, CNES/Airbus DS, USDA, USGS, AeroGRID, IGN, and the GIS User Community

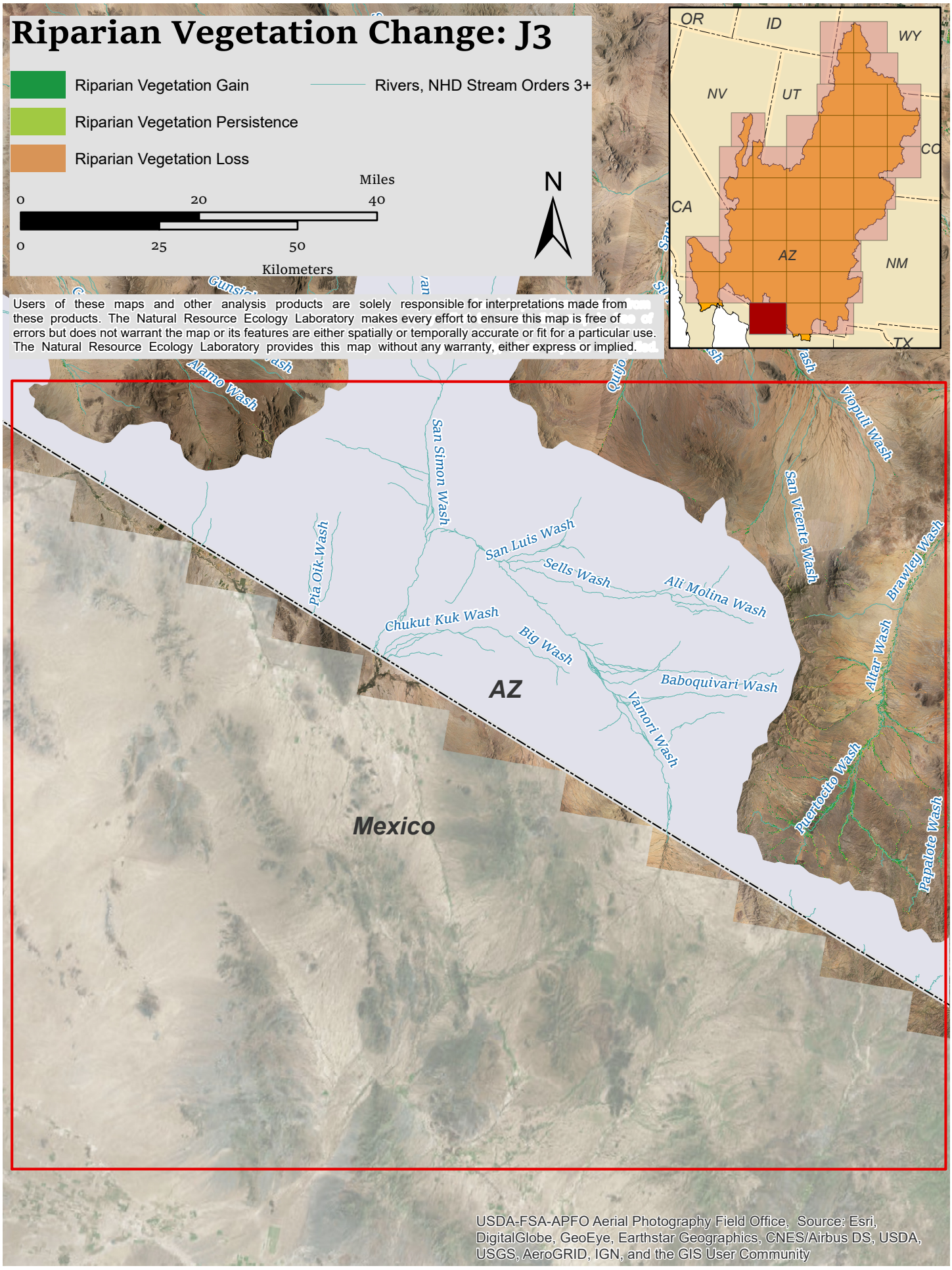
Riparian Vegetation Change: J3
Riparian Vegetation Gain
Riparian Vegetation Persistence
Riparian Vegetation Loss
Rivers, NHD Stream Orders 3+
Miles
0
20
40
0
25
50
Kilometers
N
Users of these maps and other analysis products are solely responsible for interpretations made from these products. The Natural Resource Ecology Laboratory makes every effort to ensure this map is free of errors but does not warrant the map or its features are either spatially or temporally accurate or fit for a particular use. The Natural Resource Ecology Laboratory provides this map without any warranty, either express or implied.
OR
ID
WY
NV
UT
CO
CA
AZ
NM
TX
Alamo Wash
San Simon Wash
Pta Oik-Wash
San Luis Wash
Sells Wash
Ali Molina Wash
Chukut Kuk Wash
Big Wash
Baboquivari Wash
Vamori Wash
AZ
Mexico
Viopuli Wash
San Vicente Wash
Brawley Wash
Altar Wash
Puertocito Wash
Papalote Wash
USDA-FSA-APFO Aerial Photography Field Office, Source: Esri, DigitalGlobe, GeoEye, Earthstar Geographics, CNES/Airbus DS, USDA, USGS, AeroGRID, IGN, and the GIS User Community

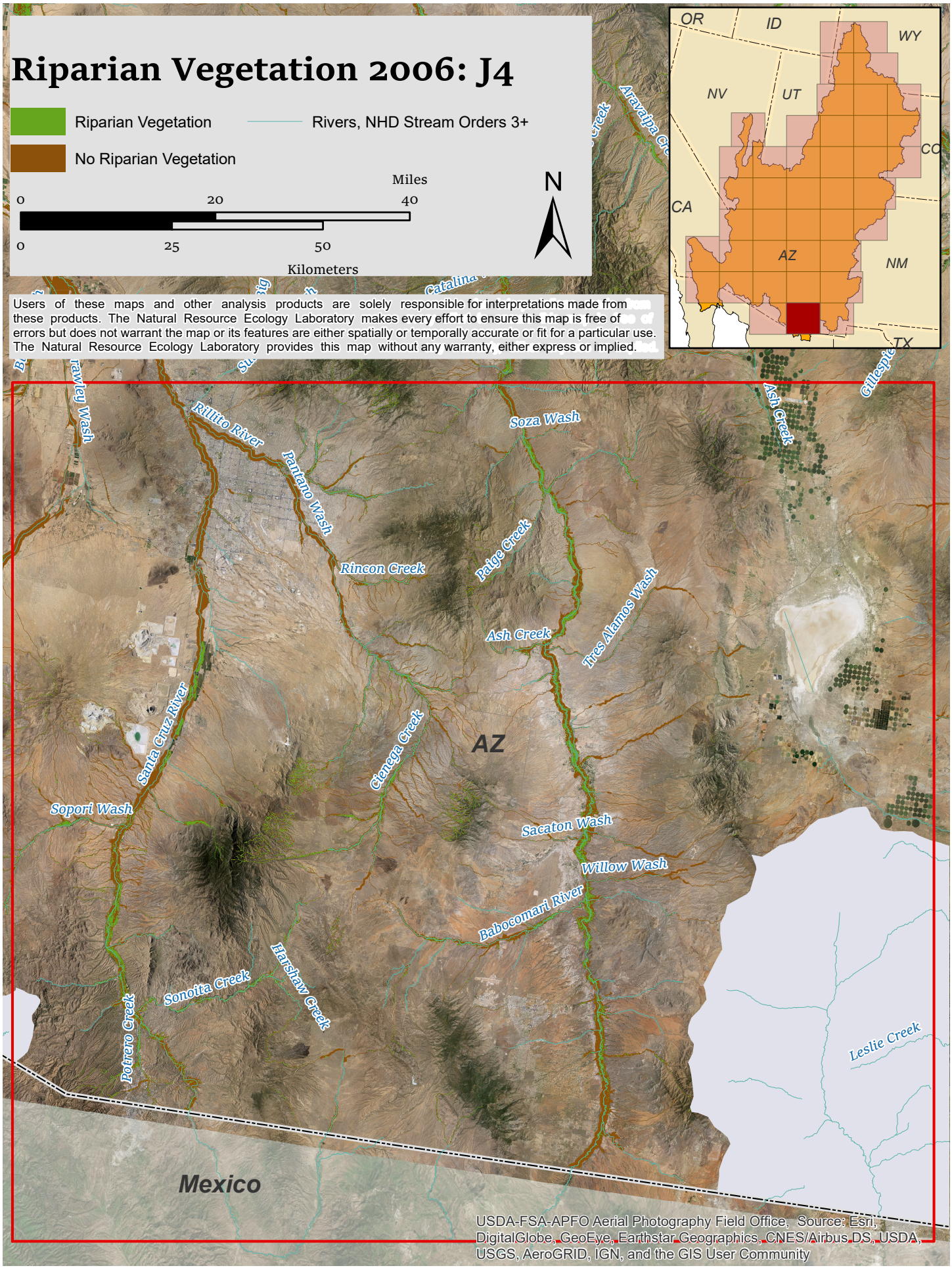
Riparian Vegetation 2006: J4
Riparian Vegetation
No Riparian Vegetation
Rivers, NHD Stream Orders 3+
Miles
0
20
40
0
25
50
Kilometers
N
Users of these maps and other analysis products are solely responsible for interpretations made from these products. The Natural Resource Ecology Laboratory makes every effort to ensure this map is free of errors but does not warrant the map or its features are either spatially or temporally accurate or fit for a particular use. The Natural Resource Ecology Laboratory provides this map without any warranty, either express or implied.
OR
ID
WY
NV
UT
CO
CA
AZ
NM
TX
Rillito River
Pantano Wash
Soza Wash
Rincon Creek
Paige Creek
Tres Alamos Wash
Ash Creek
Santa Cruz River
Cienega Creek
AZ
Sopori Wash
Sacaton Wash
Willow Wash
Babocomari River
Harshaw Creek
Sonoita Creek
Potrero Creek
Leslie Creek
Mexico
USDA-FSA-APFO Aerial Photography Field Office, Source: Esri, DigitalGlobe, GeoEye, Earthstar Geographics, CNES/Airbus DS, USDA, USGS, AeroGRID, IGN, and the GIS User Community

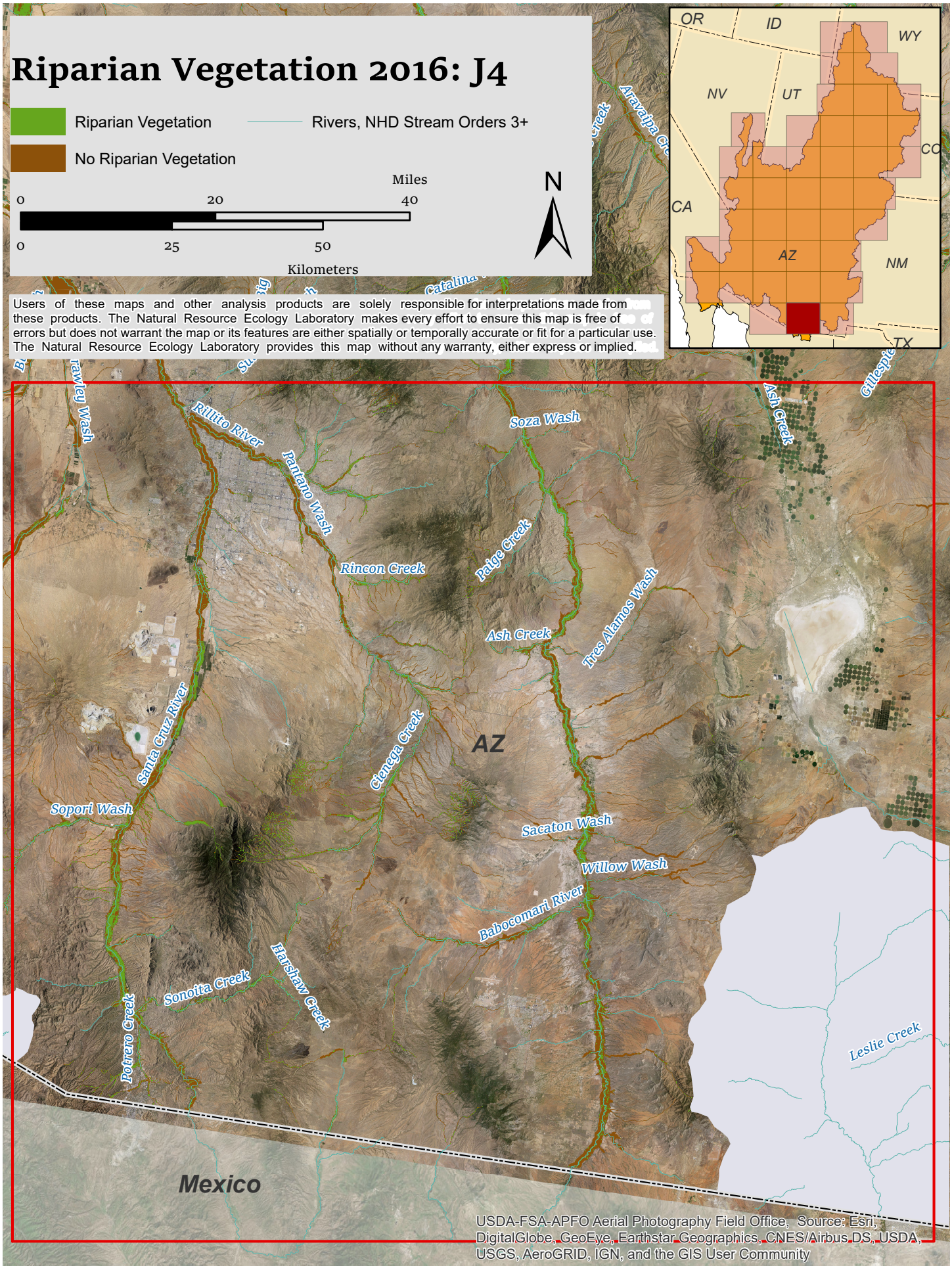
Riparian Vegetation 2016: J4
Riparian Vegetation
No Riparian Vegetation
Rivers, NHD Stream Orders 3+
Miles
0
20
40
0
25
50
Kilometers
N
Users of these maps and other analysis products are solely responsible for interpretations made from these products. The Natural Resource Ecology Laboratory makes every effort to ensure this map is free of errors but does not warrant the map or its features are either spatially or temporally accurate or fit for a particular use. The Natural Resource Ecology Laboratory provides this map without any warranty, either express or implied.
OR
ID
WY
NV
UT
CO
CA
AZ
NM
TX
Rillito River
Pantano Wash
Soza Wash
Rincon Creek
Paige Creek
Tres Alamos Wash
Ash Creek
Santa Cruz River
Cienega Creek
AZ
Sopori Wash
Sacaton Wash
Willow Wash
Babocomari River
Harshaw Creek
Sonoita Creek
Potrero Creek
Leslie Creek
Mexico
USDA-FSA-APFO Aerial Photography Field Office, Source: Esri, DigitalGlobe, GeoEye, Earthstar Geographics, CNES/Airbus DS, USDA, USGS, AeroGRID, IGN, and the GIS User Community

Riparian Vegetation Change: J4

Riparian Vegetation Gain

Riparian Vegetation Persistence

Riparian Vegetation Loss

Rivers, NHD Stream Orders 3+

Miles

0 20 40

0 25 50

Kilometers

N

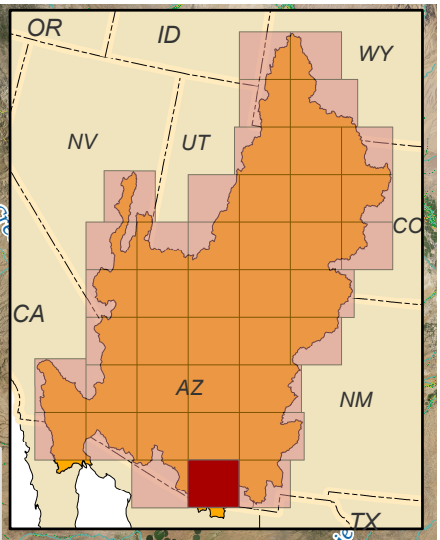

Users of these maps and other analysis products are solely responsible for interpretations made from these products. The Natural Resource Ecology Laboratory makes every effort to ensure this map is free of errors but does not warrant the map or its features are either spatially or temporally accurate or fit for a particular use. The Natural Resource Ecology Laboratory provides this map without any warranty, either express or implied.

Rillito River

Pantano Wash

Soza Wash

Ash Creek

Rincon Creek

Paige Creek

Tres Alamos Wash

Ash Creek

Santa Cruz River

Cienega Creek

AZ

Sopori Wash

Sacaton Wash

Willow Wash

Babocomari River

Harshaw Creek

Sonoita Creek

Potrero Creek

Leslie Creek

Mexico

USDA-FSA-APFO Aerial Photography Field Office, Source: Esri, DigitalGlobe, GeoEye, Earthstar Geographics, CNES/Airbus DS, USDA, USGS, AeroGRID, IGN, and the GIS User Community

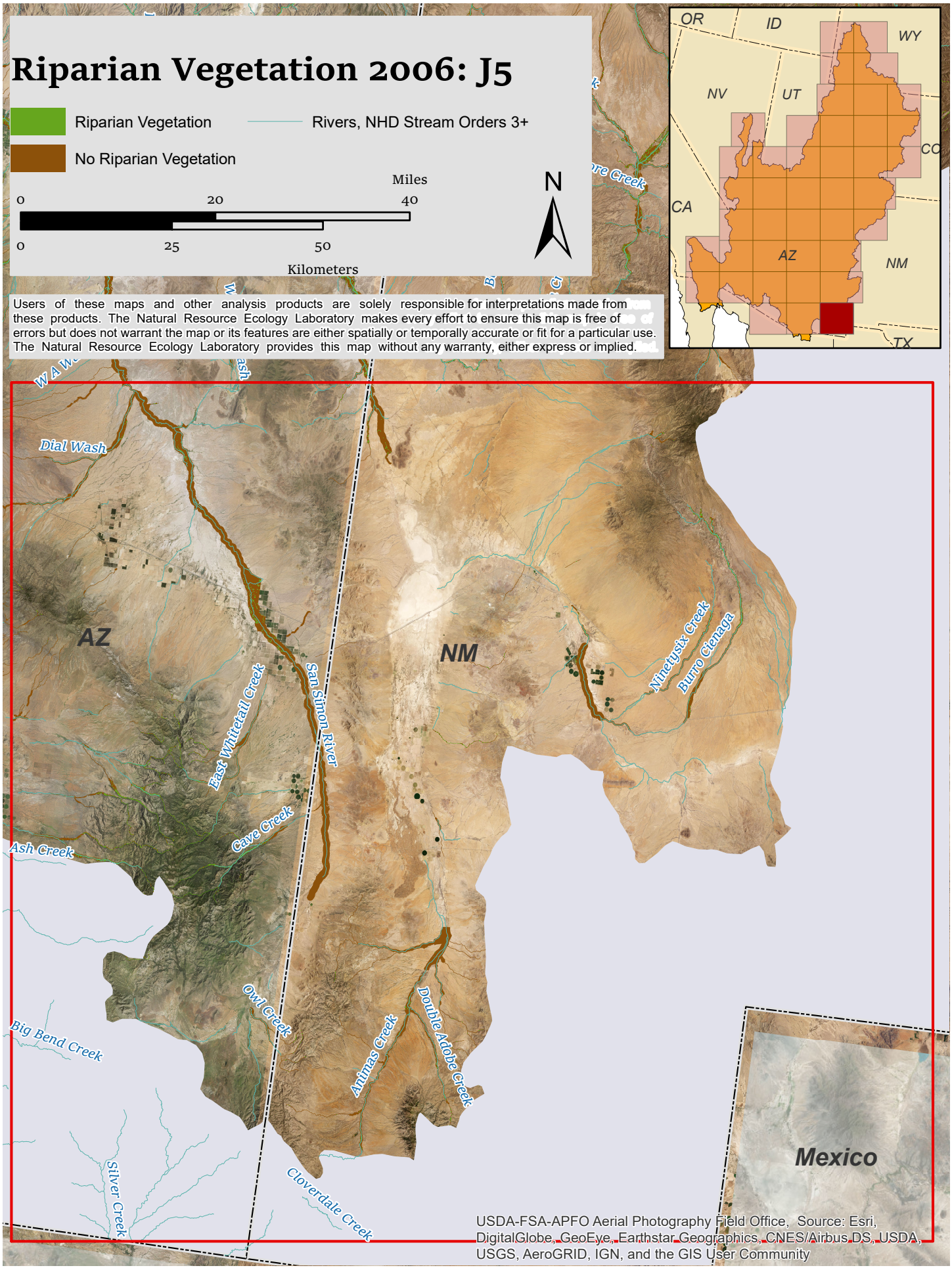
Riparian Vegetation 2006: J5
Riparian Vegetation
No Riparian Vegetation
Rivers, NHD Stream Orders 3+
Miles
0
20
40
0
25
50
Kilometers
N
Users of these maps and other analysis products are solely responsible for interpretations made from these products. The Natural Resource Ecology Laboratory makes every effort to ensure this map is free of errors but does not warrant the map or its features are either spatially or temporally accurate or fit for a particular use. The Natural Resource Ecology Laboratory provides this map without any warranty, either express or implied.
OR
ID
WY
NV
UT
CO
CA
AZ
NM
TX
Dial Wash
AZ
NM
San Simon River
East Whitetail Creek
Cave Creek
Ash Creek
Ninetysix Creek
Burro Cienaga
Owl Creek
Antimas Creek
Double Adobe Creek
Big Bend Creek
Silver Creek
Cloverdale Creek
Mexico
USDA-FSA-APFO Aerial Photography Field Office, Source: Esri, DigitalGlobe, GeoEye, Earthstar Geographics, CNES/Airbus DS, USDA, USGS, AeroGRID, IGN, and the GIS User Community

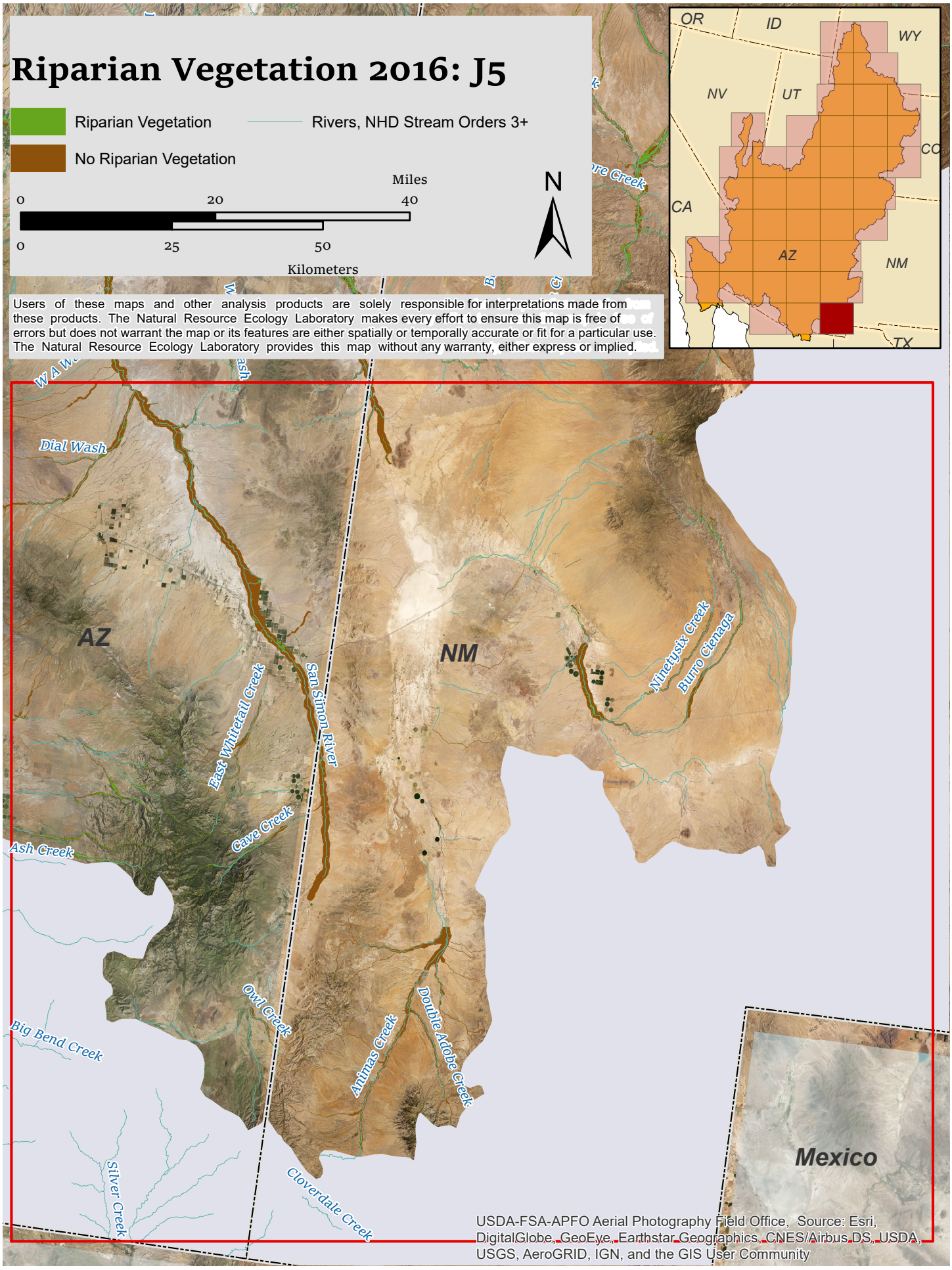
Riparian Vegetation 2016: J5
Riparian Vegetation
No Riparian Vegetation
Rivers, NHD Stream Orders 3+
Miles
0
20
40
0
25
50
Kilometers
N
Users of these maps and other analysis products are solely responsible for interpretations made from these products. The Natural Resource Ecology Laboratory makes every effort to ensure this map is free of errors but does not warrant the map or its features are either spatially or temporally accurate or fit for a particular use. The Natural Resource Ecology Laboratory provides this map without any warranty, either express or implied.
OR
ID
WY
NV
UT
CO
CA
AZ
NM
TX
Dial Wash
AZ
NM
San Simon River
East Whitetail Creek
Cave Creek
Ash Creek
Ninetysix Creek
Burro Cienaga
Owl Creek
Antimas Creek
Double Adobe Creek
Big Bend Creek
Silver Creek
Cloverdale Creek
Mexico
USDA-FSA-APFO Aerial Photography Field Office, Source: Esri, DigitalGlobe, GeoEye, Earthstar Geographics, CNES/Airbus DS, USDA, USGS, AeroGRID, IGN, and the GIS User Community

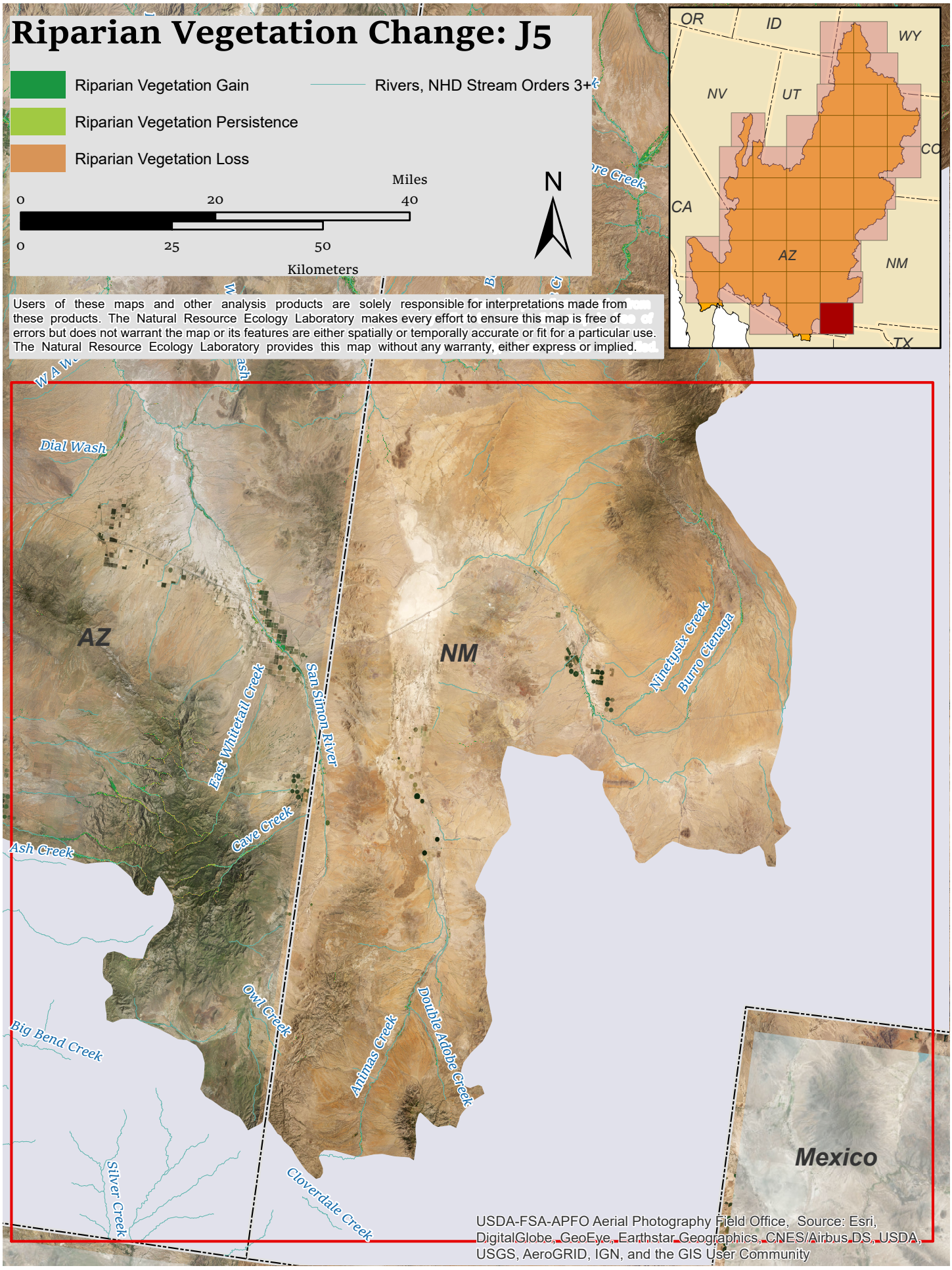
Riparian Vegetation Change: J5
Riparian Vegetation Gain
Riparian Vegetation Persistence
Riparian Vegetation Loss
Rivers, NHD Stream Orders 3+
Miles
0
20
40
0
25
50
Kilometers
N
Users of these maps and other analysis products are solely responsible for interpretations made from these products. The Natural Resource Ecology Laboratory makes every effort to ensure this map is free of errors but does not warrant the map or its features are either spatially or temporally accurate or fit for a particular use. The Natural Resource Ecology Laboratory provides this map without any warranty, either express or implied.
OR
ID
WY
NV
UT
CO
CA
AZ
NM
TX
Dial Wash
AZ
NM
San Simon River
East Whitetail Creek
Cave Creek
Ash Creek
Ninetysix Creek
Burro Cienaga
Owl Creek
Antimas Creek
Double Adobe Creek
Big Bend Creek
Silver Creek
Cloverdale Creek
Mexico
USDA-FSA-APFO Aerial Photography Field Office, Source: Esri, DigitalGlobe, GeoEye, Earthstar Geographics, CNES/Airbus DS, USDA, USGS, AeroGRID, IGN, and the GIS User Community