

530  
Hartford Hills  
sub-extract

*John J. Gandy*

# CSFS $\frac{1}{2}$ " Per Mile Map Series



ROUGH DRAFT  
FOR  
1977  
UPDATE & PHOTO SURVEY



CRITERIA  
FOR THE  
STATE LANDS RESOURCE STATUS

- 1) R....Recon Necessary; Indicates state land which has a minimum of 20 acres of coniferous forest with possible management potential, as determined from aerial photos. A ground reconnaissance is recommended to determine if steps should be taken to place the area under forest management.
- 2) R-7-76 Recon Performed 7-76; A field check or ground reconnaissance was made on the date indicated.
- 3) I....Intensive Inventory Necessary; Indicates state land with definite possibilities for forest management. An intensive resource inventory and timber cruise is recommended.
- 4) I-6-74 Inventory Performed 6-74; An intensive resource inventory was completed on the date indicated.
- 5) M....Management Plan; A forest management plan has been prepared for the designated area.
- 6) F....Forest (Coniferous); These areas contain a minimum of 20 acres of coniferous forest (excluding piñon-juniper). Previously reconed areas are assumed to be forested unless otherwise indicated.
- 7) N....Nonforest; Designates sections which are predominately nonforested lands such as - disturbed sites, meadows, pastures, cultivated fields, shrub or brushland. They may contain aspen forest or less than 20 acres of coniferous forest.
- 8) NC...Noncommercial; Specifies sections which contain forest of such small area, low stocking level or poor quality, that practical forest management is not feasible.
- 9) A....Aspen; At least 20 acres of aspen are present on these areas.
- 10) PJ...Piñon Juniper; At least 20 acres of piñon juniper are present on these areas.
- 11) P-4-57...Partial Cut 4-57; Indicates that a portion of the timber was harvested on the date shown.
- 12) C-9-70...Completely Cut 9-70; Indicates that the forested area was essentially all harvested at the date shown.

NOTE: When two symbols are used together, the one on the left side will indicate the predominate vegetative type.

R-7-77






all additions since 7-1-77 will be circled in pencil

RESOURCES	STATUS
R....	RECON NECESSARY
R-7-76	RECON PERFORMED 7-76
I....	INTENSIVE INVENTORY NECESSARY
I-6-74	INVENTORY PERFORMED 6-74
M....	MANAGEMENT PLAN
F....	FOREST (CONIFEROUS)
N....	NONFOREST
NC....	NONCOMMERCIAL FOREST
A....	ASPEN
PJ....	PINON-JUNIPER
P-4-57	PARTIALLY CUT 4-57
C-9-70	COMPLETELY CUT 9-70





STATE LAND LEGEND

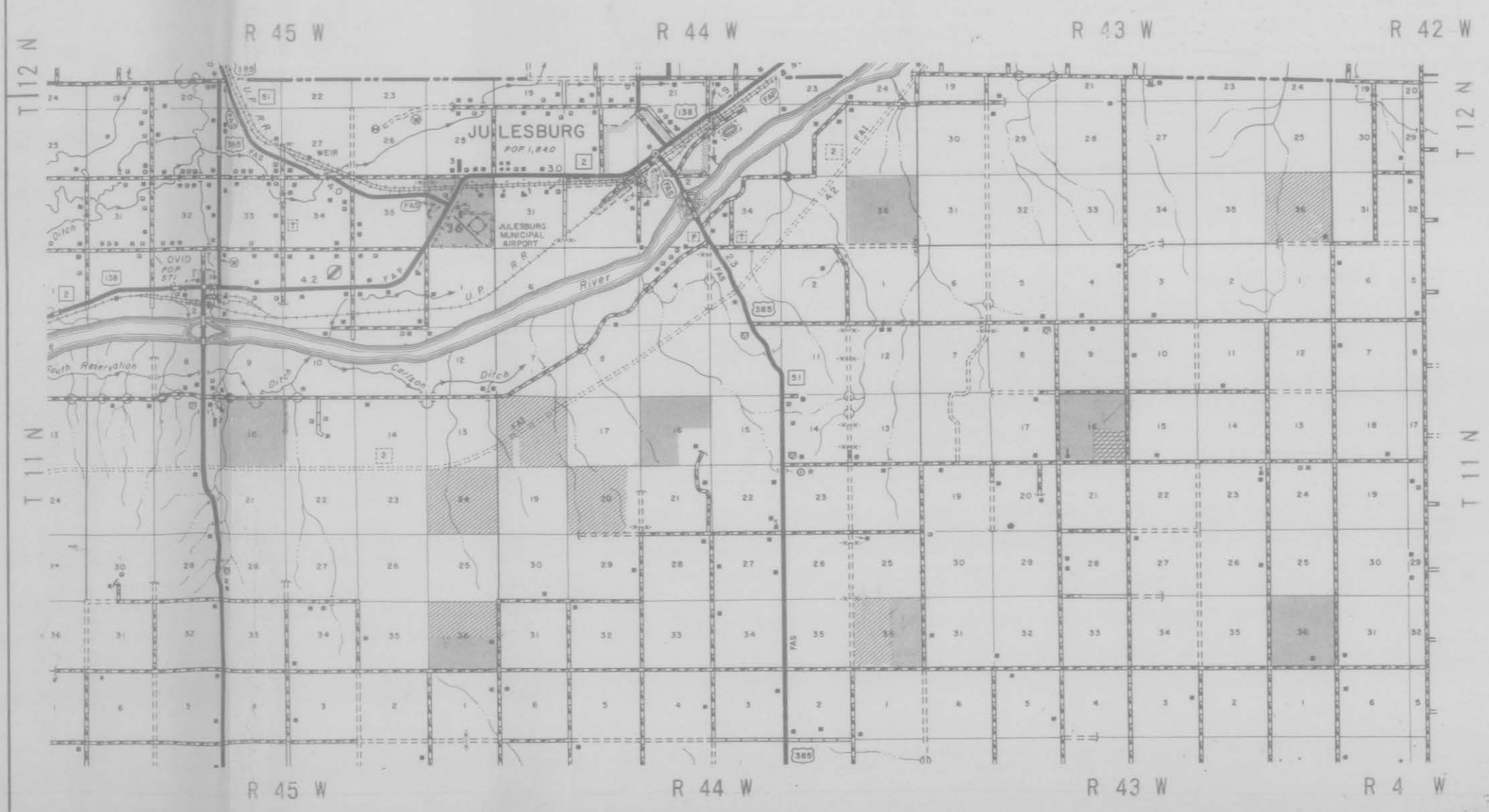
-  State School Land  
Surface and Minerals  
Correct as of 3-72
-  State School Land  
Surface Only  
Correct as of 3-72
-  State School Land  
Minerals Only  
Correct as of 3-72
-  State School Land  
Under Contract of  
Purchase  
Correct as of 3-72
-  Correct as of

N E B R A S K A



KEY MAP  
SOURCE DATA

General Highway Map, Colo. Dept. of  
Highways, 1958.  
State Hwy. System Rev. Jan. 1, 1967.  
County Rd. System Rev. Jan. 1, 1967.








MELINE & IRELAN  
SURVEYORS

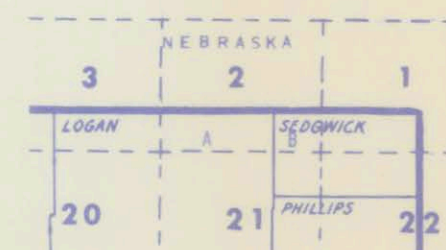




STATE LAND LEGEND

-  State School Land Surface and Minerals  
Correct as of 3-72
-  State School Land Surface Only  
Correct as of 3-72
-  State School Land Minerals Only  
Correct as of 3-72
-  State School Land Under Contract of Purchase  
Correct as of 3-72
-  Correct as of

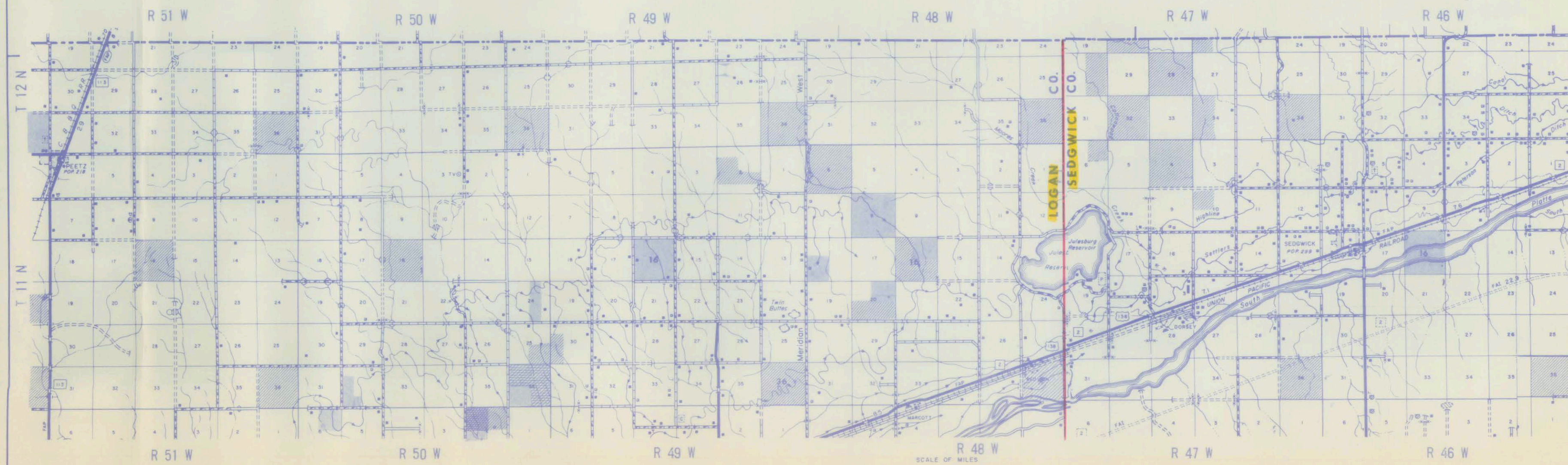
N E B R A S K A



KEY MAP

SOURCE DATA

- A. General Highway Map, Colo. Dept. of Highways, 1958. State Hwy. System Rev. Jan. 1, 1967. County Rd. System Rev. Jan. 1, 1967.
- B. General Highway Map, Colo. Dept. of Highways, 1958. State Hwy. System Rev. Jan. 1, 1966. County Rd. System Rev. Jan. 1, 1966.



MELINE & IRELAN








103° 45'

103° 30'

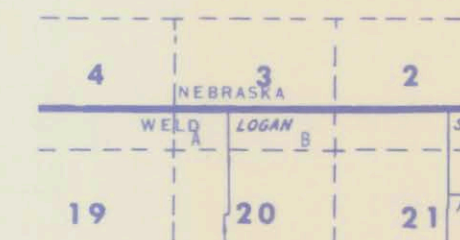
103° 15'



STATE LAND LEGEND

-  State School Land  
Surface and Minerals  
Correct as of 3-72
-  State School Land  
Surface Only  
Correct as of 3-72
-  State School Land  
Minerals Only  
Correct as of 3-72
-  State School Land  
Under Contract of  
Purchase  
Correct as of 3-72
-  Correct as of

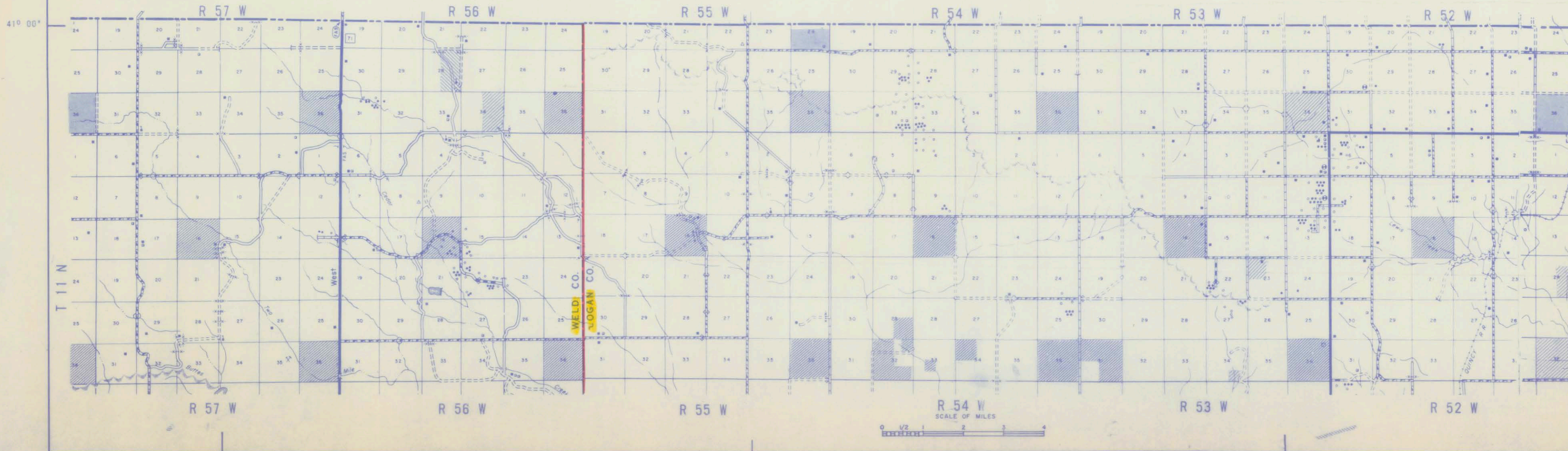
N E B R A S K A



KEY MAP

SOURCE DATA

- A. General Highway Map, Colo. Dept. of Highways, 1956.  
State Hwy. System Rev. Jan. 1, 1966  
County Rd. System Rev. Jan. 1, 1966
- B. General Highway Map, Colo. Dept. of Highways, 1958.  
State Hwy. System Rev. Jan. 1, 1967  
County Rd. System Rev. Jan. 1, 1967



103° 45'

103° 30'






103° 15'

M/I MELINE & IRELAN  
FORT COLLINS, COLORADO





STATE LAND LEGEND

-  State School Land Surface and Minerals  
Correct as of 3-72
-  State School Land Surface Only  
Correct as of 3-72
-  State School Land Minerals Only  
Correct as of 3-72
-  State School Land Under Contract of Purchase  
Correct as of 3-72
-  Correct as of

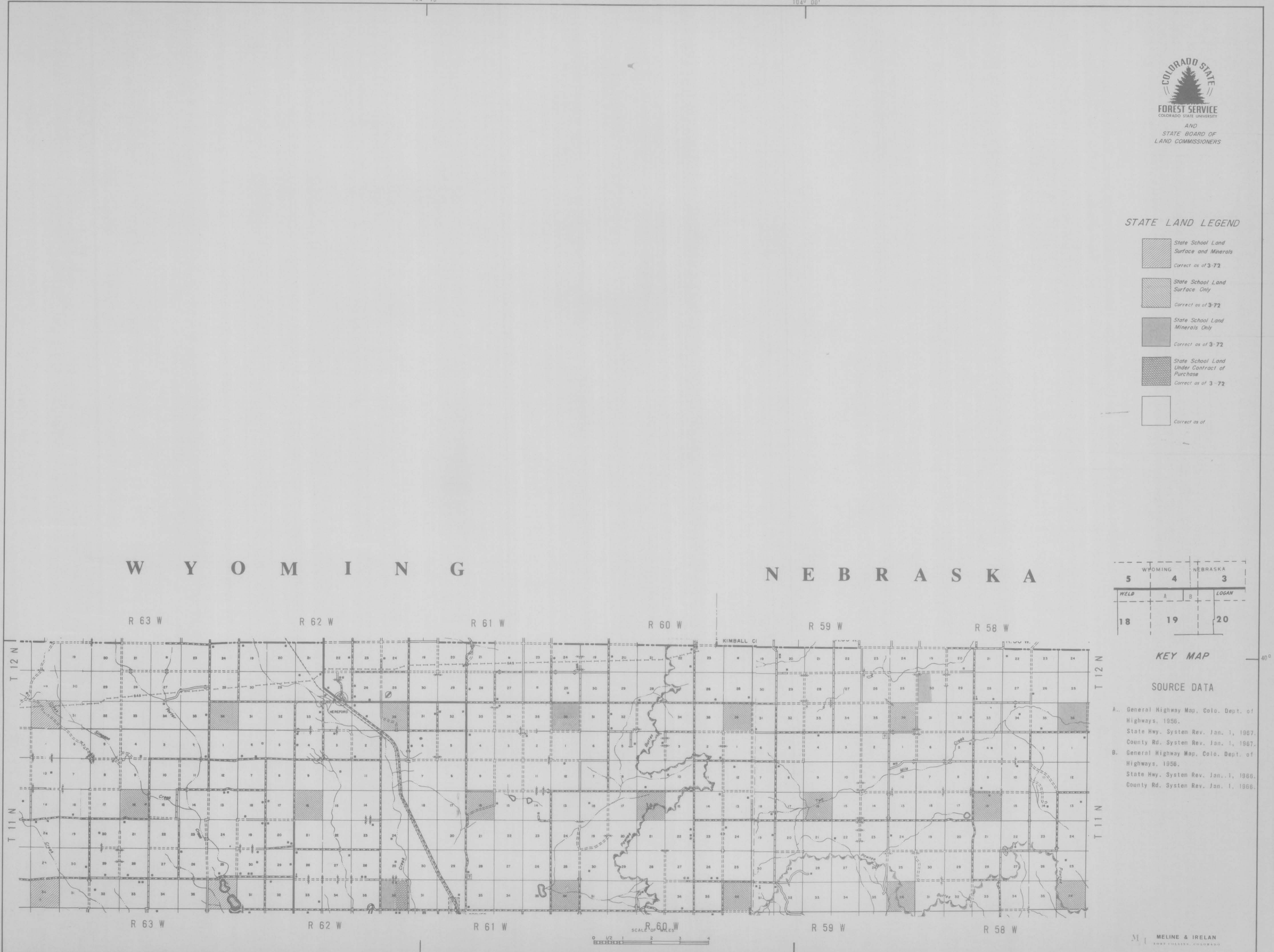
W Y O M I N G N E B R A S K A

WYOMING		NEBRASKA	
5	4	3	
WELD	A B	LOGAN	
18	19	20	

KEY MAP

SOURCE DATA

- A. General Highway Map, Colo. Dept. of Highways, 1956.  
State Hwy. System Rev. Jan. 1, 1967.  
County Rd. System Rev. Jan. 1, 1967.
- B. General Highway Map, Colo. Dept. of Highways, 1956.  
State Hwy. System Rev. Jan. 1, 1966.  
County Rd. System Rev. Jan. 1, 1966.



M I MELINE & IRELAN  
ENGINEERS, COLORADO








105° 00'

104° 45'

104° 30'



STATE LAND LEGEND

-  State School Land  
Surface and Minerals  
Correct as of 3-72
-  State School Land  
Surface Only  
Correct as of 3-72
-  State School Land  
Minerals Only  
Correct as of 3-72
-  State School Land  
Under Contract of Purchase  
Correct as of 3-72
-  Correct as of

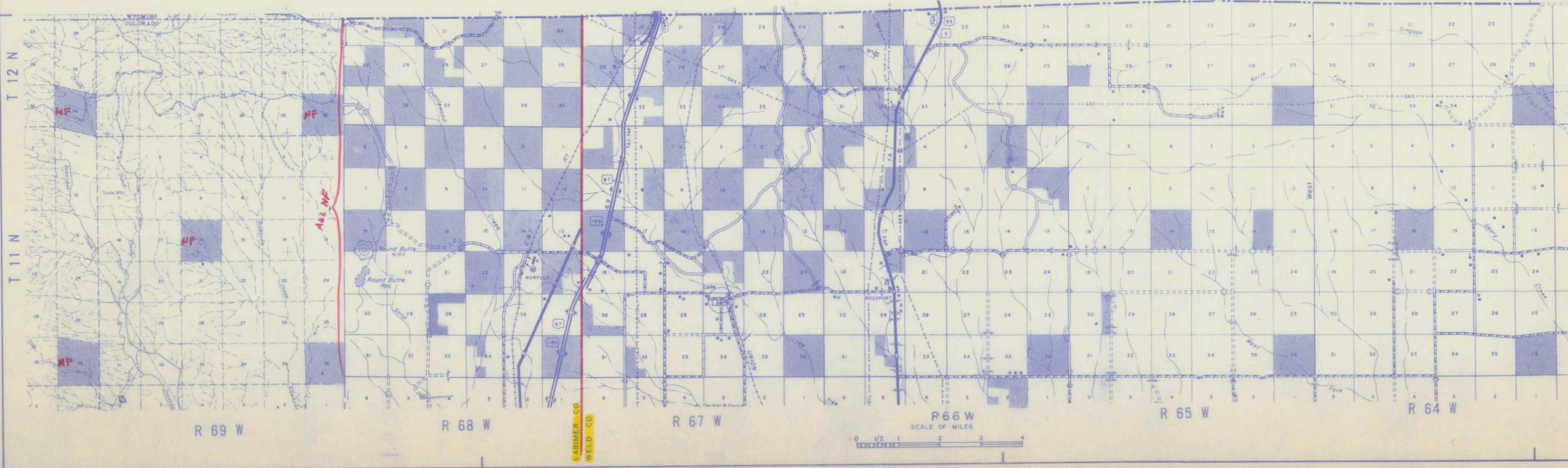
W Y O M I N G

WYOMING		
6	5	4
LAPIMER	A WELD B	
17	18	19

KEY MAP

SOURCE DATA

- A. USDA Forest Service, R-2, Roosevelt National Forest, 1956.
- B. General Highway Map, Colo. Dept. of Highways, 1956.
- State Hwy. System Rev. Jan. 1, 1967.
- County Rd. System Rev. Jan. 1, 1967.








MELINE & IRELAN





STATE LAND LEGEND


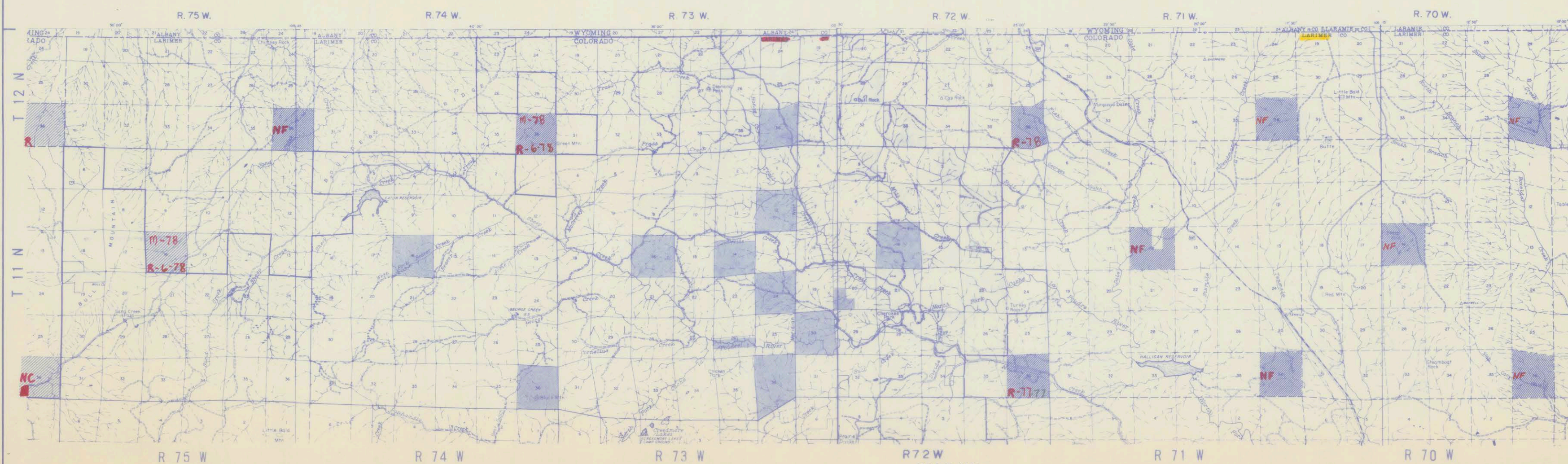
-  State School Land  
Surface and Minerals  
Correct as of 3-72
-  State School Land  
Surface Only  
Correct as of 3-72
-  State School Land  
Minerals Only  
Correct as of 3-72
-  State School Land  
Under Contract of Purchase  
Correct as of 3-72
-  Correct as of

W Y O M I N G

WYOMING		
7	6	5
LARIMER	A	WELD
JACKSON		
16	17	18

KEY MAP

SOURCE DATA  
A. USDA Forest Service, R-2, Roosevelt  
National Forest, 1956.








MELINE & IRELAN  
ENGINEERS, COLORADO

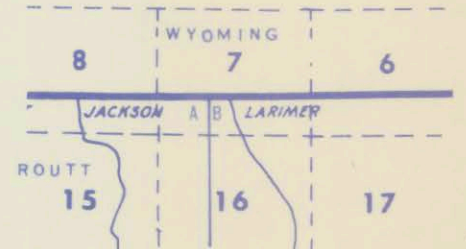




STATE LAND LEGEND

-  State School Land  
Surface and Minerals  
Correct as of 3-72
-  STATE FOREST  
Correct as of 3-72
-  State School Land  
Minerals Only  
Correct as of 3-72
-  State School Land  
Under Contract of  
Purchase  
Correct as of 3-72
-  State School Land  
Surface Only  
Correct as of 3-72

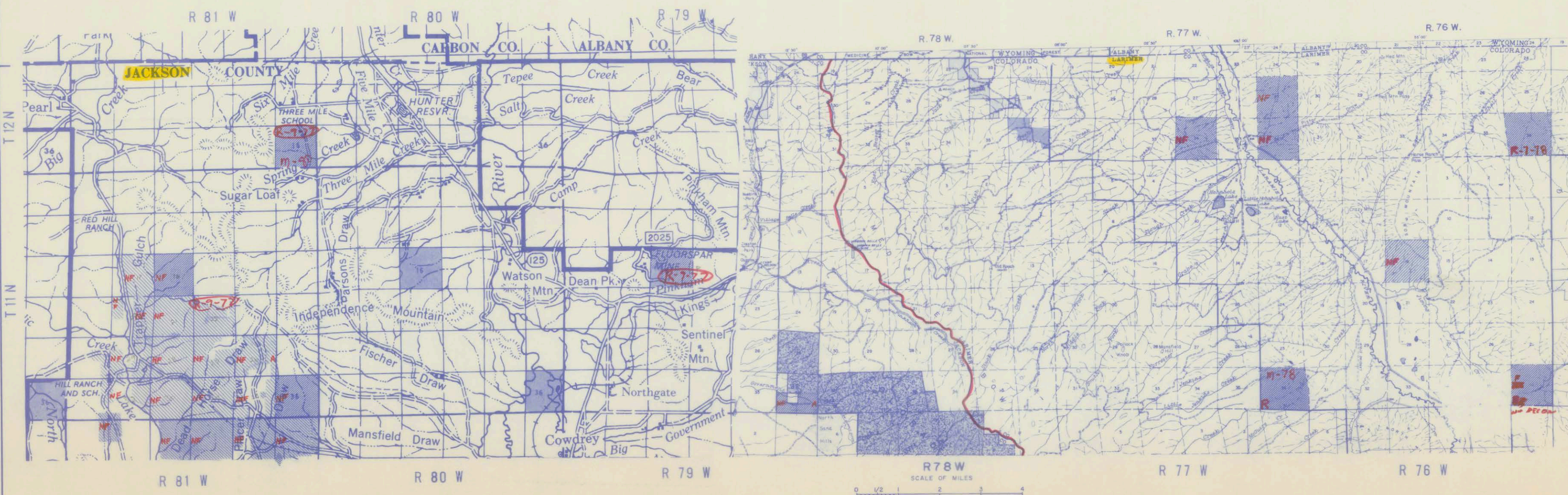
W Y O M I N G



KEY MAP

SOURCE DATA

- A. USDA Forest Service, Routt National Forest, 1956.
- B. USNA Forest Service, R-2, Roosevelt National Forest, 1956.








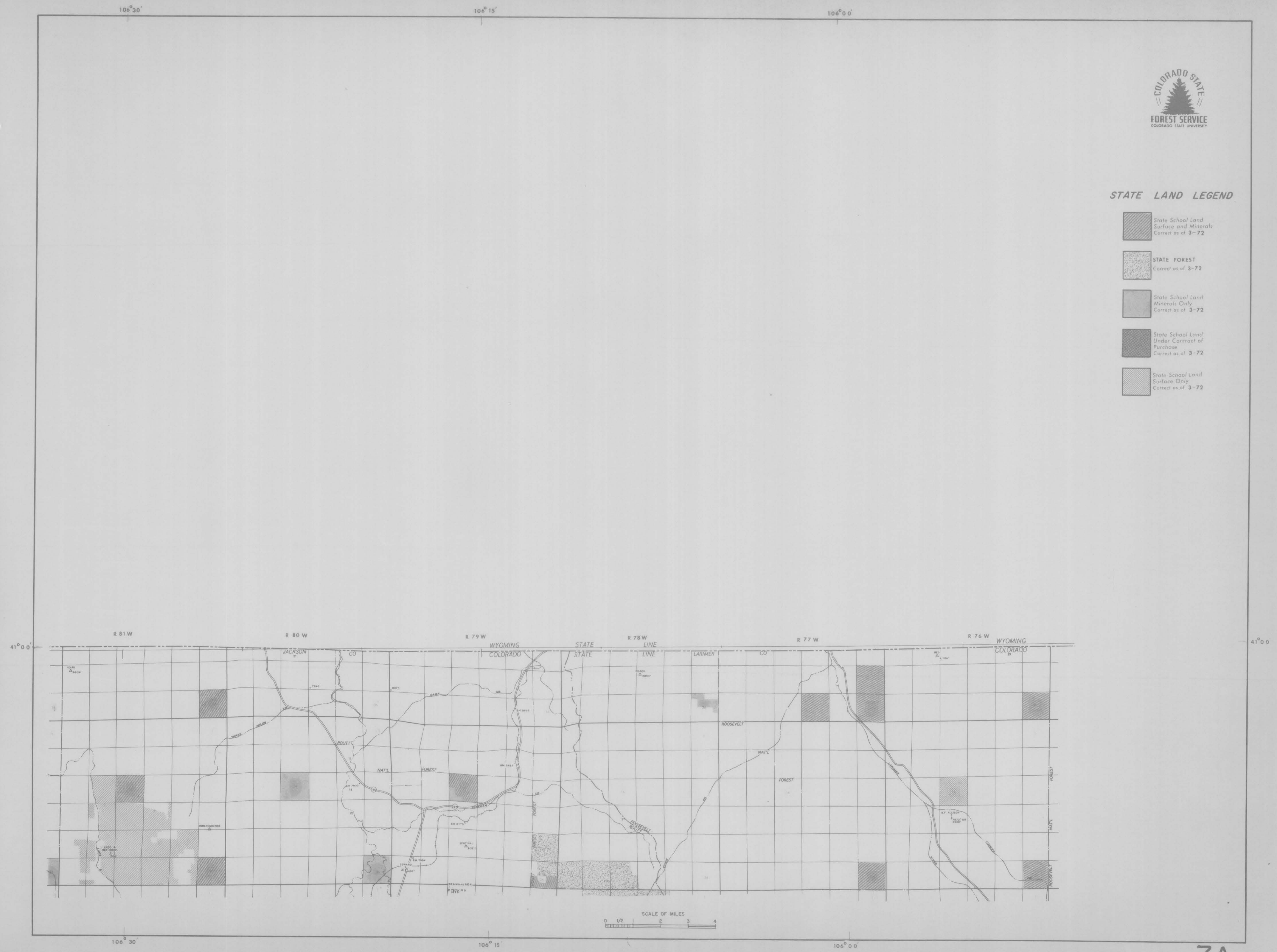
MELINE & IRELAN





STATE LAND LEGEND






-  State School Land  
Surface and Minerals  
Correct as of 3-72
-  STATE FOREST  
Correct as of 3-72
-  State School Land  
Minerals Only  
Correct as of 3-72
-  State School Land  
Under Contract of  
Purchase  
Correct as of 3-72
-  State School Land  
Surface Only  
Correct as of 3-72

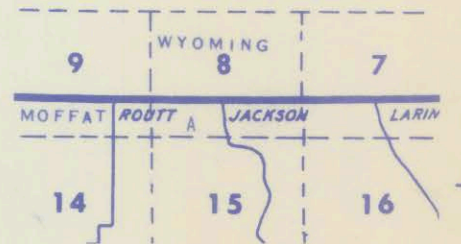






STATE LAND LEGEND

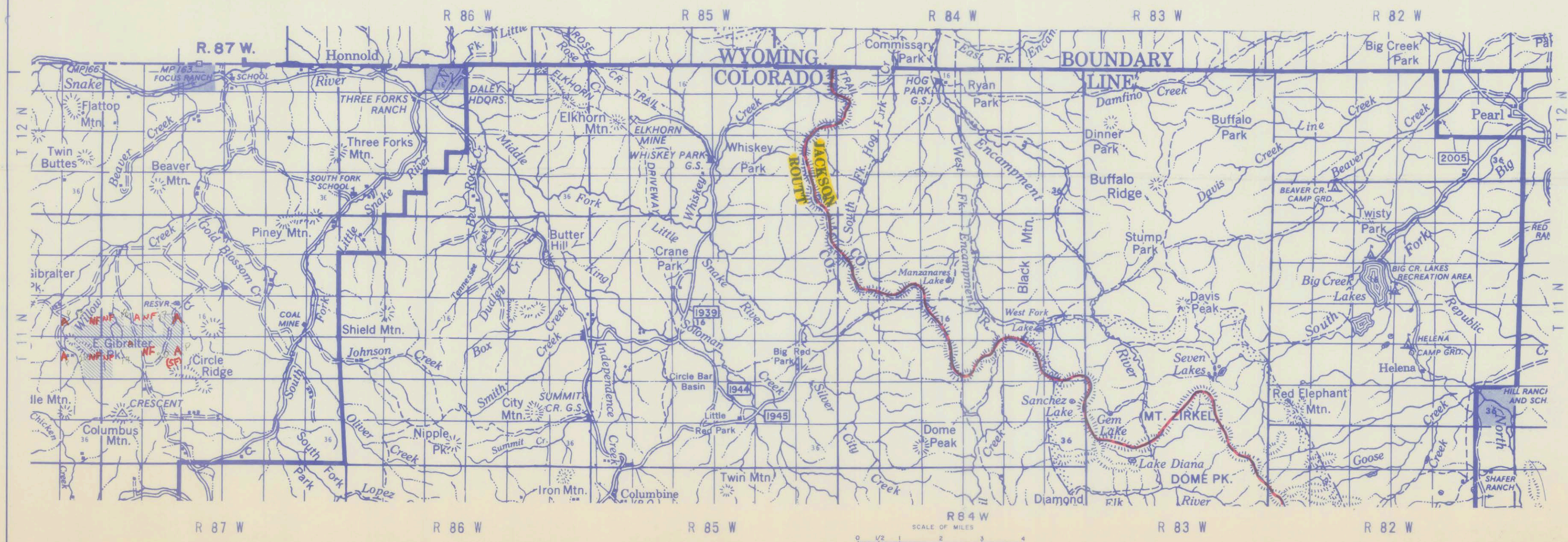
-  State School Land  
Surface and Minerals  
Correct as of 3-72
-  State School Land  
Surface Only  
Correct as of 3-72
-  State School Land  
Minerals Only  
Correct as of 3-72
-  State School Land  
Under Contract of Purchase  
Correct as of 3-72
-  Correct as of -



KEY MAP

Source Data

A - USDA Forest Service, Rout National Forest, 1968.








MELINE & IRELAN

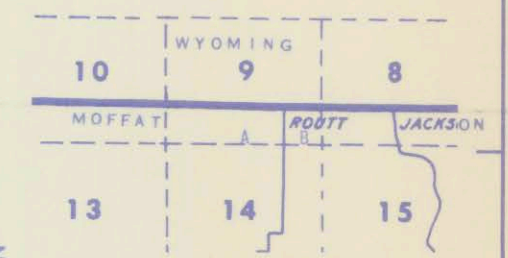
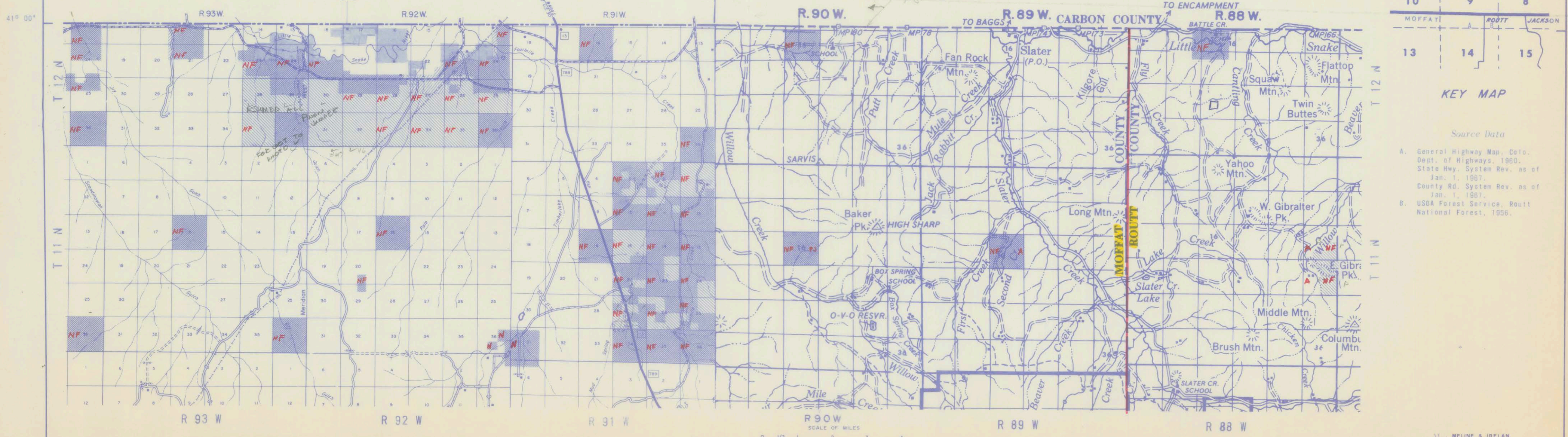




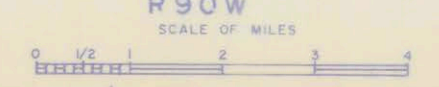
STATE LAND LEGEND

-  State School Land  
Surface and Minerals  
Correct as of 3-72
-  State School Land  
Surface Only  
Correct as of 3-72
-  State School Land  
Minerals Only  
Correct as of 3-72
-  State School Land  
Under Contract of Purchase  
Correct as of 3-72
-  Correct as of

W Y O M I N G



Source Data  
 A. General Highway Map, Colo. Dept. of Highways, 1960. State Hwy. System Rev. as of Jan. 1, 1967. County Rd. System Rev. as of Jan. 1, 1967.  
 B. USDA Forest Service, Routt National Forest, 1956.



MELINE & IRELAN  
 LAND SURVEYORS



108° 30'

108° 15'

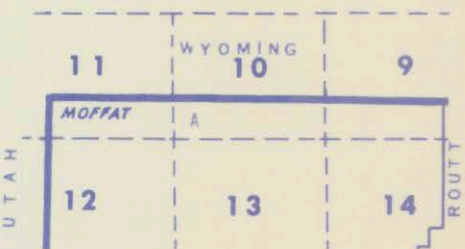
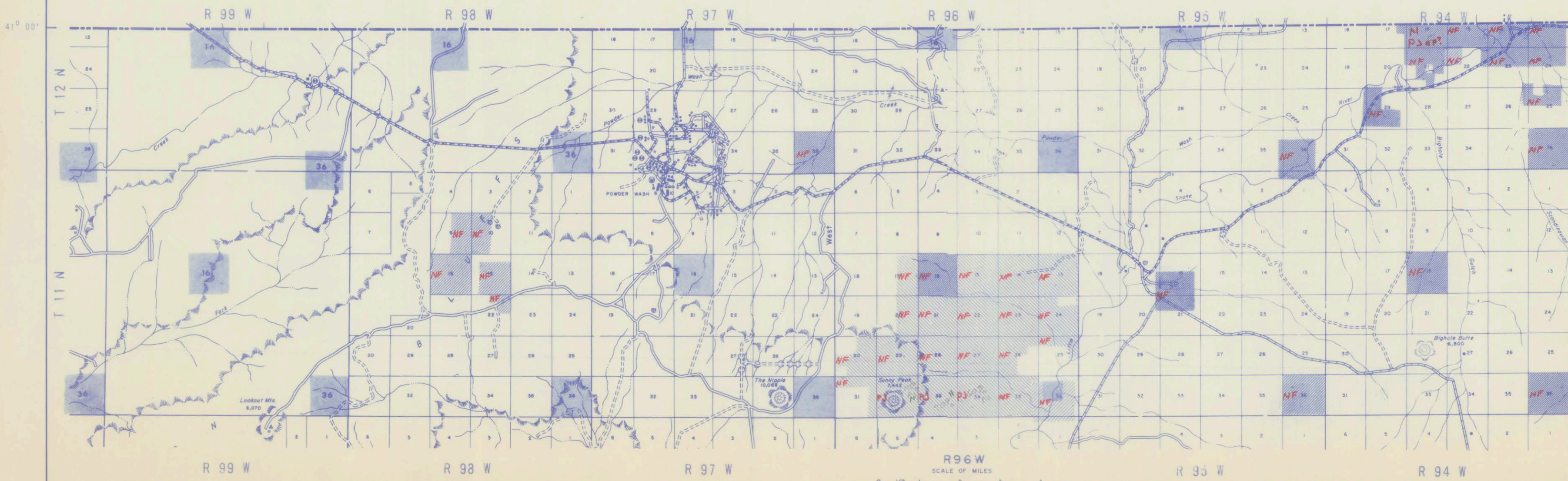
108° 00'



STATE LAND LEGEND

- State School Land  
Surface and Minerals  
Correct as of 3-72
- State School Land  
Surface Only  
Correct as of 3-72
- State School Land  
Minerals Only  
Correct as of 3-72
- State School Land  
Under Contract of Purchase  
Correct as of 3-72
- Correct as of

W Y O M I N G



KEY MAP

Source Data






- A. General Highway Map, Colo. Dept. of Highways, 1960.
- State Hwy. System Rev. as of Jan. 1, 1967.
- County Rd. System Rev. as of Jan. 1, 1967.

MELINE & IRELAN


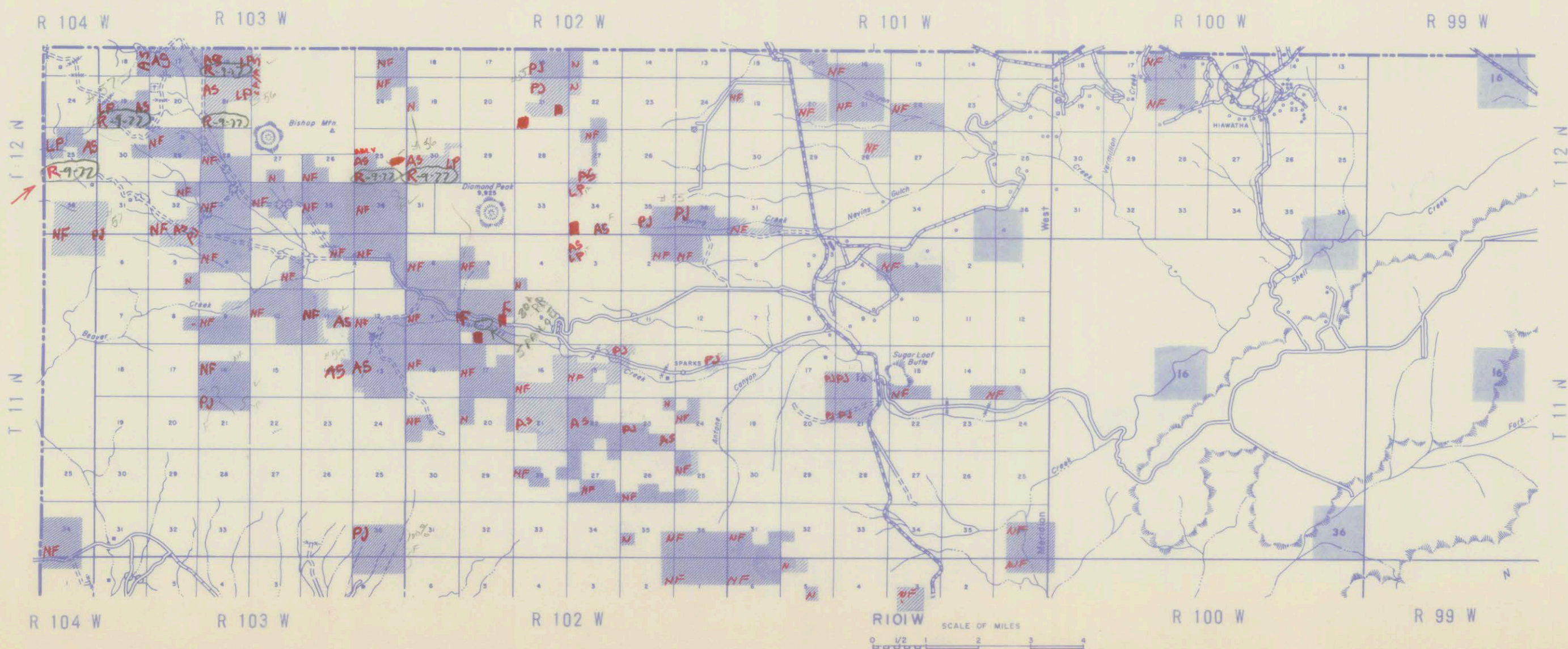




STATE LAND LEGEND

-  State School Land  
Surface and Minerals  
Correct as of 3-72
-  State School Land  
Surface Only  
Correct as of 3-72
-  State School Land  
Minerals Only  
Correct as of 3-72
-  State School Land  
under Contract of Purchase  
Correct as of 3-72
-  Correct as of

W Y O M I N G



KEY MAP

Source Data

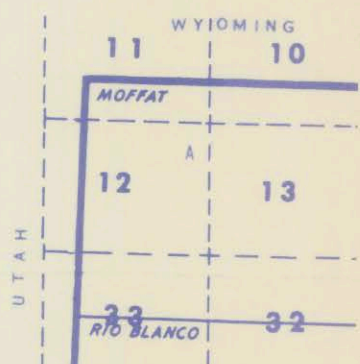
A. General Highway Map, Colo. Dept. of Highways, 1960.  
State Hwy. System Rev. as of Jan. 1, 1967.  
County Rd. System Rev. as of Jan. 1, 1967.





STATE LAND LEGEND

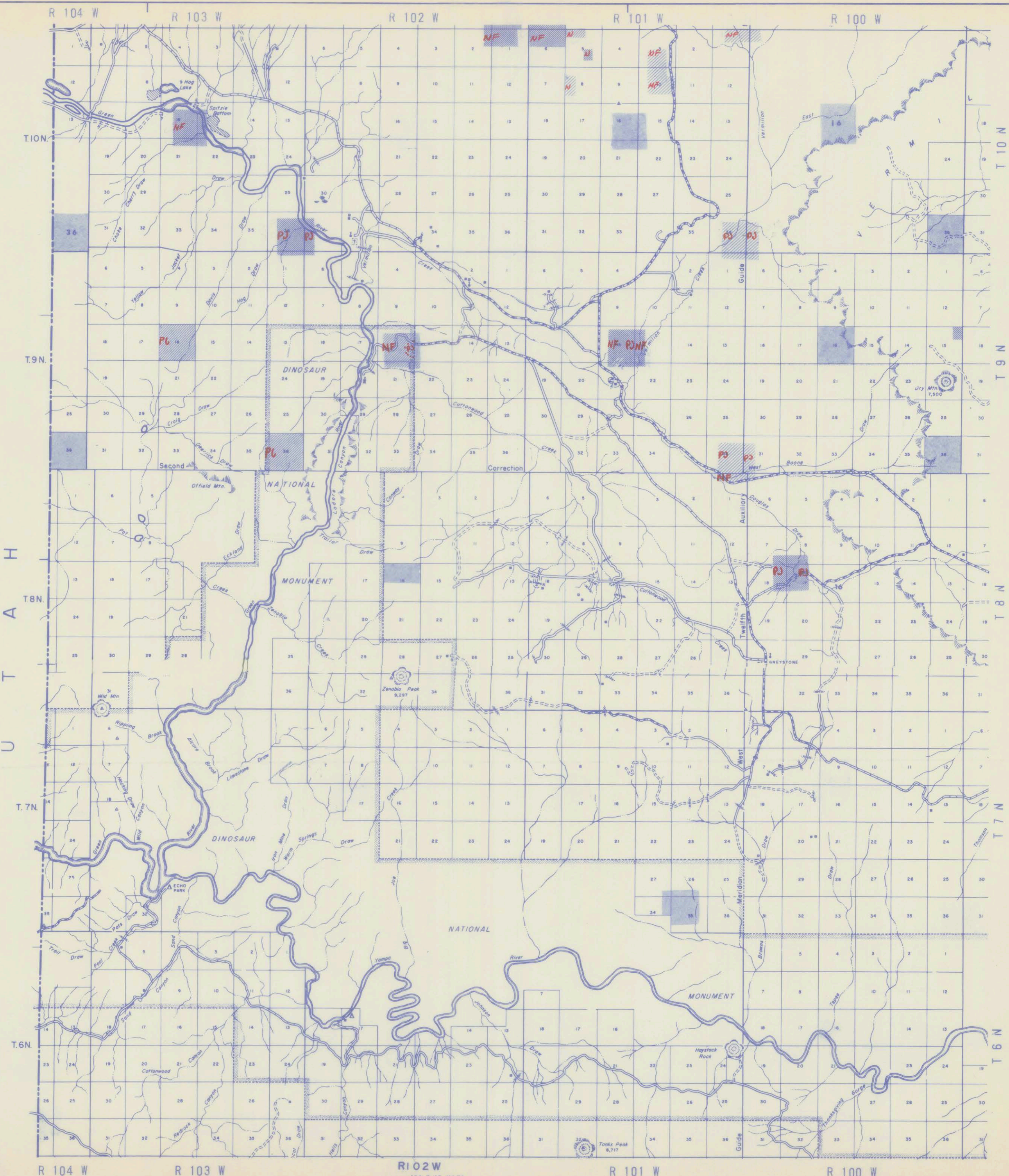
- State School Land  
Surface and Minerals  
Correct as of 3-72
- State School Land  
Surface Only  
Correct as of 3-72
- State School Land  
Minerals Only  
Correct as of 3-72
- State School Land  
Under Contract of Purchase  
Correct as of 3-72
- Correct as of



Source Data

A. General Highway Map, Colo. Dept. of Highways, 1960.  
State Hwy. System Rev. as of Jan. 1, 1967.  
County Rd. System Rev. as of Jan. 1, 1967.

M/I MELINE & IRELAN

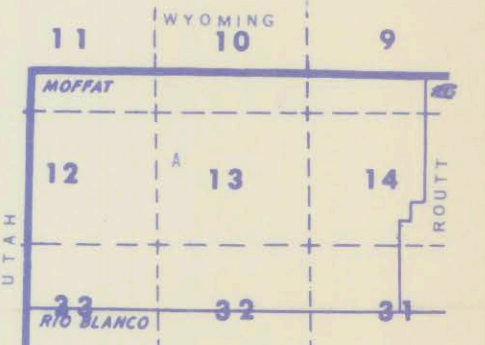






STATE LAND LEGEND

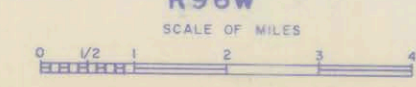
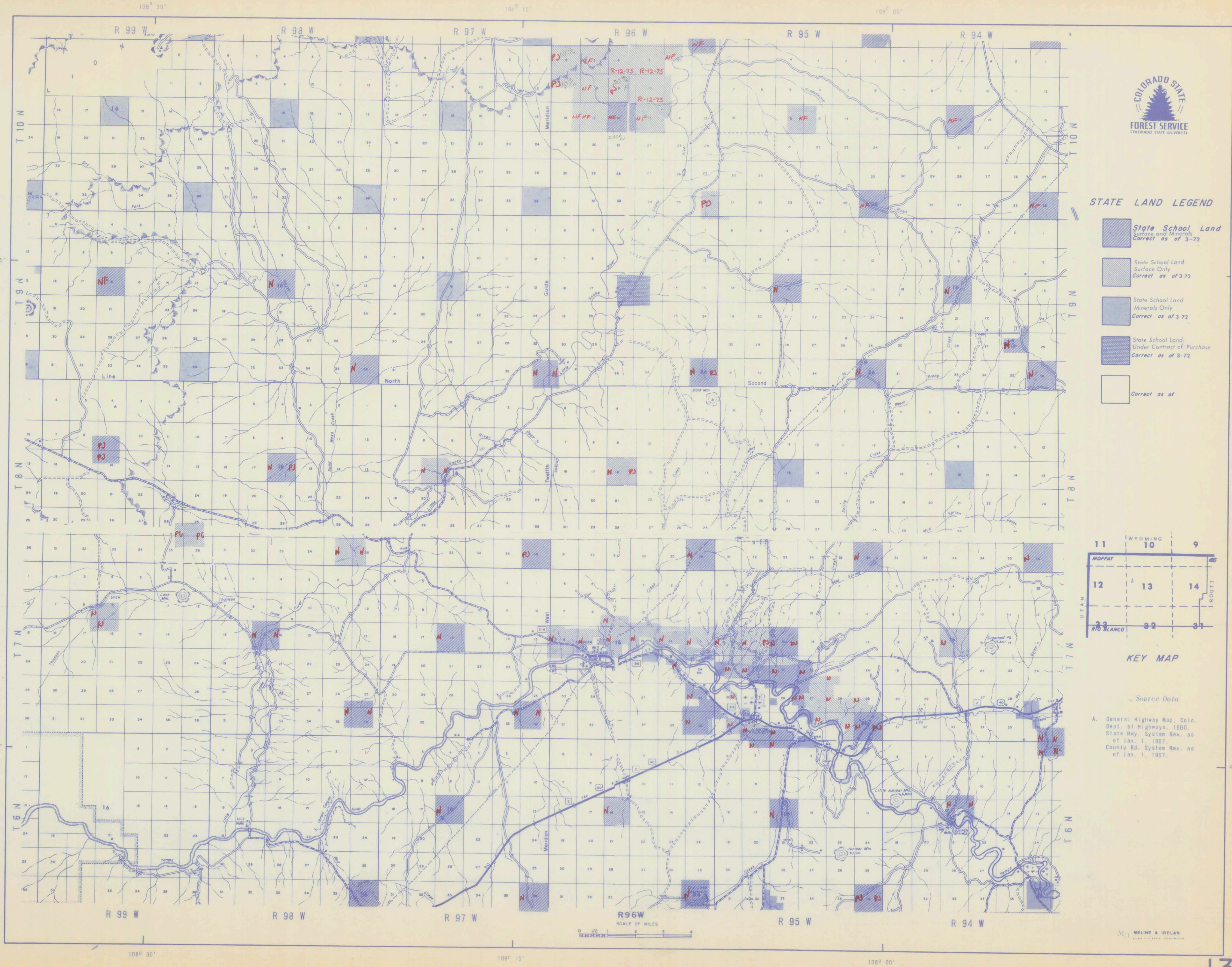
- State School Land  
Surface and Minerals  
Correct as of 3-72
- State School Land  
Surface Only  
Correct as of 3-72
- State School Land  
Minerals Only  
Correct as of 3-72
- State School Land  
Under Contract of Purchase  
Correct as of 3-72
- Correct as of



KEY MAP

Source Data

- A. General Highway Map, Colo. Dept. of Highways, 1960.
- State Hwy. System Rev. as of Jan. 1, 1967.
- County Rd. System Rev. as of Jan. 1, 1967.



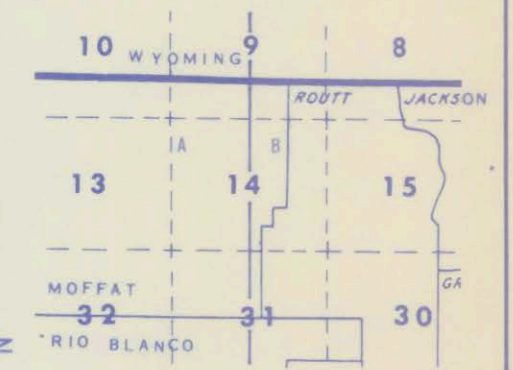
MELINE & IRELAN





STATE LAND LEGEND

- State School Land  
Surface and Minerals  
Correct as of 3-72
- State School Land  
Surface Only  
Correct as of 3-72
- State School Land  
Minerals Only  
Correct as of 3-72
- State School Land  
Under Contract of Purchase  
Correct as of 3-72
- Correct as of


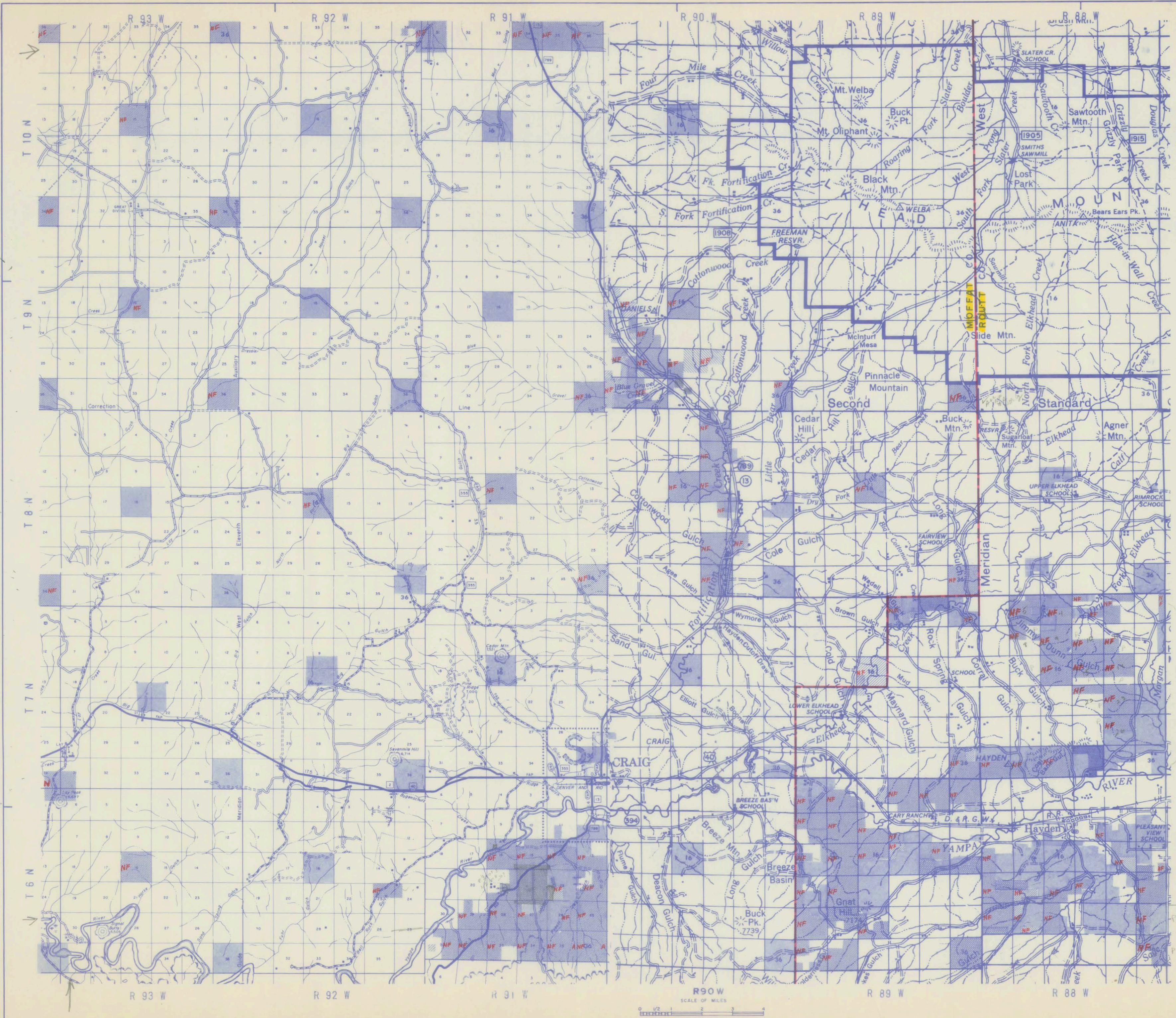


KEY MAP

Source Data

- A. General Highway Map, Colo. Dept. of Highways, 1950, State Hwy. System Rev. as of Jan. 1, 1967, County Rd. System Rev. as of Jan. 1, 1967.
- B. USDA Forest Service, Routt National Forest, 1958.

MELINE & IRELAN

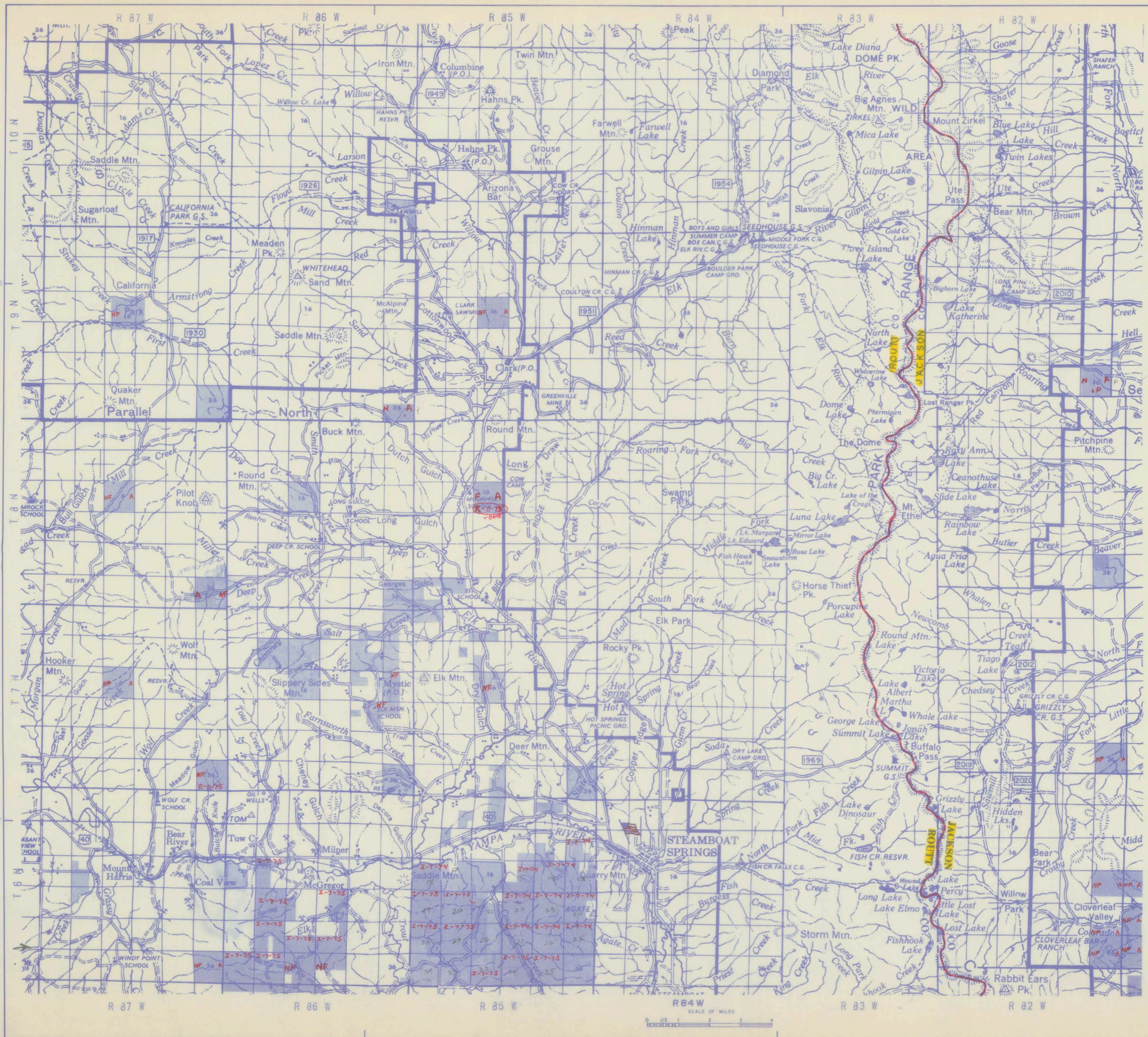
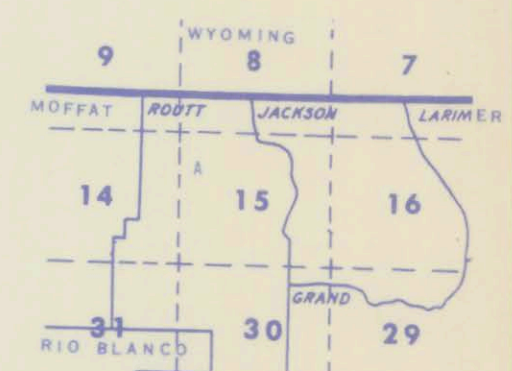






STATE LAND LEGEND

- State School Land  
Surface and Minerals  
Correct as of 3-72
- State School Land  
Surface Only  
Correct as of 3-72
- State School Land  
Minerals Only  
Correct as of 3-72
- State School Land  
Under Contract of Purchase  
Correct as of 3-72
- Correct as of









MELINE & IRELAND





STATE LAND LEGEND

-  State School Land Surface and Minerals Correct as of 3-72
-  STATE FOREST Correct as of 3-72
-  State School Land Surface Only Correct as of 3-72
-  State School Land Minerals Only Correct as of 3-72
-  State School Land Under Contract of Purchase Correct as of 3-72





106° 30'

106° 15'

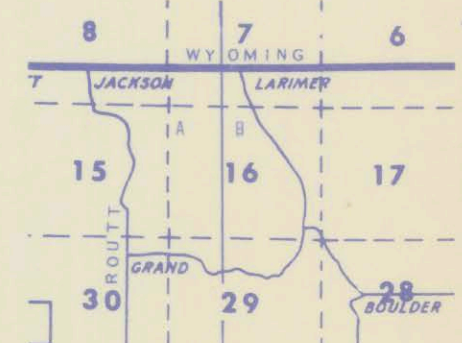
106° 00'

See quad for P-20-117



STATE LAND LEGEND

- State School Land  
Surface and Minerals  
Correct as of 3-72
- State Forest  
Correct as of 3-72
- State School Land  
Surface Only  
Correct as of 3-72
- State School Land  
Minerals Only  
Correct as of 3-72
- State School Land  
Under Contract of Purchase  
Correct as of 3-72

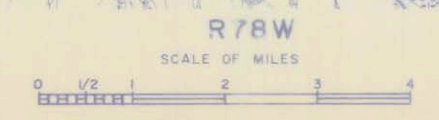
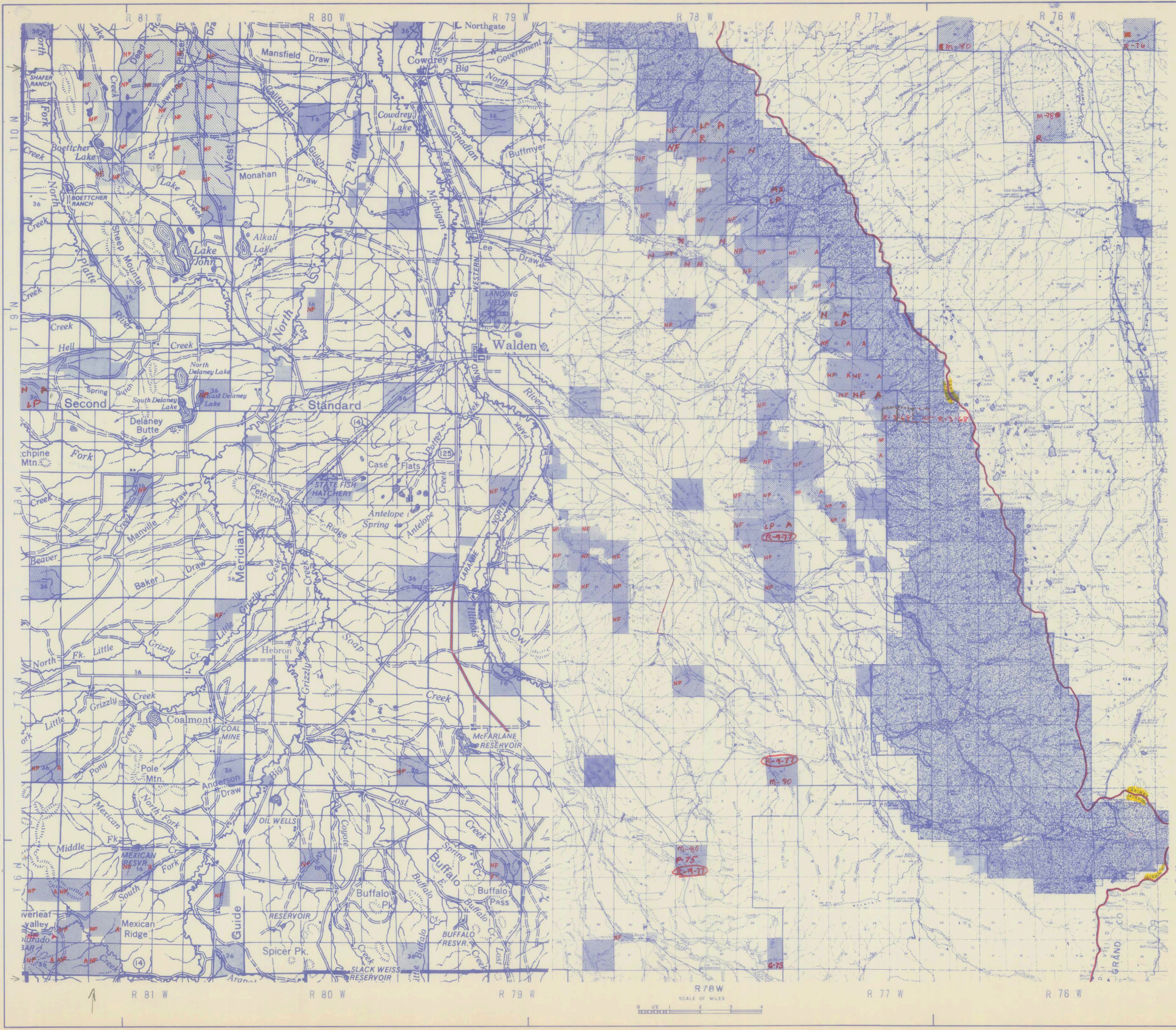


KEY MAP

Source Data

- A. USDA Forest Service, Rout National Forest, 1958.
- B. USDA Forest Service, R-2, Roosevelt National Forest, 1958.

MELINE & IRELAN







STATE LAND LEGEND

- State School Land Surface and Minerals Correct as of 3-72
- STATE FOREST Correct as of 3-72
- State School Land Surface Only Correct as of 3-72
- State School Land Minerals Only Correct as of 3-72
- State School Land Under Contract of Purchase Correct as of 3-72

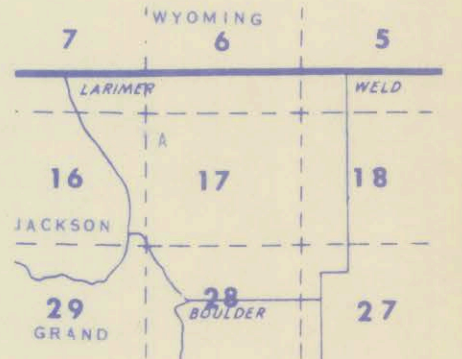






STATE LAND LEGEND

- State School Land  
Surface and Minerals  
Correct as of 3-72
- State School Land  
Surface Only  
Correct as of 3-72
- State School Land  
Minerals Only  
Correct as of 3-72
- State School Land  
Under Contract of Purchase  
Correct as of 3-72
- STATE FOREST  
Correct as of 3-72

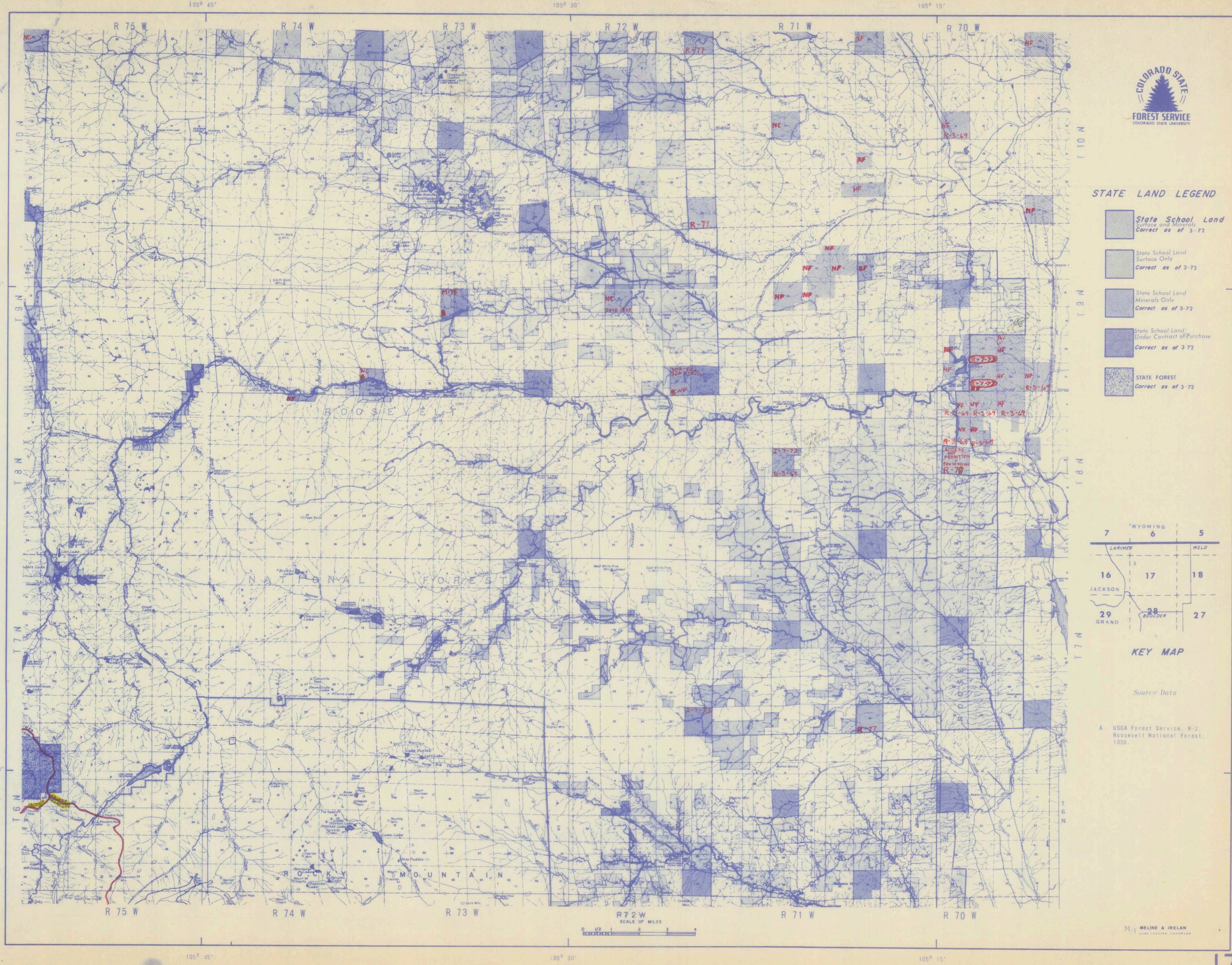


KEY MAP

Source Data

A. USDA Forest Service, R-2, Roosevelt National Forest, 1956.

M. MELINE & IRELAN








158

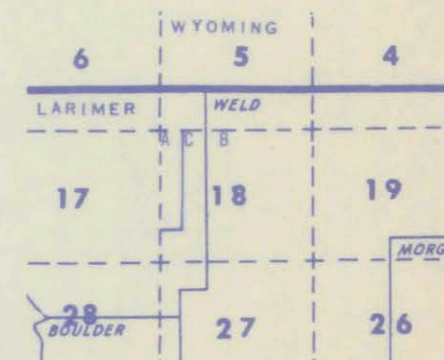
17 x





STATE LAND LEGEND

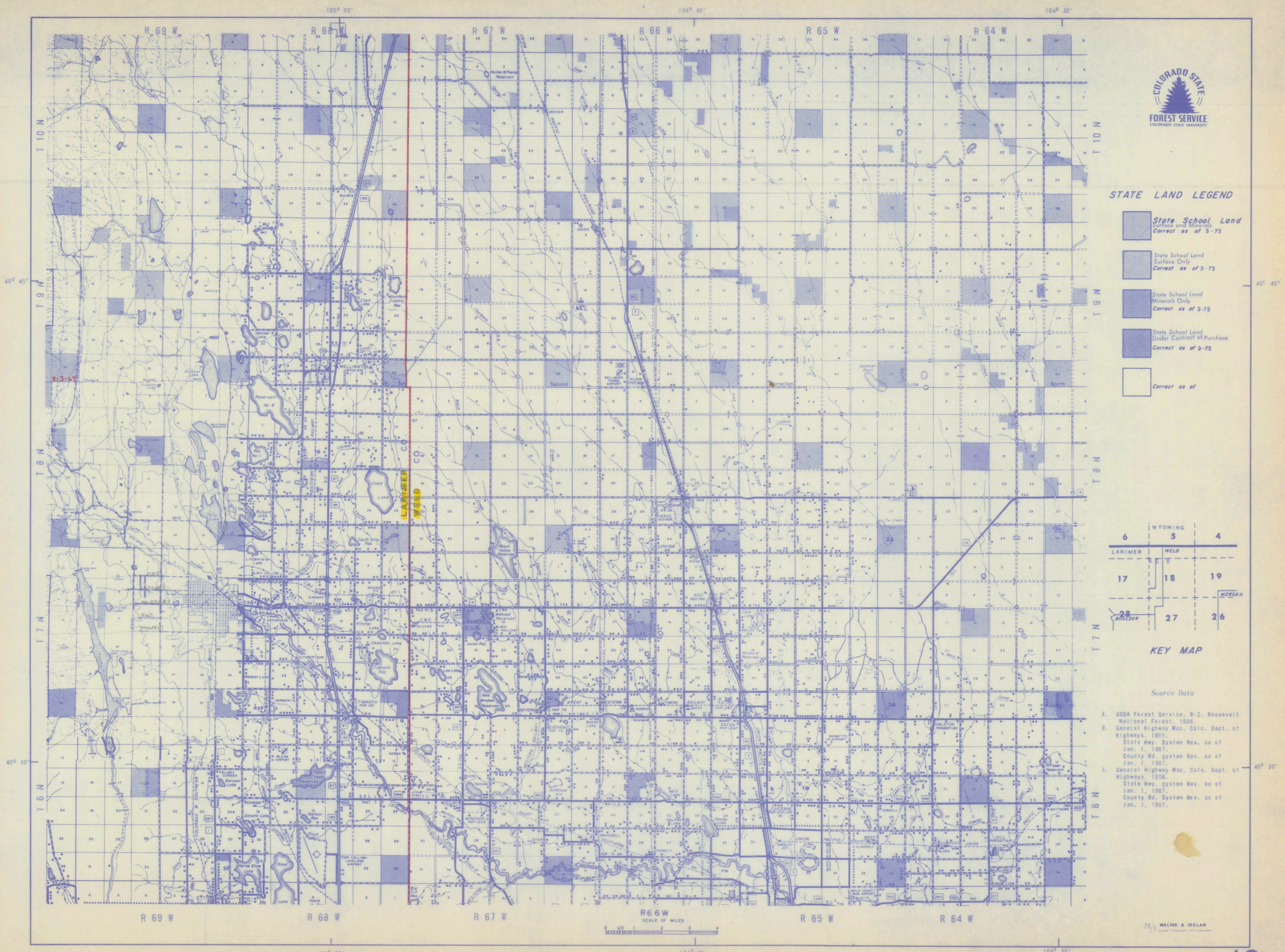
-  State School Land  
Surface and Minerals  
Correct as of 3-72
-  State School Land  
Surface Only  
Correct as of 3-72
-  State School Land  
Minerals Only  
Correct as of 3-72
-  State School Land  
Under Contract of Purchase  
Correct as of 3-72
-  Correct as of



KEY MAP

Source Data

- A. USDA Forest Service, R-2, Roosevelt National Forest, 1966.
- B. General Highway Map, Colo. Dept. of Highways, 1965.  
State Hwy. System Rev. as of Jan. 1, 1967.  
County Rd. System Rev. as of Jan. 1, 1967.
- C. General Highway Map, Colo. Dept. of Highways, 1958.  
State Hwy. System Rev. as of Jan. 1, 1967.  
County Rd. System Rev. as of Jan. 1, 1967.








SCALE OF MILES  
0 1/2 1 2 3 4

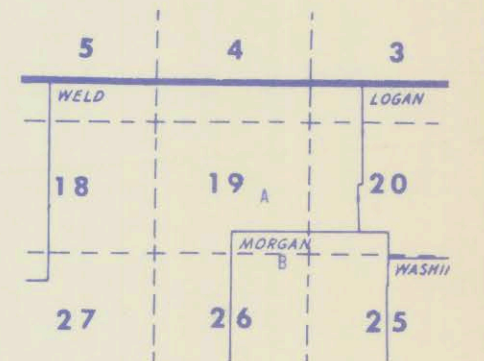
MELINE & IRELAN  
DESIGNERS





STATE LAND LEGEND

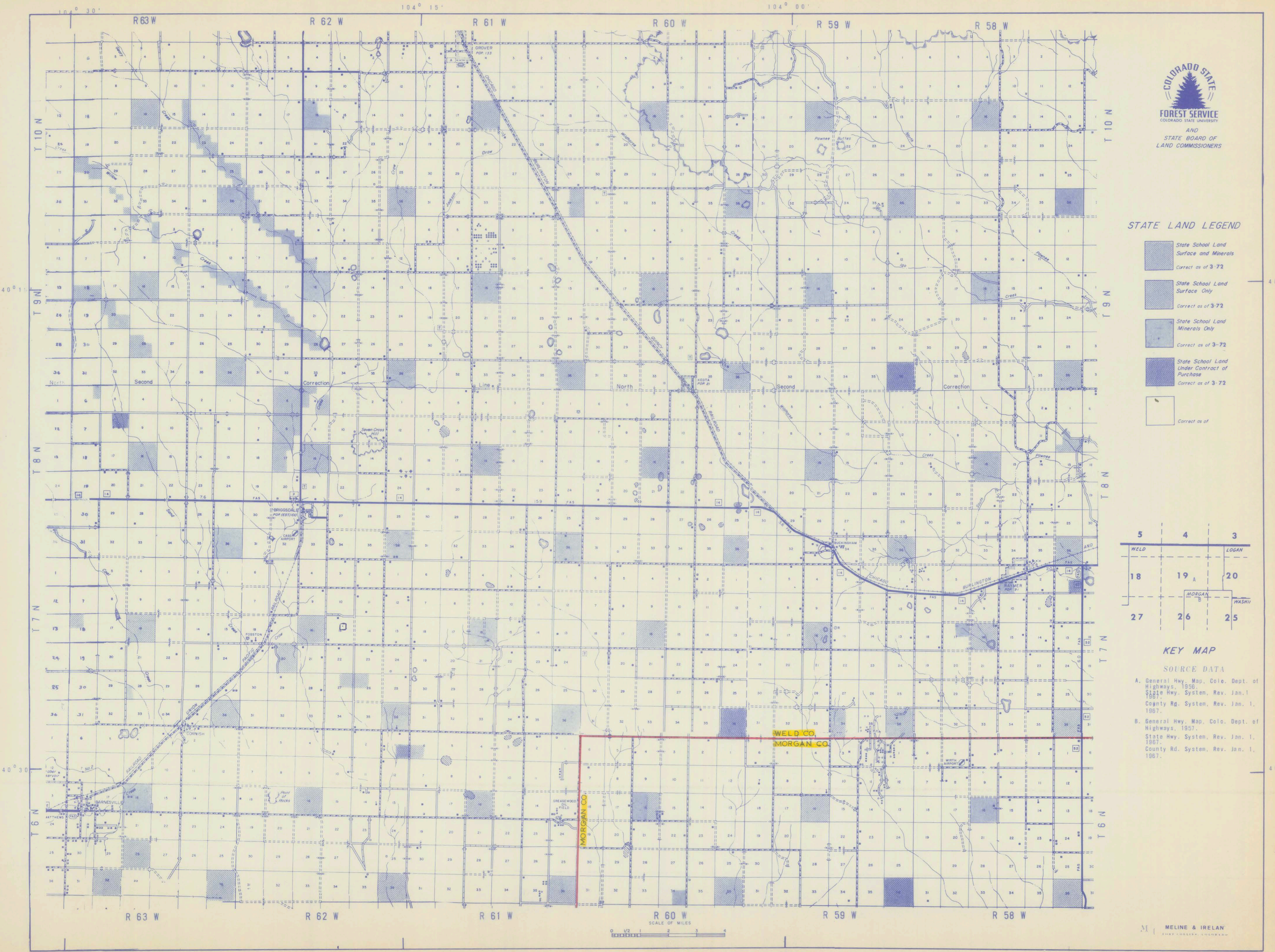
-  State School Land Surface and Minerals  
Correct as of 3-72
-  State School Land Surface Only  
Correct as of 3-72
-  State School Land Minerals Only  
Correct as of 3-72
-  State School Land Under Contract of Purchase  
Correct as of 3-72
-  Correct as of



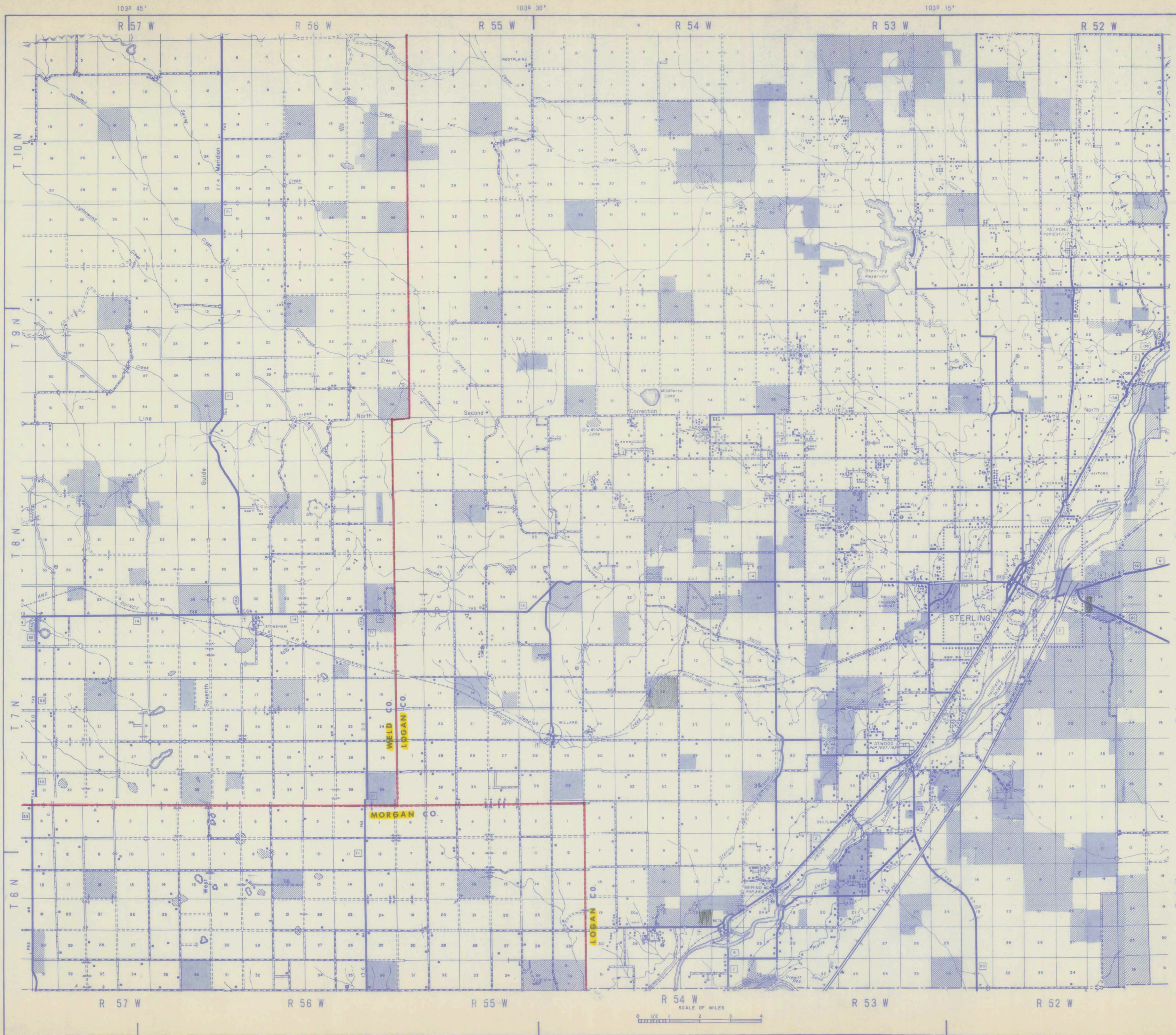
KEY MAP

SOURCE DATA






- A. General Hwy. Map, Colo. Dept. of Highways, 1956.  
State Hwy. System, Rev. Jan. 1, 1967.  
County Rd. System, Rev. Jan. 1, 1967.
- B. General Hwy. Map, Colo. Dept. of Highways, 1957.  
State Hwy. System, Rev. Jan. 1, 1967.  
County Rd. System, Rev. Jan. 1, 1967.







STATE LAND LEGEND

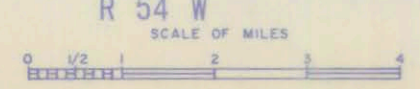
-  State School Land Surface and Minerals  
Correct as of 3-72
-  State School Land Surface Only  
Correct as of 3-72
-  State School Land Minerals Only  
Correct as of 3-72
-  State School Land Under Contract of Purchase  
Correct as of 3-72
-  Correct as of

4	3	2
WELD	LOGAN	SEC
19	20	21
MORGAN	WASHINGTON	TUMA
26	25	24

KEY MAP

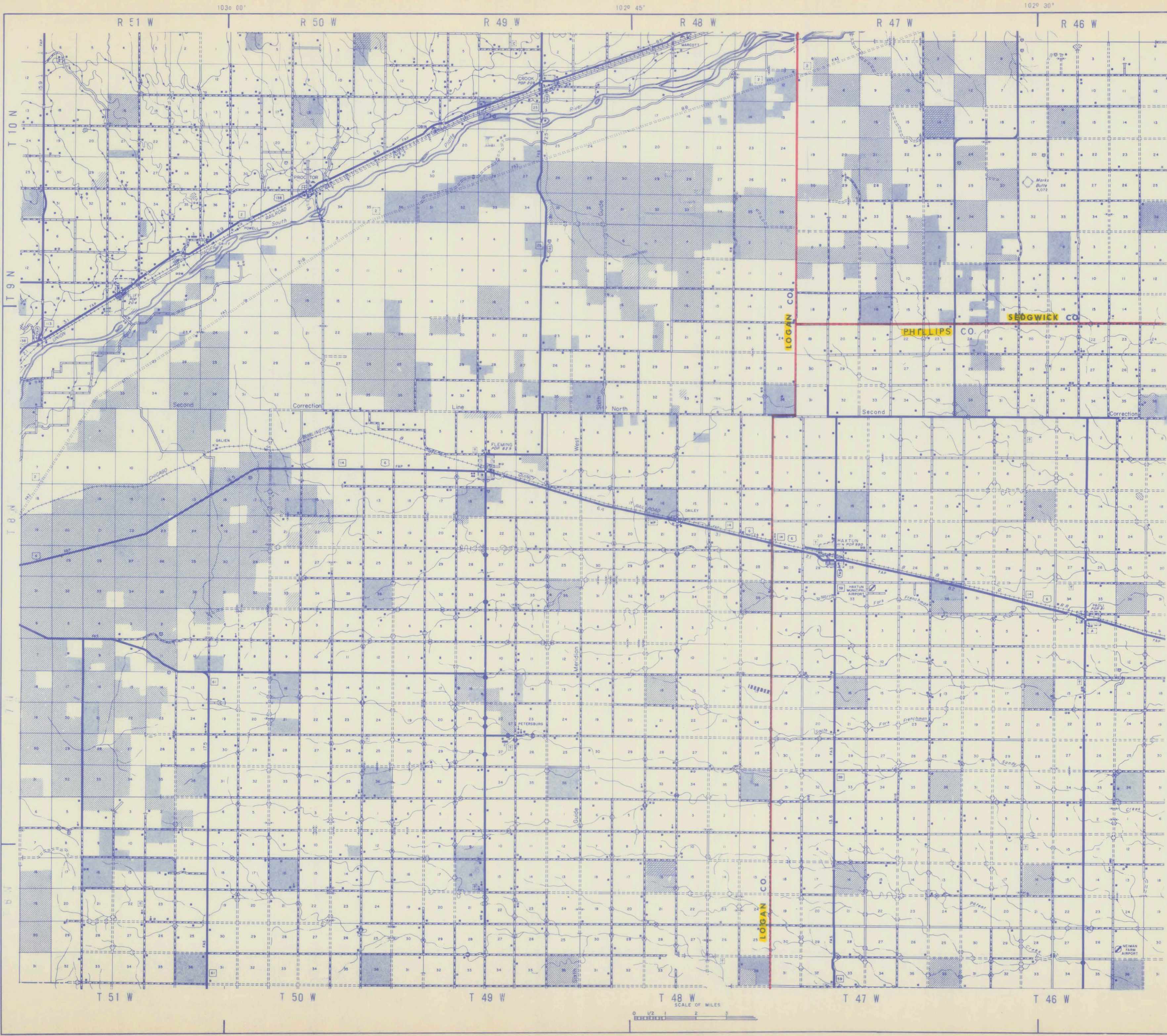
SOURCE DATA

- A. General Highway Map, Colo. Dept. of Highways, 1956.  
State Hwy. System Rev. Jan. 1, 1966  
County Rd. System Rev. Jan. 1, 1966
- B. General Highway Map, Colo. Dept. of Highways, 1958.  
State Hwy. System Rev. Jan. 1, 1967  
County Rd. System Rev. Jan. 1, 1967
- C. General Highway Map, Colo. Dept. of Highways, 1957.  
State Hwy. System Rev. Jan. 1, 1967  
County Rd. System Rev. Jan. 1, 1967








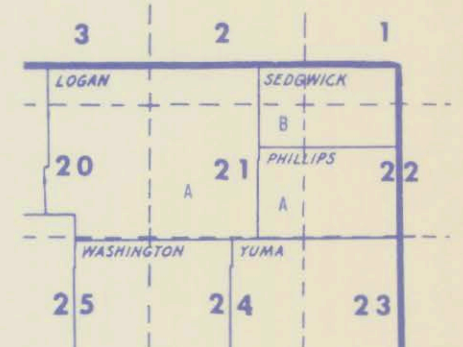
MELINE & IRELAN





STATE LAND LEGEND

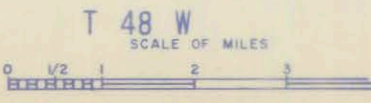
-  State School Land Surface and Minerals  
Correct as of 3-72
-  State School Land Surface Only  
Correct as of 3-72
-  State School Land Minerals Only  
Correct as of 3-72
-  State School Land Under Contract of Purchase  
Correct as of 3-72
-  Correct as of 3-7



KEY MAP

SOURCE DATA

- A. General Highway Map, Colo. Dept. of Highways, 1958.  
State Hwy. System Rev. Jan. 1, 1967.  
County Rd. System Rev. Jan. 1, 1967.
- B. General Highway Map, Colo. Dept. of Highways, 1958.  
State Hwy. System Rev. Jan. 1, 1967.  
County Rd. System Rev. Jan. 1, 1967.








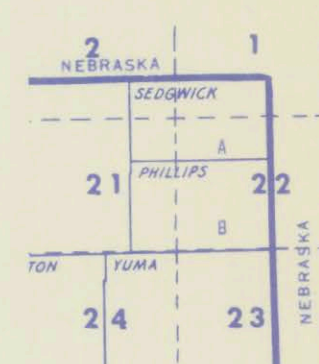
MELINE & IRELAN  
FORT COLLINS, COLORADO





STATE LAND LEGEND

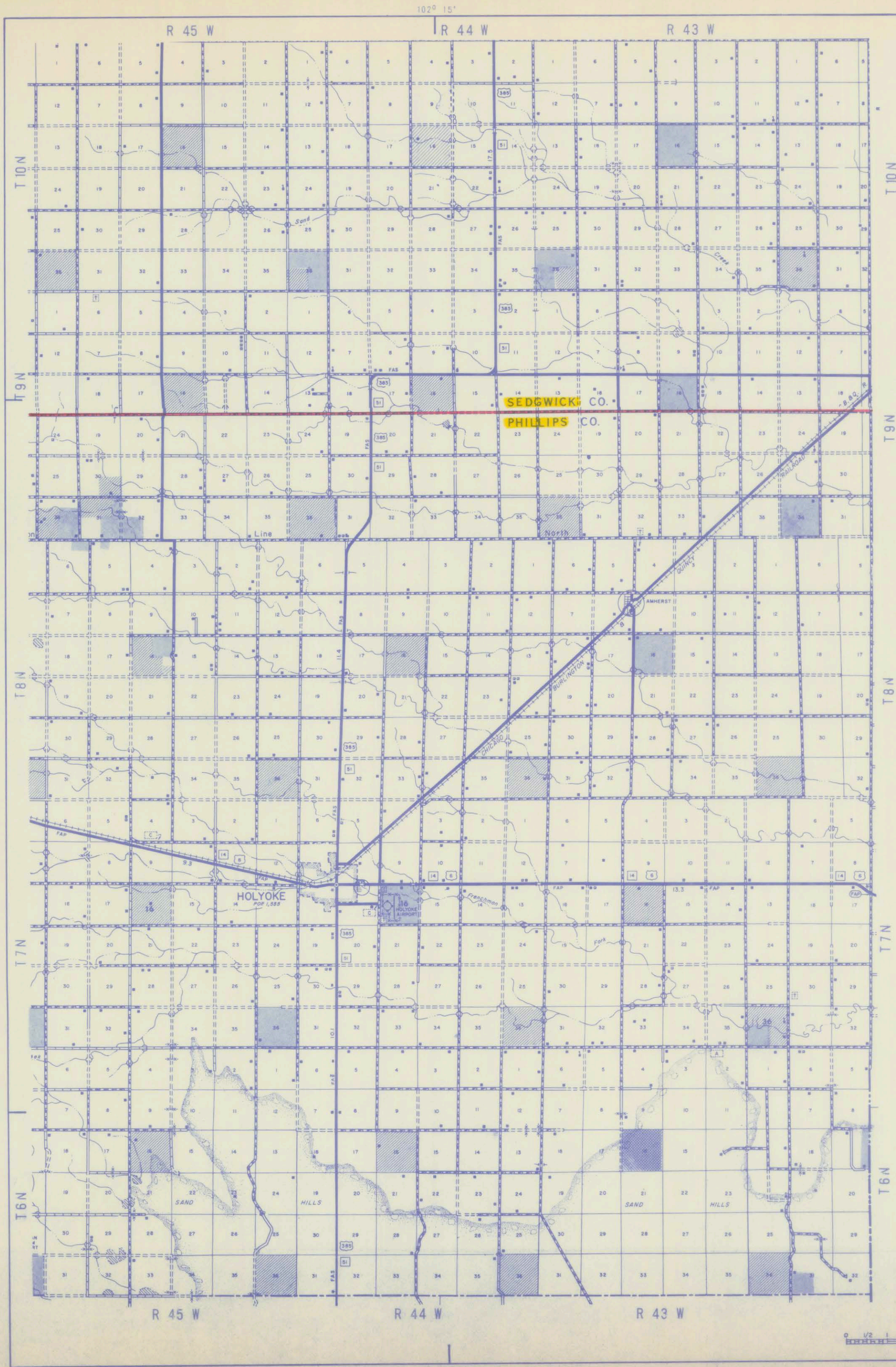
-  State School Land Surface and Minerals  
Correct as of 3-72
-  State School Land Surface Only  
Correct as of 3-72
-  State School Land Minerals Only  
Correct as of 3-72
-  State School Land Under Contract of Purchase  
Correct as of 3-72
-  Correct as of



KEY MAP

SOURCE DATA

- A. General Highway Map, Colo. Dept. of Highways, 1958.
- SS State Hwy. System Rev. Jan. 1, 1966.
- County Rd. System Rev. Jan. 1, 1966.
- BB. General Highway Map, Colo. Dept. of Highways, 1958.
- State Hwy. System Rev. Jan. 1, 1967.
- County Rd. System Rev. Jan. 1, 1967.



NEBRASKA

M I MELINE & IRELAN  
FORT COLLINS, COLORADO



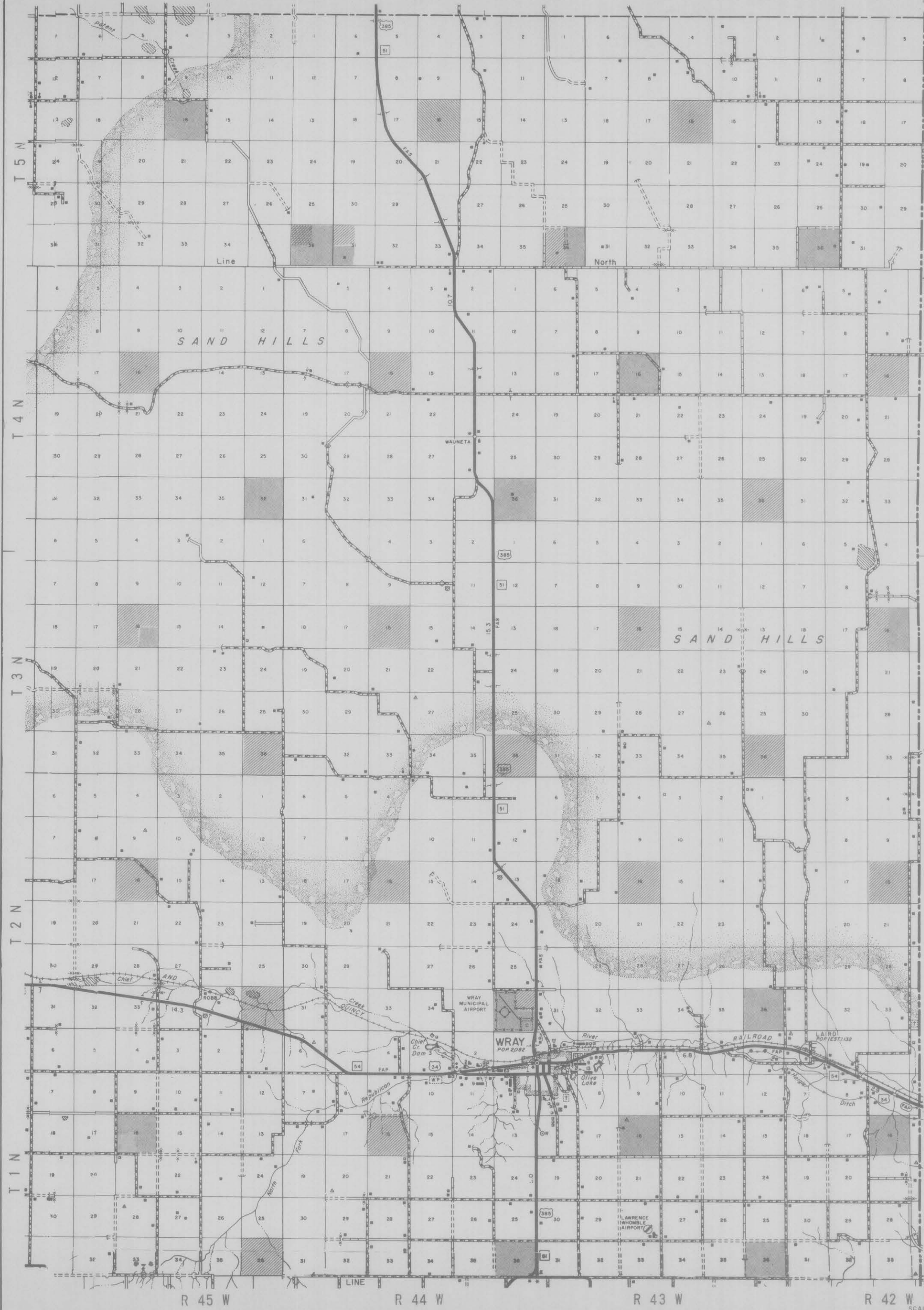
102° 45'

R 45 W






R 44 W

R 43 W

R 42 W



STATE LAND LEGEND

-  State School Land Surface and Minerals  
Correct as of 3-72
-  State School Land Surface Only  
Correct as of 3-72
-  State School Land Minerals Only  
Correct as of 3-72
-  State School Land Under Contract of Purchase  
Correct as of 3-72
-  Correct as of

21	PHILLIPS	22
24	YUMA	23
43		44

KEY MAP

SOURCE DATA

General Highway Map, Colo. Dept. of Highways, 1959.  
State Hwy. System Rev. Jan. 1, 1967  
County Rd. System Rev. Jan. 1, 1967

MELINE & IRELAN  
FORT COLLINS, COLORADO



103° 00'

102° 45'

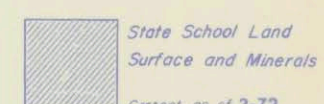
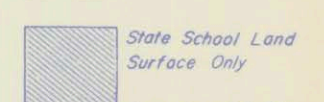

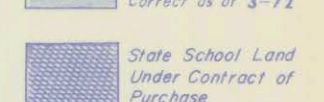

102° 30'

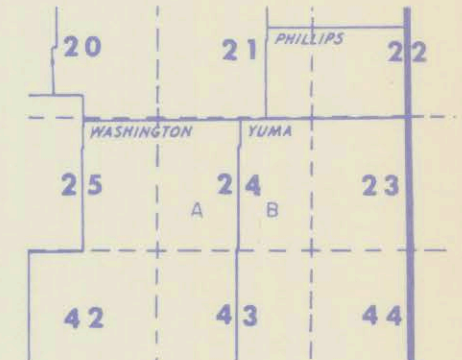
R 51 W R 50 W R 49 W R 48 W R 47 W R 46 W

LOGAN COUNTY PHILLIPS



STATE LAND LEGEND

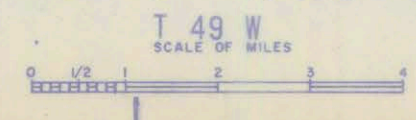
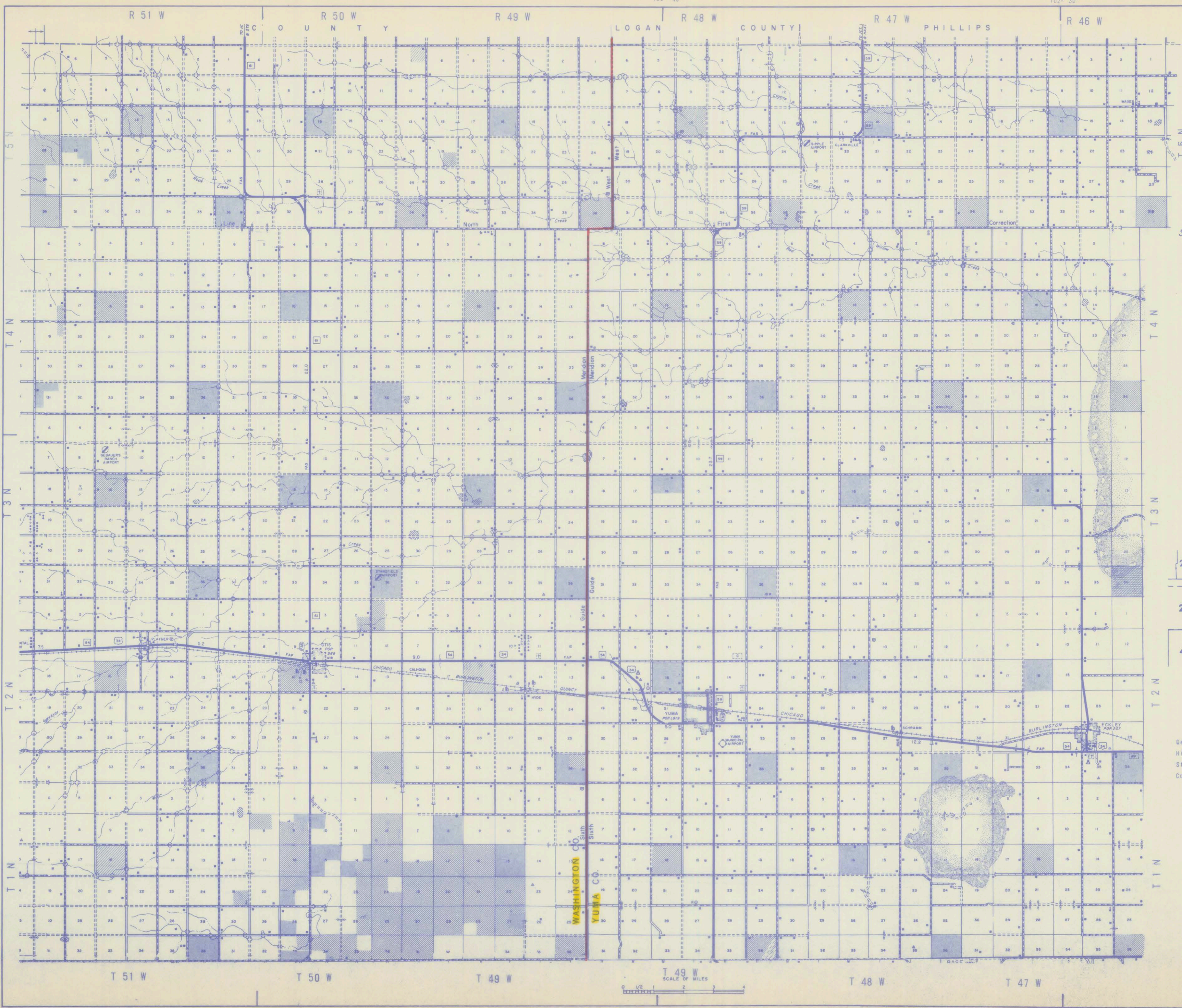
-  State School Land Surface and Minerals  
Correct as of 3-72
-  State School Land Surface Only  
Correct as of 3-72
-  State School Land Minerals Only  
Correct as of 3-72
-  State School Land Under Contract of Purchase  
Correct as of 3-72
-  Correct as of



KEY MAP

SOURCE DATA

General Highway Map, Colo. Dept. of Highways, 1959.  
State Hwy. System Rev. Jan. 1, 1967.  
County Rd. System Rev. Jan. 1, 1967.



M. MELINE & IRELAN  
FORT COLLINS, COLORADO

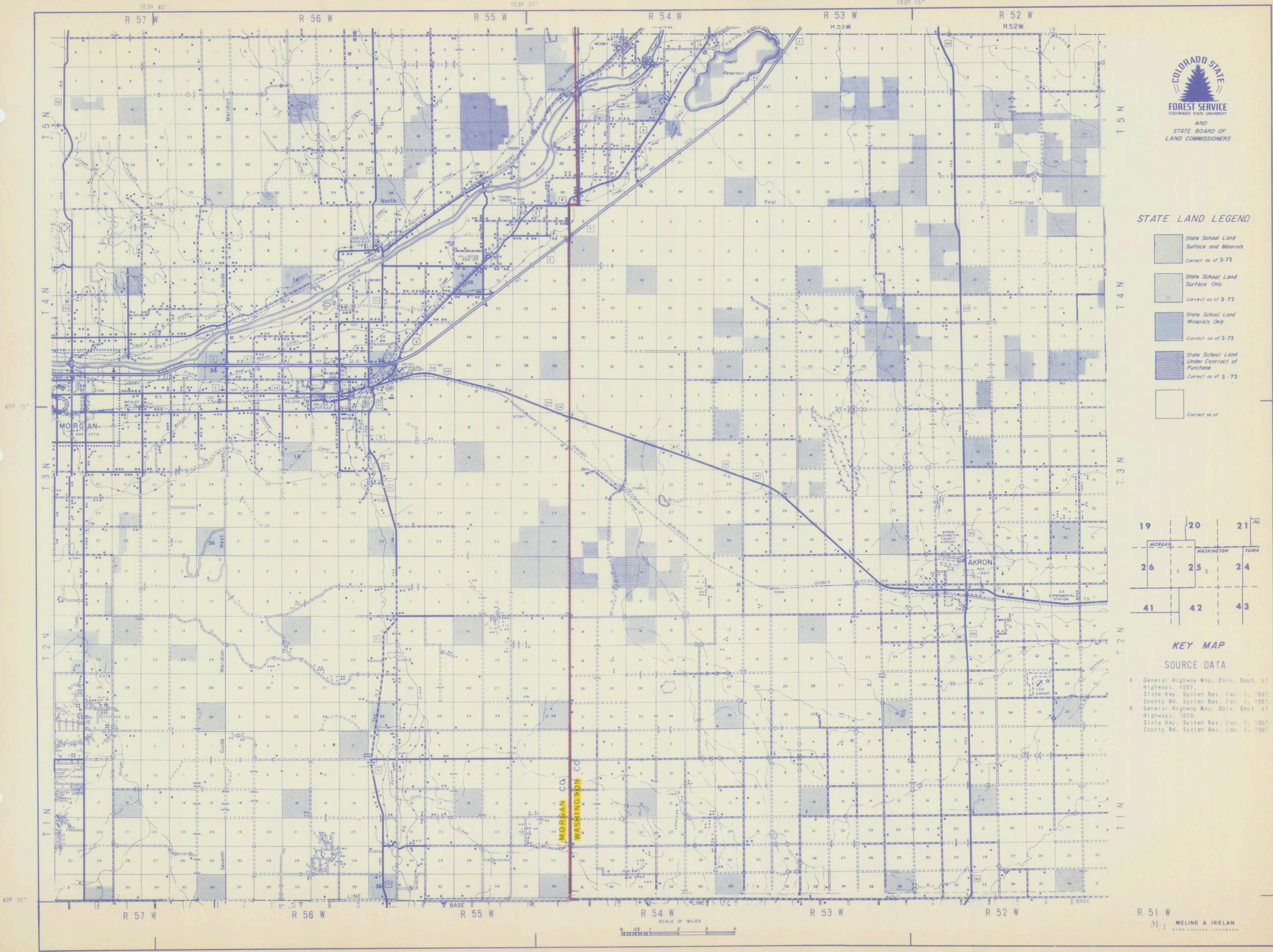
103° 00'

102° 45'






102° 30'

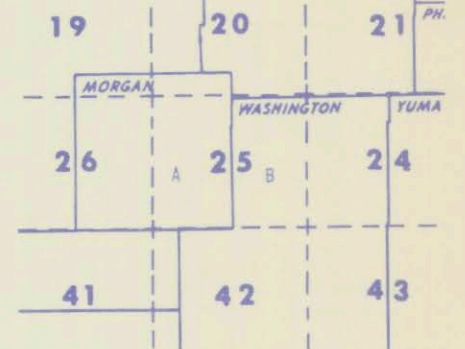
T 51 W T 50 W T 49 W T 48 W T 47 W





STATE LAND LEGEND


-  State School Land  
Surface and Minerals  
Correct as of 3-72
-  State School Land  
Surface Only  
Correct as of 3-72
-  State School Land  
Minerals Only  
Correct as of 3-72
-  State School Land  
Under Contract of  
Purchase  
Correct as of 3-72
-  Correct as of



KEY MAP

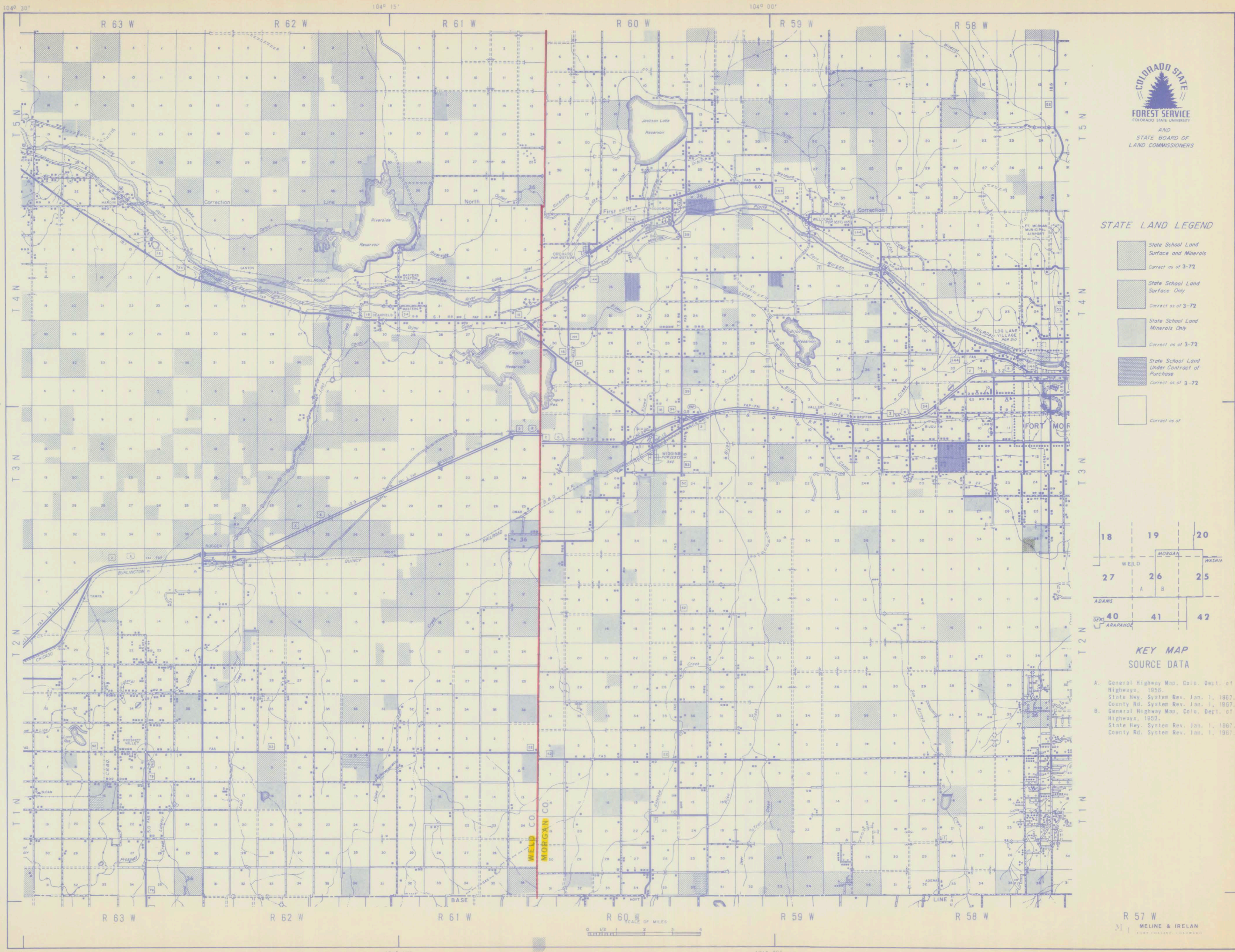
SOURCE DATA

- A. General Highway Map, Colo. Dept. of Highways, 1957; State Hwy. System Rev. Jan. 1, 1967; County Rd. System Rev. Jan. 1, 1967.
- B. General Highway Map, Colo. Dept. of Highways, 1959; State Hwy. System Rev. Jan. 1, 1967; County Rd. System Rev. Jan. 1, 1967.



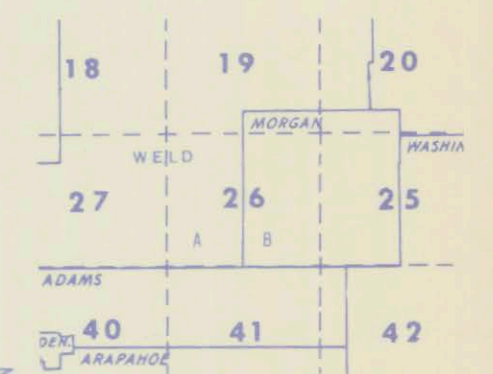
R 51 W  
MELINE & IRELAN  
FORT COLLINS, COLORADO






**STATE LAND LEGEND**

- State School Land  
Surface and Minerals  
Correct as of 3-72
- State School Land  
Surface Only  
Correct as of 3-72
- State School Land  
Minerals Only  
Correct as of 3-72
- State School Land  
Under Contract of  
Purchase  
Correct as of 3-72
- Correct as of



**KEY MAP  
SOURCE DATA**

- A. General Highway Map, Colo. Dept. of Highways, 1956.  
State Hwy. System Rev. Jan. 1, 1967.  
County Rd. System Rev. Jan. 1, 1967.
- B. General Highway Map, Colo. Dept. of Highways, 1959.  
State Hwy. System Rev. Jan. 1, 1967.  
County Rd. System Rev. Jan. 1, 1967.








R 57 W  
MELINE & IRELAN  
STATE COLLEGE, COLORADO





STATE LAND LEGEND

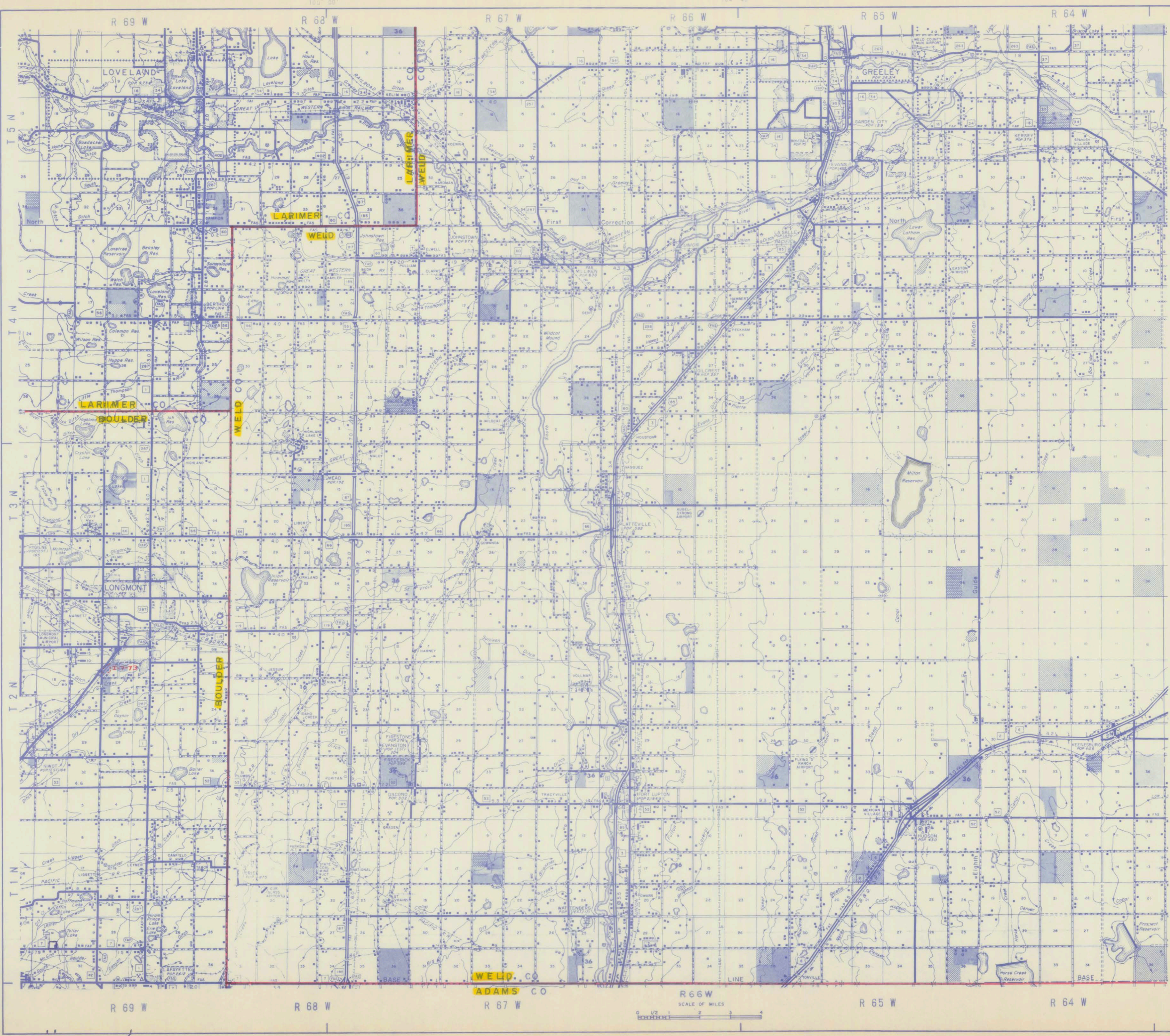
-  State School Land  
Surface and Minerals  
Correct as of 3-72
-  State School Land  
Surface Only  
Correct as of 3-72
-  State School Land  
Minerals Only  
Correct as of 3-72
-  State School Land  
Under Contract of Purchase  
Correct as of 3-72
-  Correct as of

	17	18	19
LARIMER	28	27	26
BOULDER	39	40	41

KEY MAP

Source Data

- A. General Hwy. Map, Colo. Dept. of Highways, 1956.  
State Hwy. System Rev. Jan. 1, 1967.  
County Rd. System Rev. Jan. 1, 1967.
- B. General Hwy. Map, Colo. Dept. of Highways, 1956.  
State Hwy. System Rev. Jan. 1, 1967.  
County Rd. System Rev. Jan. 1, 1967.
- C. General Hwy. Map, Colo. Dept. of Highways, 1955.  
State Hwy. System Rev. Jan. 1, 1967.  
County Rd. System Rev. Jan. 1, 1967.



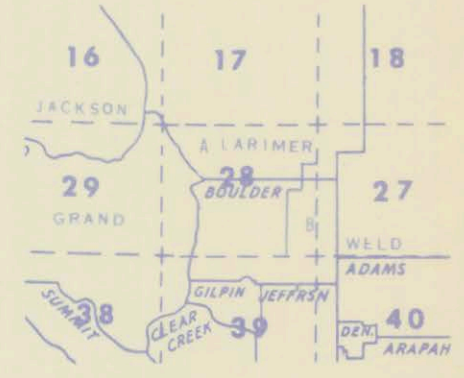
465





STATE LAND LEGEND

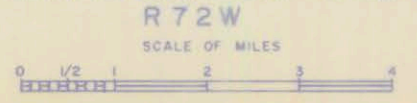
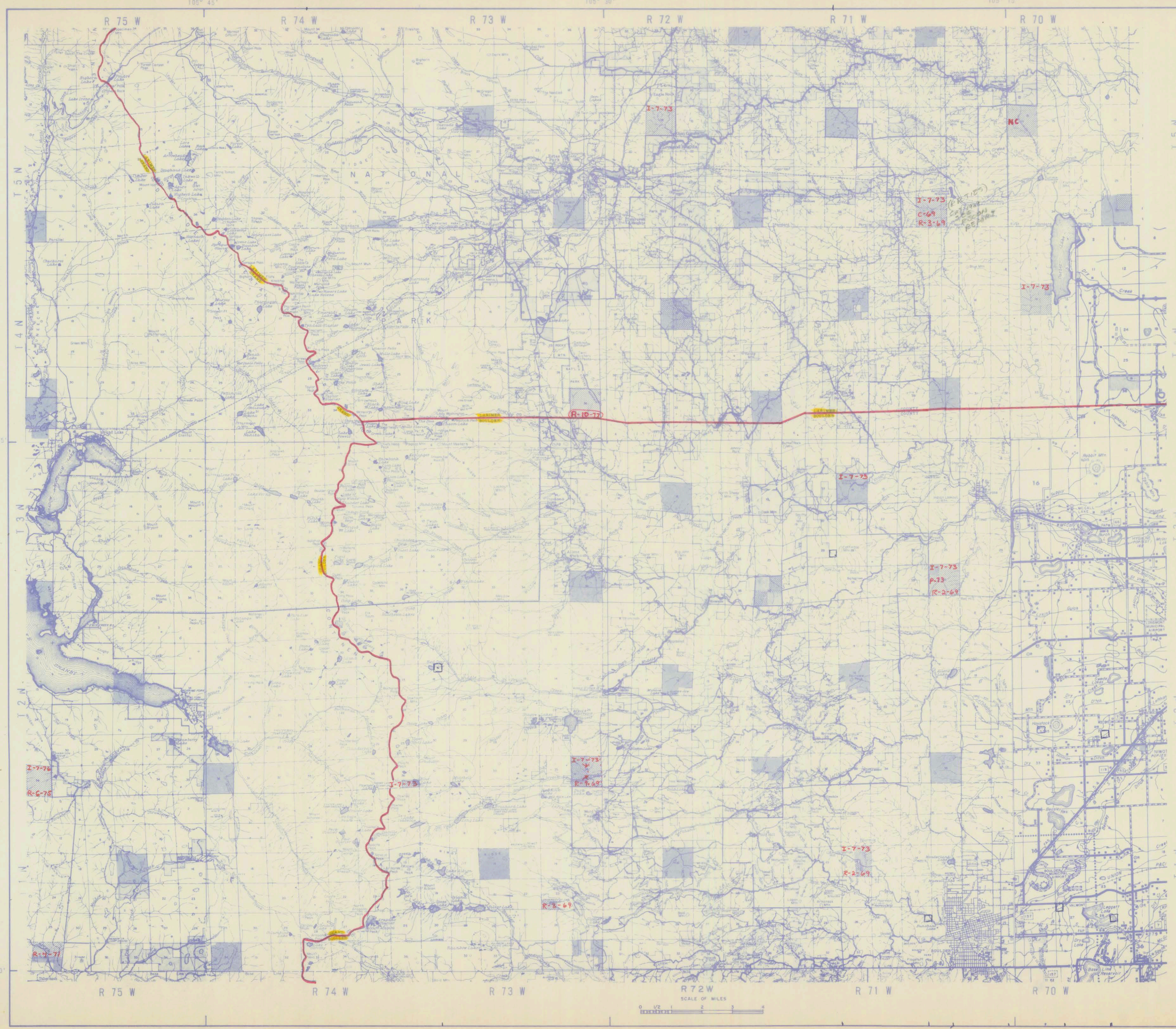
- State School Land  
Surface and Minerals  
Correct as of 3-72
- State School Land  
Surface Only  
Correct as of 3-72
- State School Land  
Minerals Only  
Correct as of 3-72
- State School Land  
Under Contract of Purchase  
Correct as of 3-72
- Correct as of



KEY MAP

Source Data

- A. USDA Forest Service, R-2, Roosevelt National Forest, 1955.
- B. General Hwy. Map, Colo. Dept. of Highways, 1955.
- State Hwy. System Rev. Jan. 1, 1967
- County Rd. System Rev. Jan. 1, 1967.



MELINE & IRELAN

472

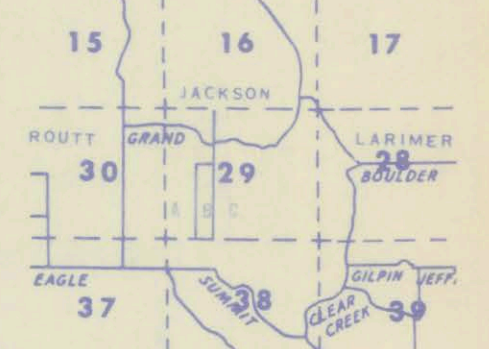
56





STATE LAND LEGEND

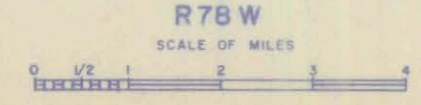
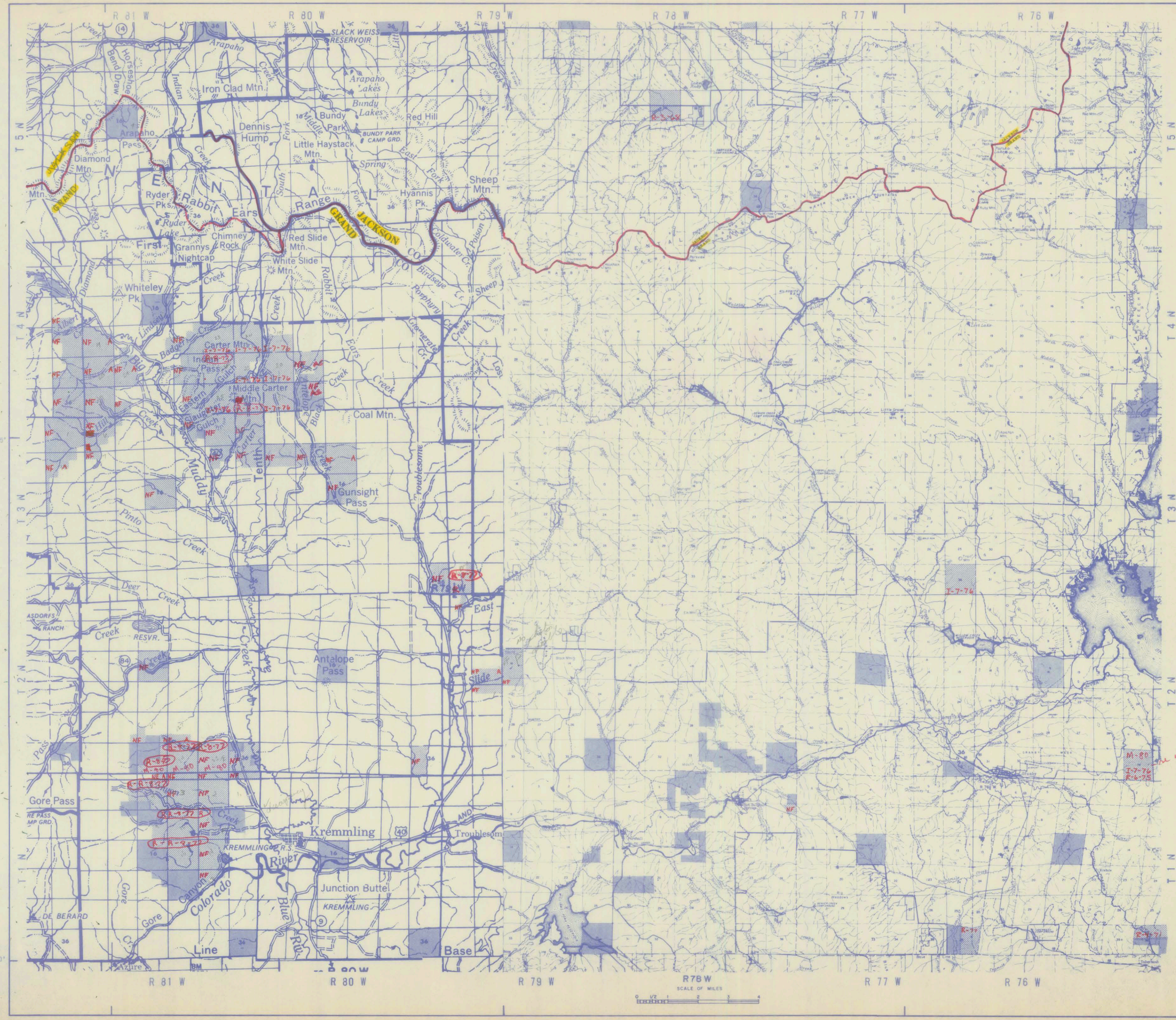
- State School Land  
Surface and Minerals  
Correct as of 3-72
- State School Land  
Surface Only  
Correct as of 3-72
- State School Land  
Minerals Only  
Correct as of 3-72
- State School Land  
Under Contract of Purchase  
Correct as of 3-72
- Correct as of 3-72



KEY MAP

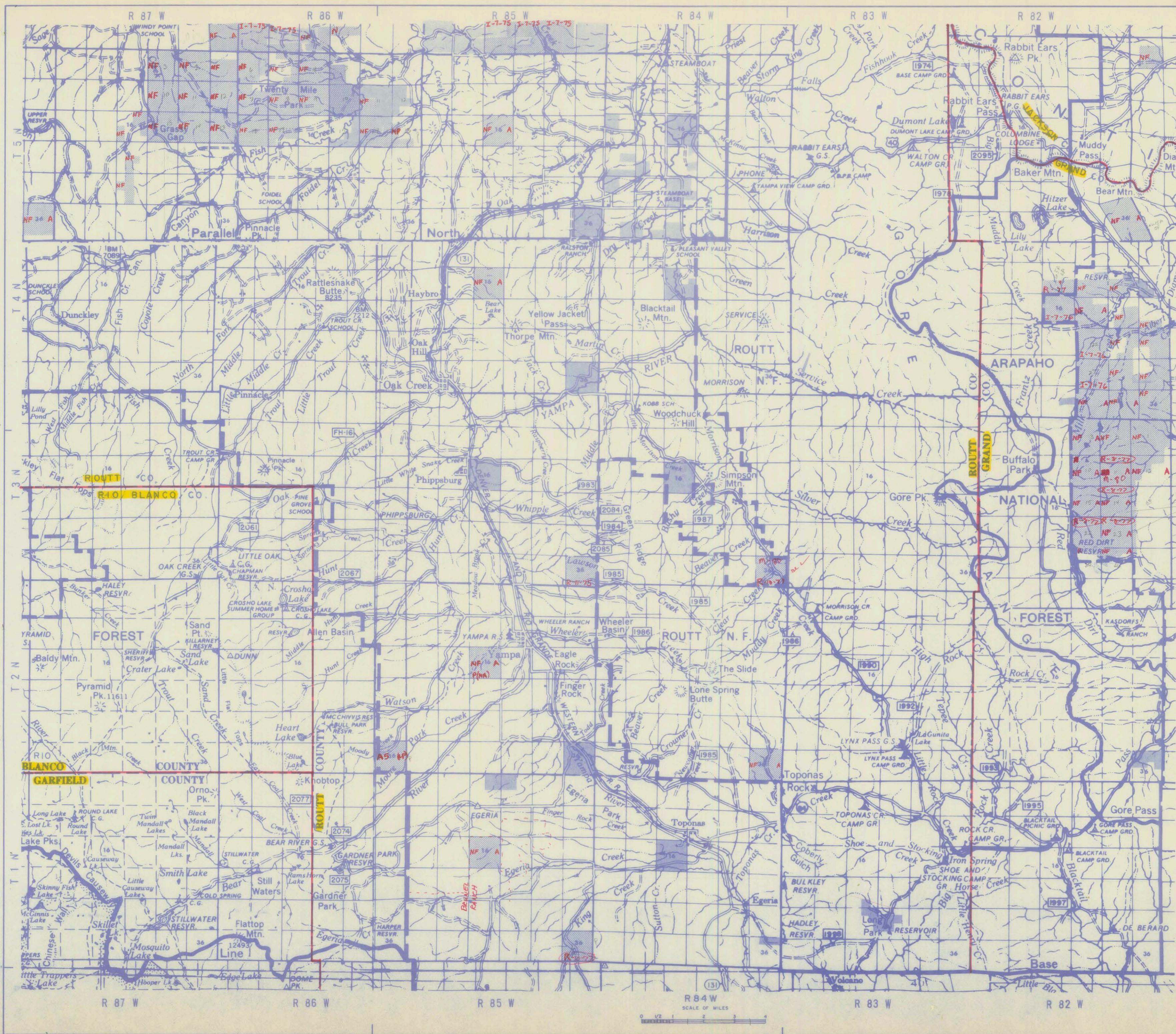
Source Data

- A. USDA Forest Service, Routt National Forest, 1958.
- B. USDA Forest Service, Arapaho National Forest, 1954.
- C. USDA Forest Service, R-2, Roosevelt National Forest, 1956.



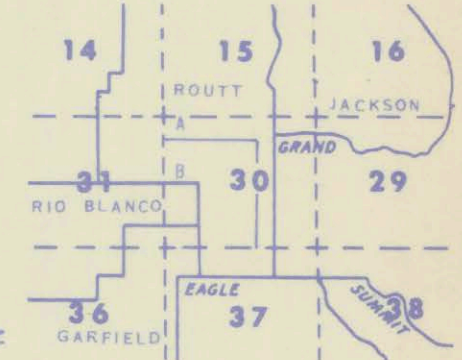
MELINE & IRELAN





**STATE LAND LEGEND**

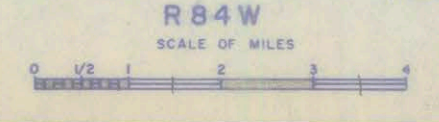
- State School Land  
Surface and Minerals  
Correct as of 3-72
- State School Land  
Surface Only  
Correct as of 3-72
- State School Land  
Minerals Only  
Correct as of 3-72
- State School Land  
Under Contract of Purchase  
Correct as of 3-72
- Correct as of 3-



**KEY MAP**

Source Data

- A. USDA Forest Service, Routt National Forest, 1968
- B. USDA Forest Service, White River National Forest, 1958



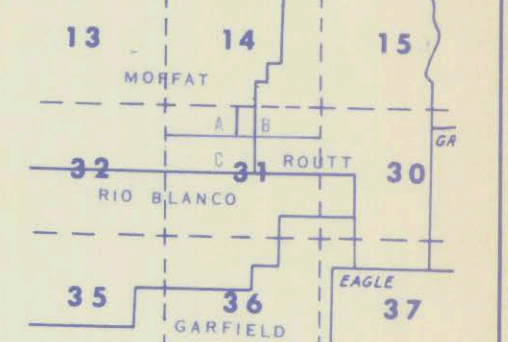
MELINE & IRELAN  
DESIGNERS





STATE LAND LEGEND

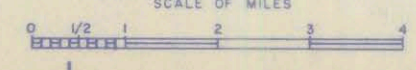
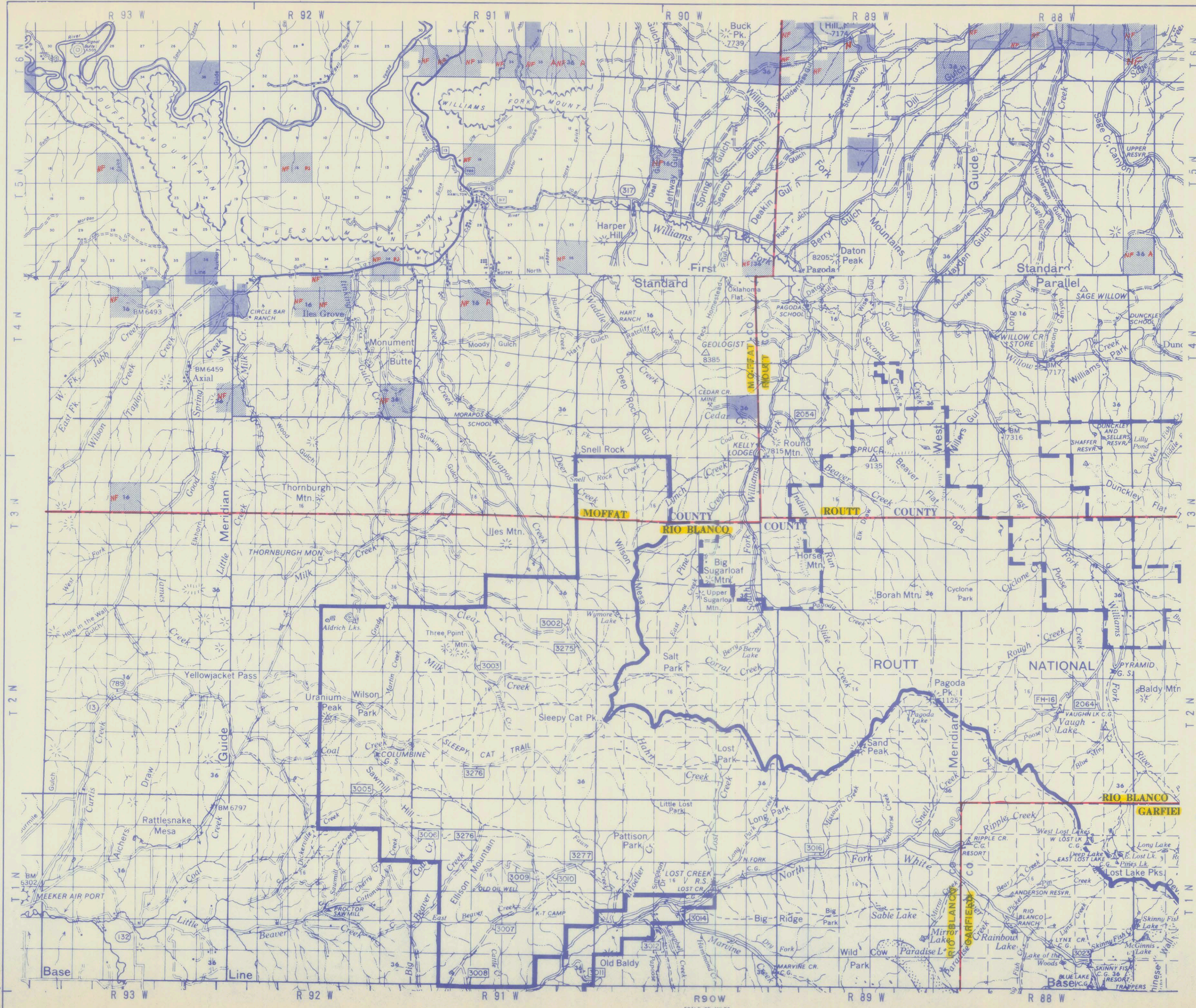
- State School Land  
Surface and Minerals  
Correct as of 3-72
- State School Land  
Surface Only  
Correct as of 3-72
- State School Land  
Minerals Only  
Correct as of 3-72
- State School Land  
Under Contract of Purchase  
Correct as of 3-72
- Correct as of



KEY MAP

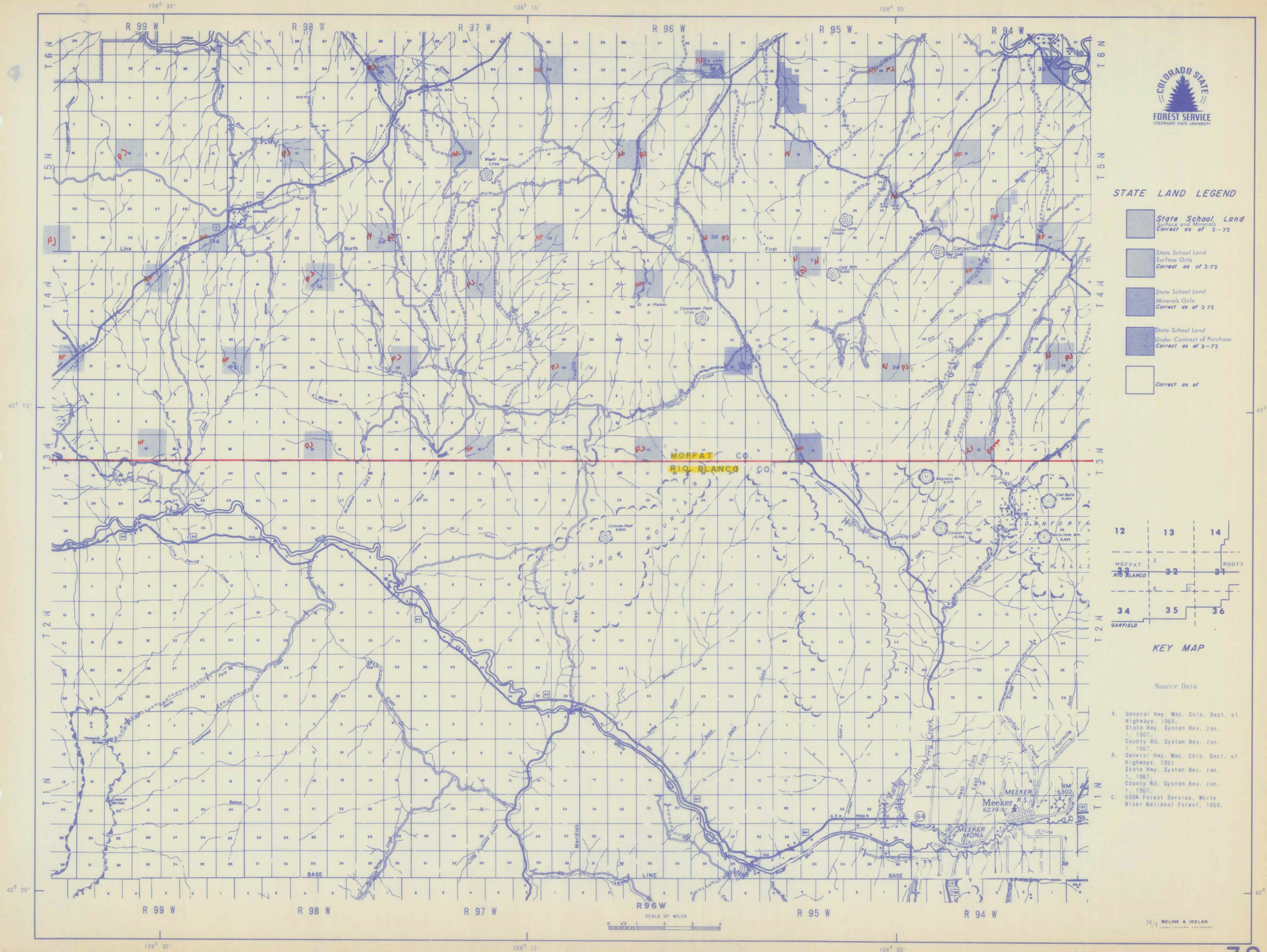
Source Data

- A. General Hwy. Map, Colo. Dept. of Highways, 1960.
- State Hwy. System Rev. Jan. 1, 1967.
- County Rd. System Rev. Jan. 1, 1967.
- B. USDA Forest Service Routt National Forest, 1956.
- C. USDA Forest Service, White River National Forest, 1950.



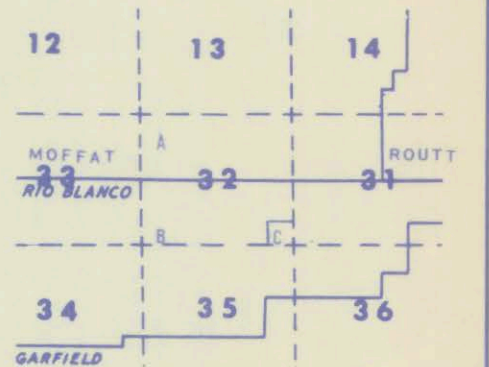
MELINE & IRELAN





**STATE LAND LEGEND**

- State School Land  
Surface and Minerals  
Correct as of 3-72
- State School Land  
Surface Only  
Correct as of 3-72
- State School Land  
Minerals Only  
Correct as of 3-72
- State School Land  
Under Contract of Purchase  
Correct as of 3-72
- Correct as of



**KEY MAP**

Source Data






- A. General Hwy. Map, Colo. Dept. of Highways, 1960.  
State Hwy. System Rev. Jan. 1, 1967.  
County Rd. System Rev. Jan. 1, 1967.
- B. General Hwy. Map, Colo. Dept. of Highways, 1967.  
State Hwy. System Rev. Jan. 1, 1967.  
County Rd. System Rev. Jan. 1, 1967.
- C. USDA Forest Service, White River National Forest, 1959.

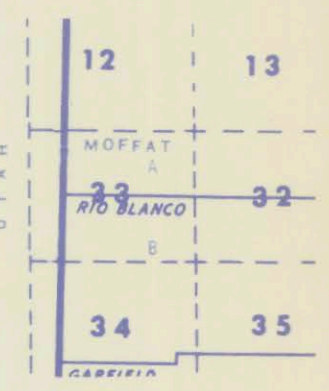
M/I MELINE & IRELAN  
LAND SURVEYORS





STATE LAND LEGEND

-  State School Land  
Surface and Minerals  
Correct as of 3-72
-  State School Land  
Surface Only  
Correct as of 3-72
-  State School Land  
Minerals Only  
Correct as of 3-72
-  State School Land  
Under Contract of Purchase  
Correct as of 3-72
-  Correct as of


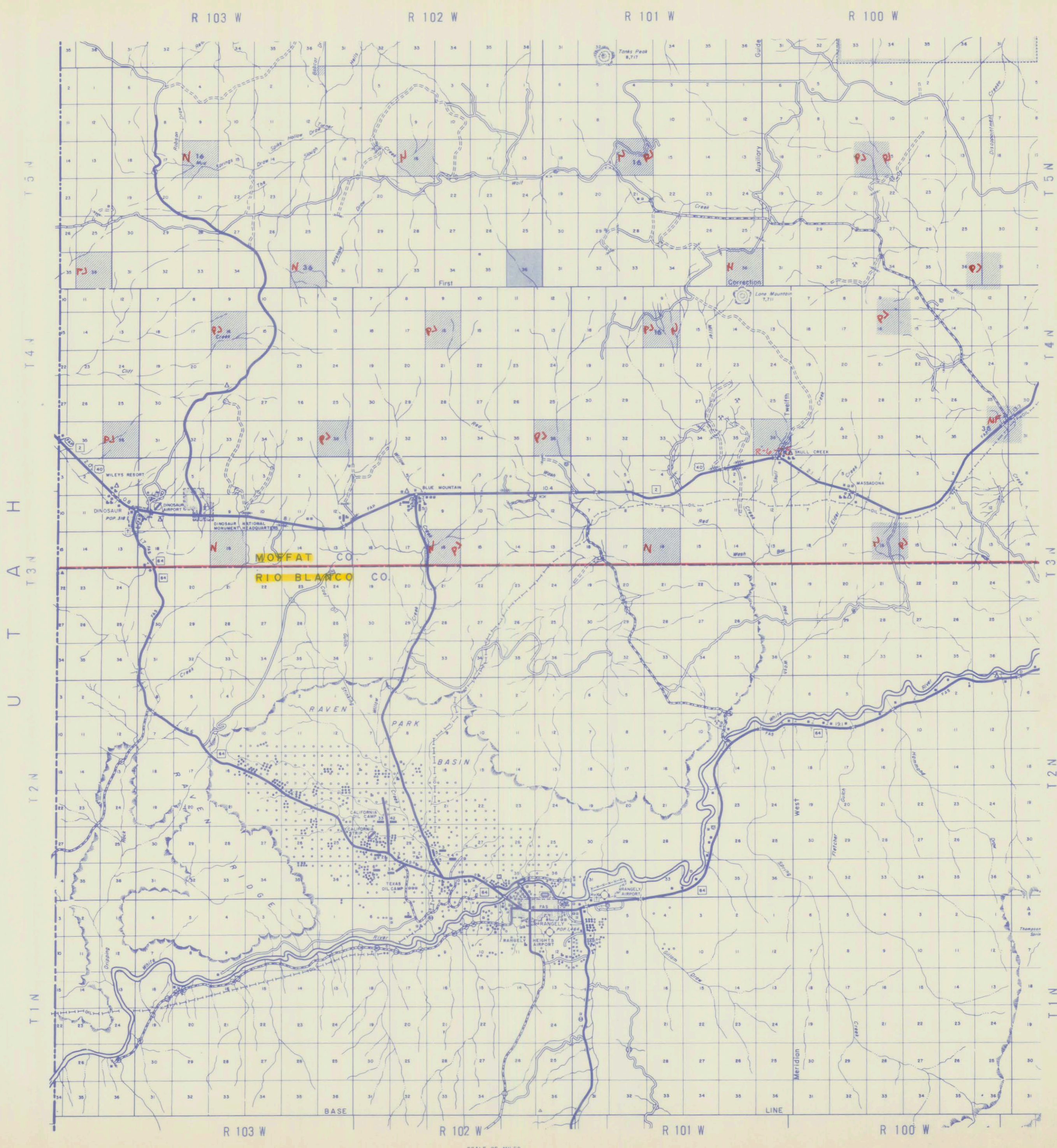


KEY MAP

Source Data

- A. General Hwy. Map, Colo. Dept. of Highways, 1960. State Hwy. System Rev. Jan. 1, 1967. County Rd. System Rev. Jan. 1, 1967.
- B. General Hwy. Map, Colo. Dept. of Highways, 1960. State Hwy. System Rev. Jan. 1, 1967. County Rd. System Rev. Jan. 1, 1967.






MELINE & IRELAN

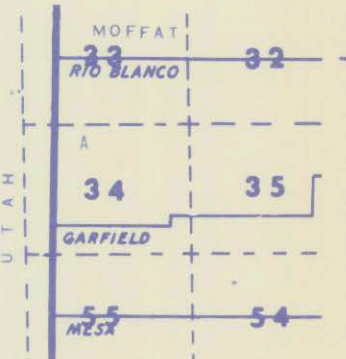






STATE LAND LEGEND

-  State School Land  
Surface and Minerals  
Correct as of 3-72
-  State School Land  
Surface Only  
Correct as of 3-72
-  State School Land  
Minerals Only  
Correct as of 3-72
-  State School Land  
Under Contract of Purchase  
Correct as of 3-72
-  Correct as of 3-72


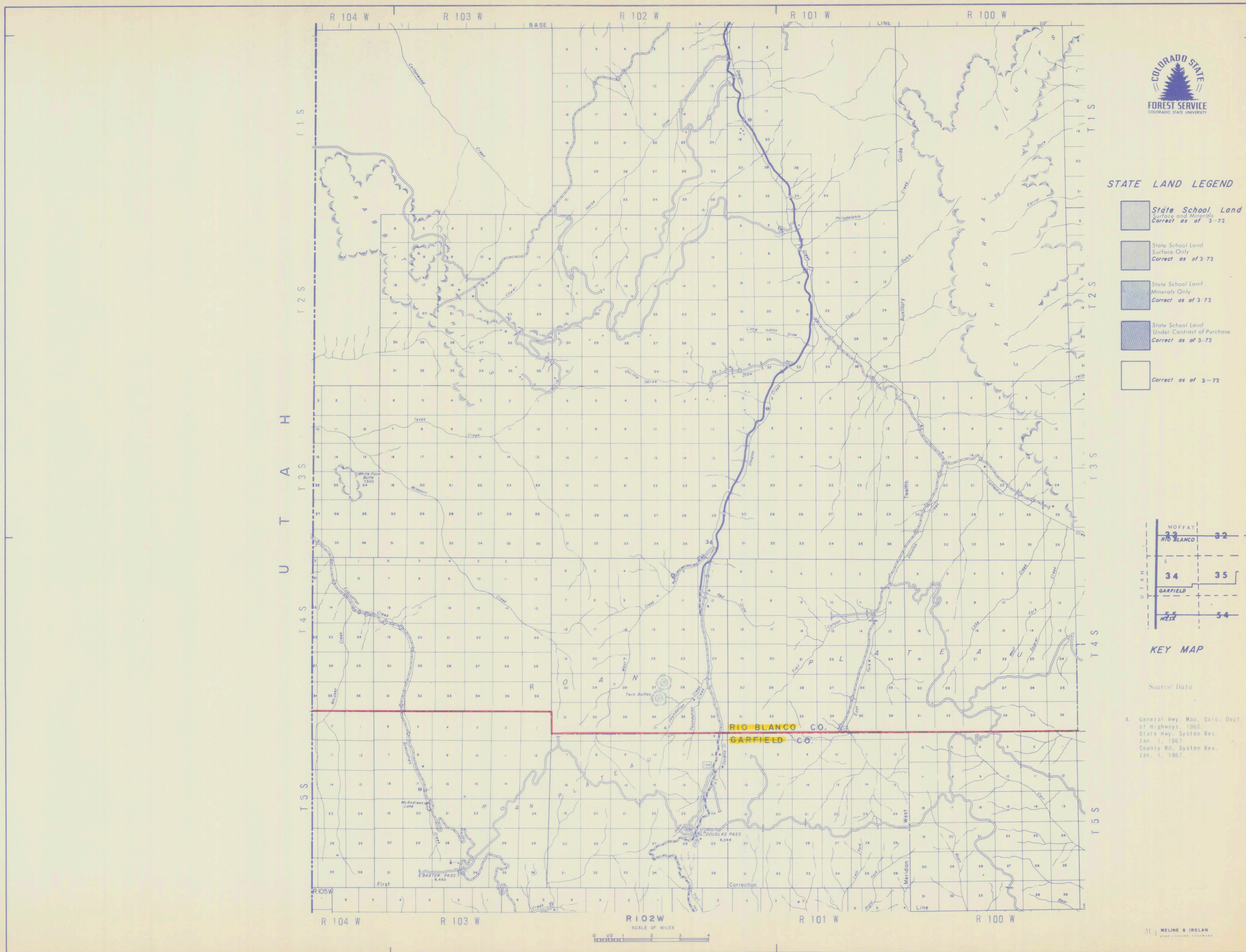


KEY MAP

Source Data

- A. General Hwy. Map, Colo. Dept. of Highways, 1960.
- State Hwy. System Rev. Jan. 1, 1967.
- County Rd. System Rev. Jan. 1, 1967.






MELINE & IRELAND

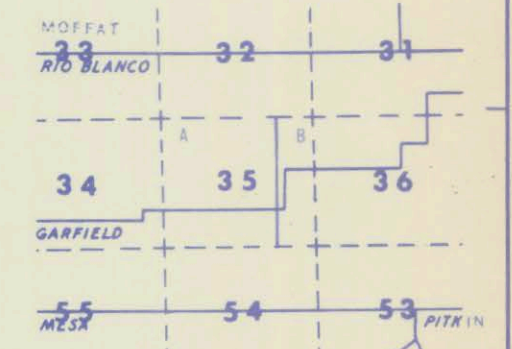






STATE LAND LEGEND

-  State School Land  
Surface and Minerals  
Correct as of 3-72
-  State School Land  
Surface Only  
Correct as of 3-72
-  State School Land  
Minerals Only  
Correct as of 3-72
-  State School Land  
Under Contract of Purchase  
Correct as of 3-72
-  Correct as of

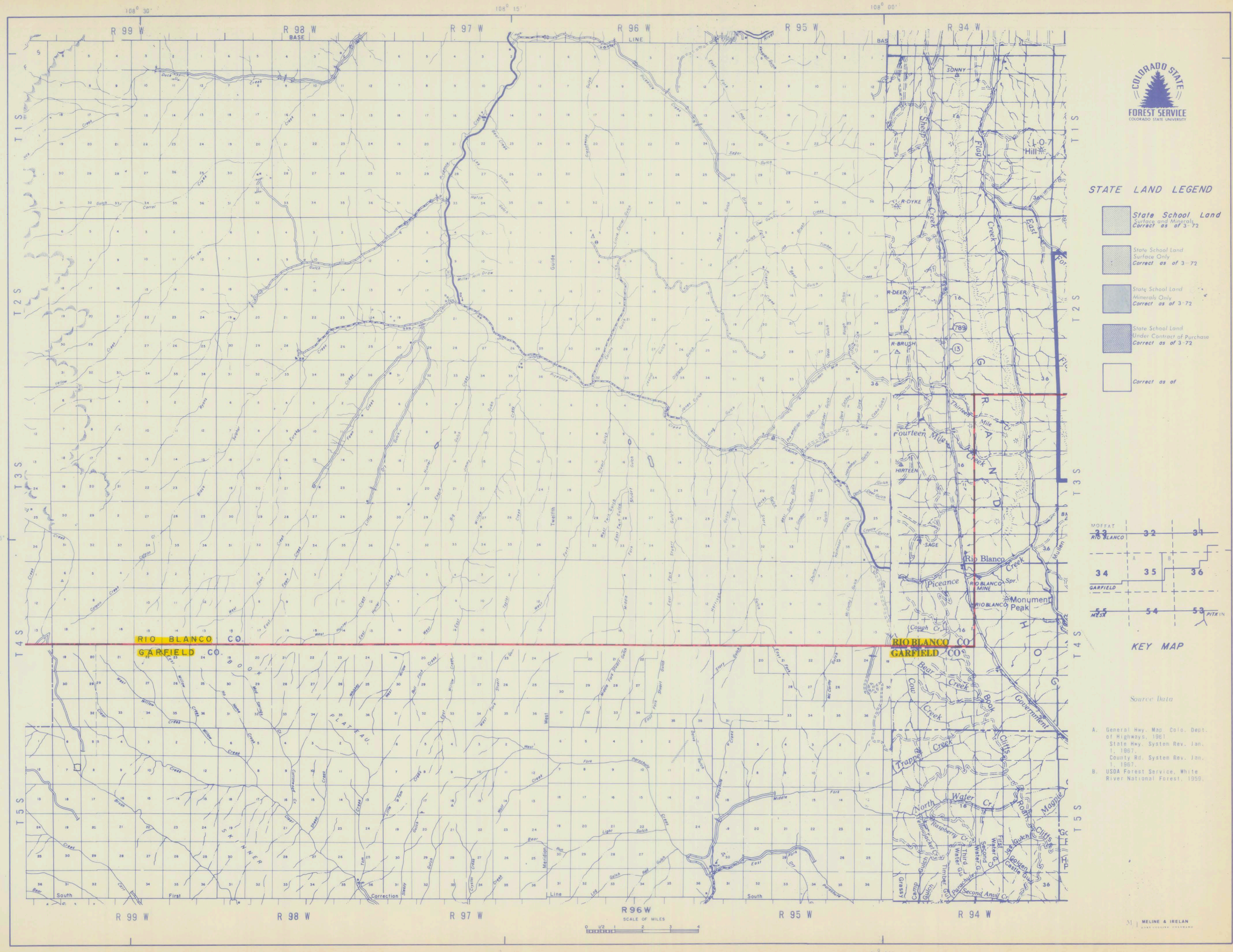


KEY MAP

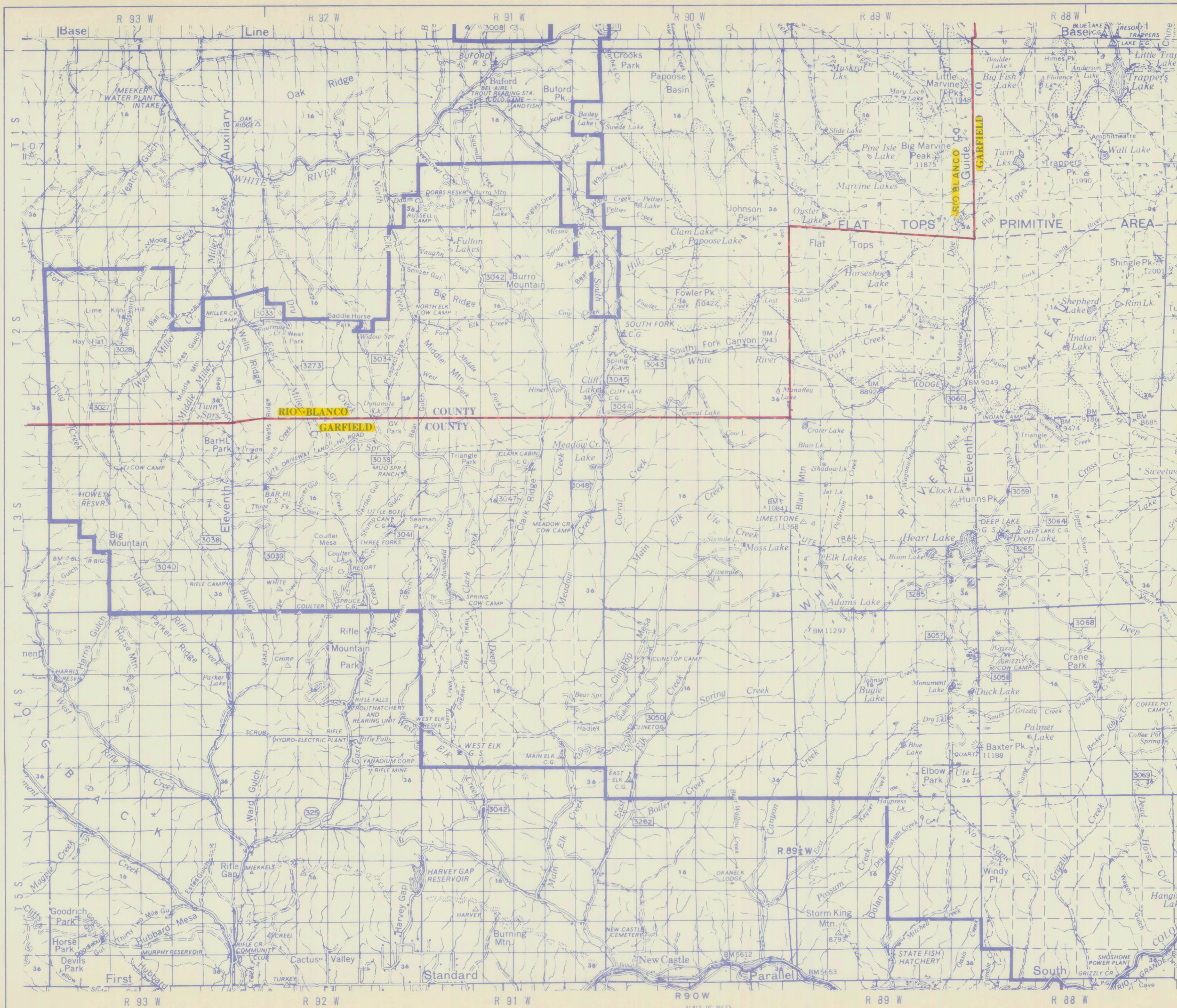
Source Data

- A. General Hwy. Map, Colo. Dept. of Highways, 1961  
State Hwy. System Rev. Jan. 1, 1967.  
County Rd. System Rev. Jan. 1, 1967.
- B. USDA Forest Service, White River National Forest, 1959.

MELINE & IRELAND

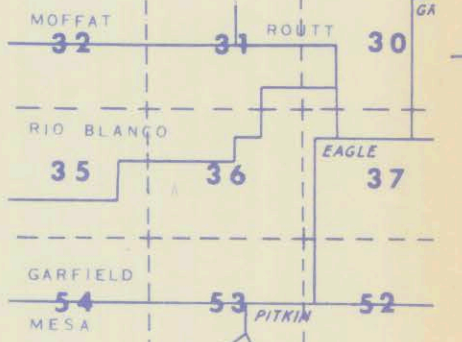






**STATE LAND LEGEND**


- State School Land  
Surface and Minerals  
Correct as of 3-72
- State School Land  
Surface Only  
Correct as of 3-72
- State School Land  
Minerals Only  
Correct as of 3-72
- State School Land  
Under Contract of Purchase  
Correct as of 3-72
- Correct as of



**KEY MAP**

Source Data

A. USDA Forest Service, White River National Forest, 1959.



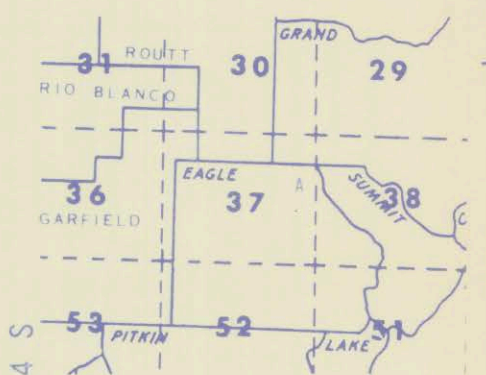
MELINE & IRELAN  
LAND SURVEYORS





STATE LAND LEGEND

- State School Land  
Surface and Minerals  
Correct as of 3 72
- State School Land  
Surface Only  
Correct as of 3 72
- State School Land  
Minerals Only  
Correct as of 3 72
- State School Land  
Under Contract of Purchase  
Correct as of 3 72
- Correct as of

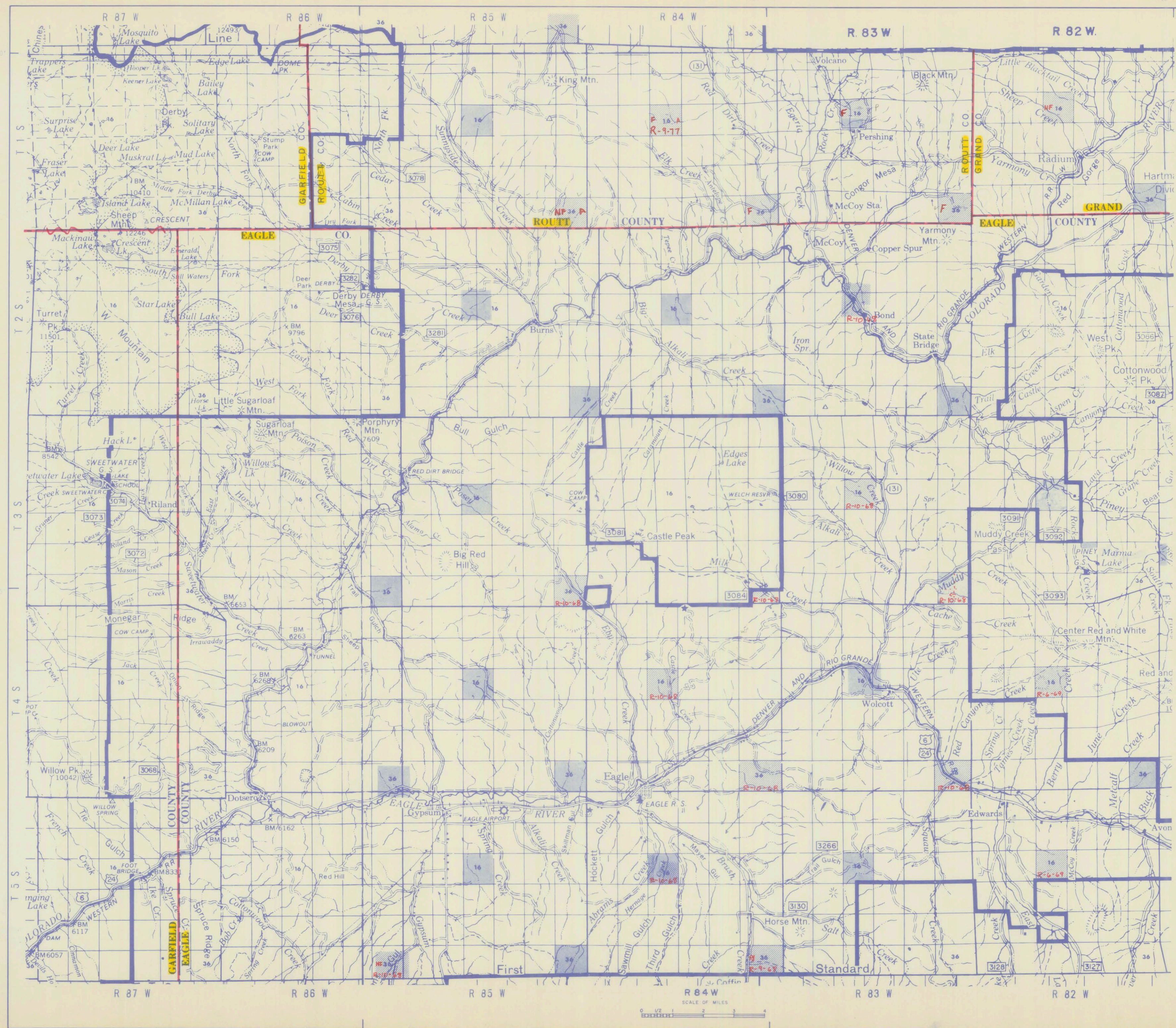


KEY MAP

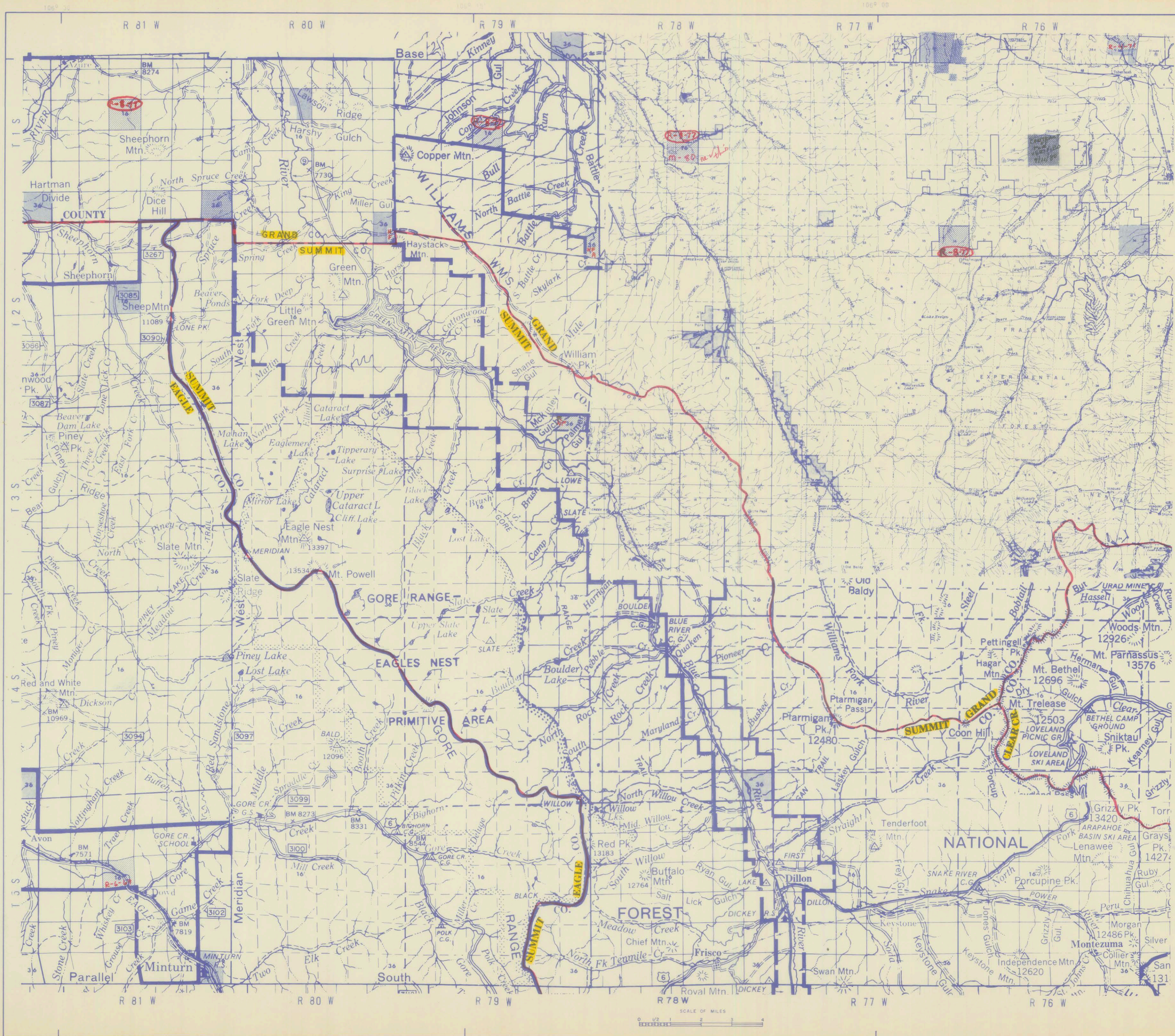
Source Data

A. USDA Forest Service, White River National Forest, 1959.

MELINE & IRELAN

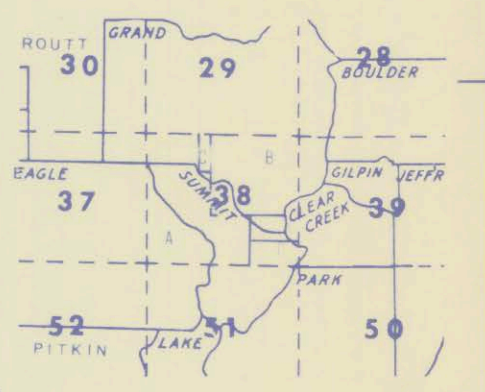






**STATE LAND LEGEND**

- State School Land  
Surface and Minerals  
Correct as of 3-72
- State School Land  
Surface Only  
Correct as of 3-72
- State School Land  
Minerals Only  
Correct as of 3-72
- State School Land  
Under Contract of Purchase  
Correct as of 3-72
- Correct as of



**KEY MAP**

Source: BLM

- A. USDA Forest Service, White River National Forest, 1969.
- B. USDA Forest Service, 1962, Roosevelt National Forest, 1966.
- C. USDA Forest Service, Arapaho National Forest, 1964.
- D. USDA Forest Service, Pike National Forest, 1964, Grand and Summit Creek Park, 1964, National Project, CO-2, 1964.

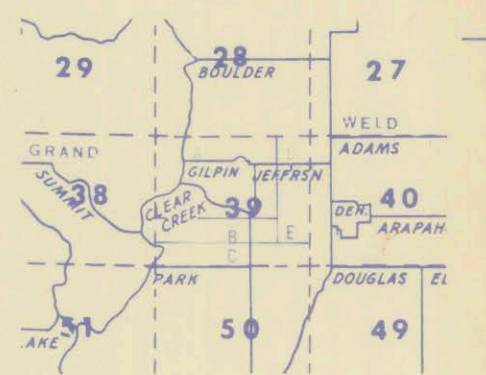
MELINE & IRELAN  
STATE COLLEGE, COLORADO





STATE LAND LEGEND

- State School Land  
Surface and Minerals  
Correct as of 3-72
- GAME & FISH LAND  
Correct as of 3-72
- State School Land  
Surface Only  
Correct as of 3-72
- State School Land  
Minerals Only  
Correct as of 3-72
- State School Land  
Under Contract of Purchase  
Correct as of 3-72


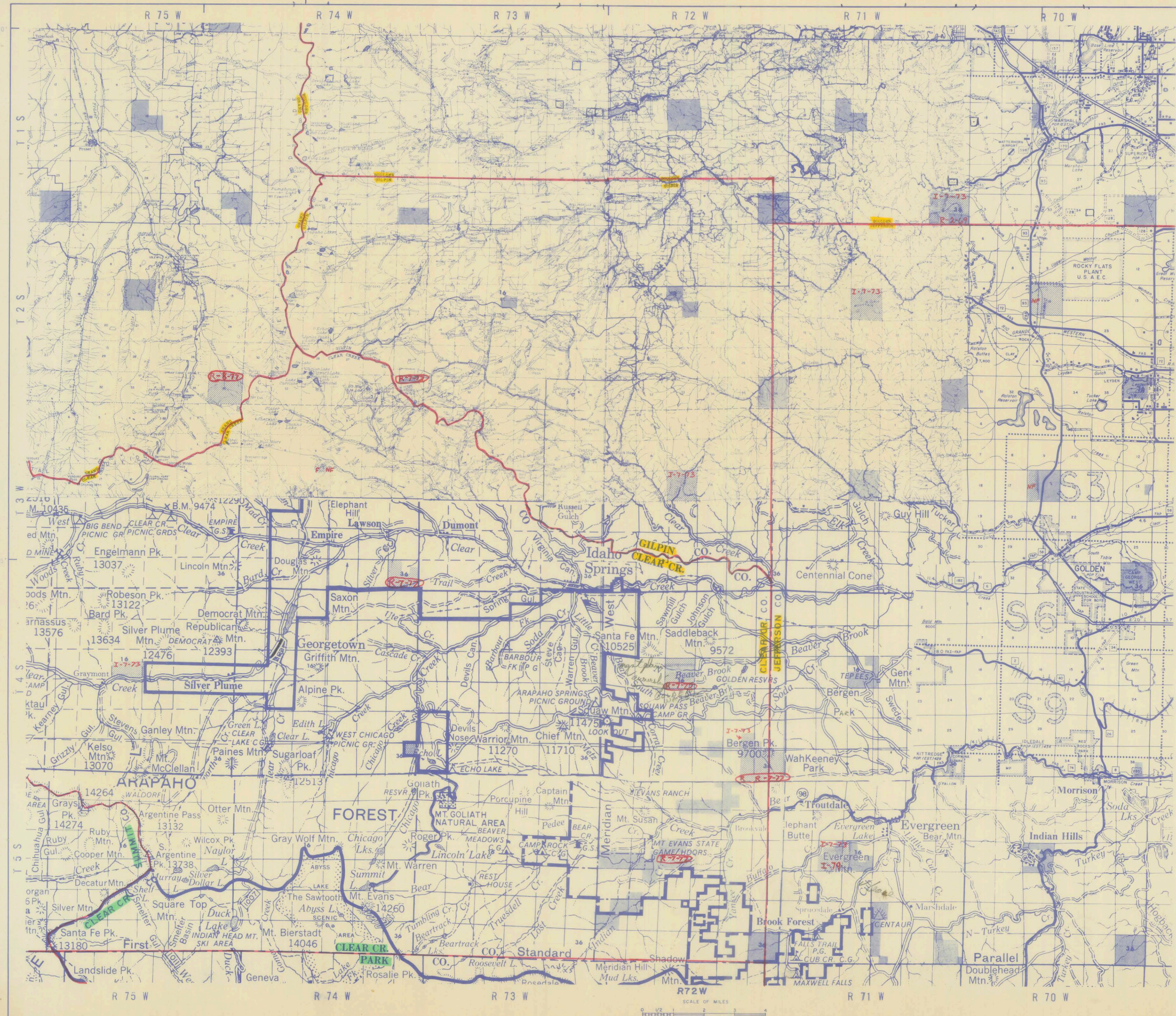


KEY MAP

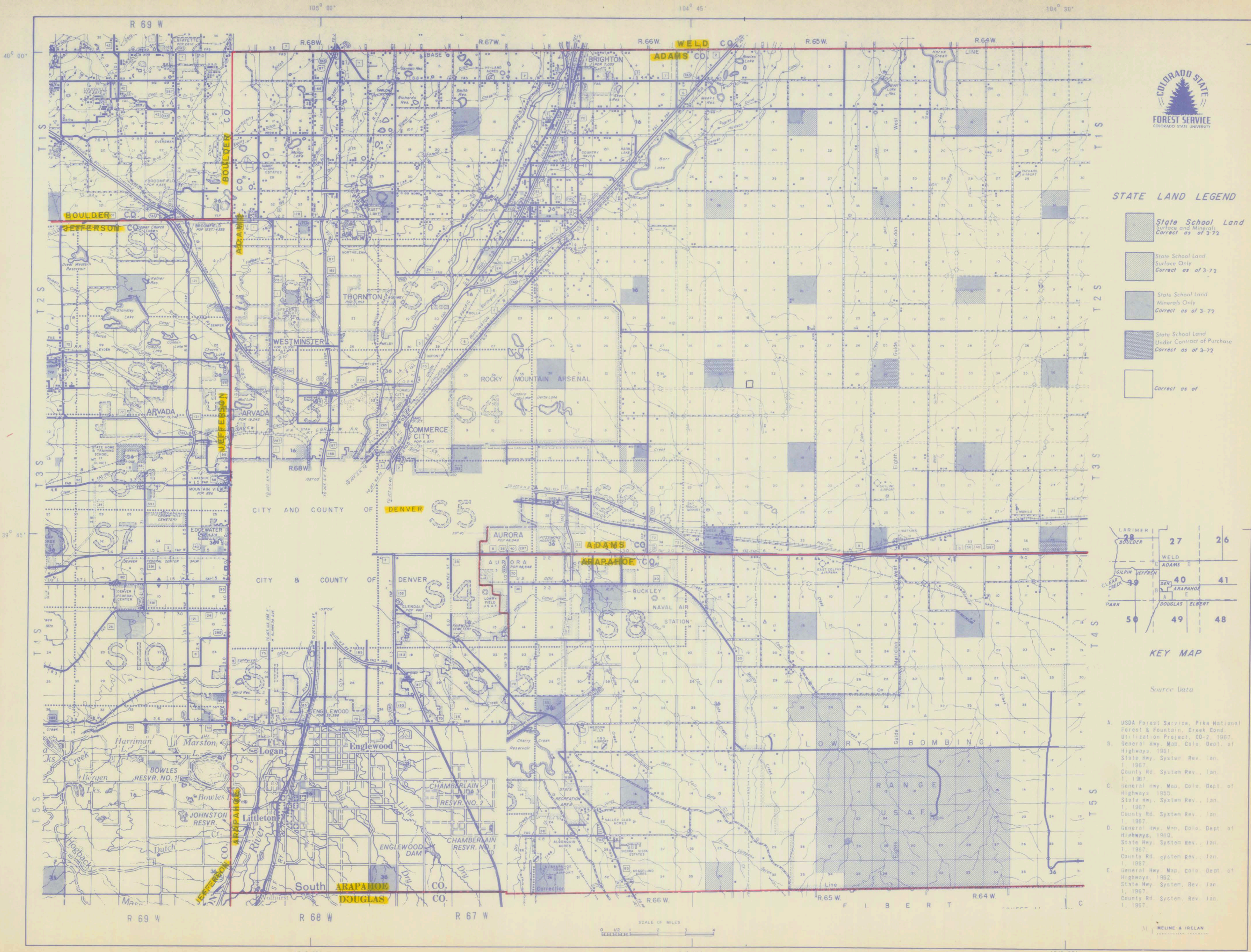
Source Data

- A. USDA Forest Service, R-2, Roosevelt National Forest, 1956.
- B. USDA Forest Service, Arapaho National Forest, 1954.
- C. USDA Forest Service, Pike National Forest & Fountain Creek Cond. Utilization Project, CO-2, 1964.
- D. General Hwy. Map, Colo. Dept. of Highways, 1955. State Hwy. System Rev. Jan. 1, 1967. County Rd. System Rev. Jan. 1, 1967.
- E. General Hwy. Map, Colo. Dept. of Highways, 1955. State Hwy. System Rev. Jan. 1, 1967. County Rd. System Rev. Jan. 1, 1967.

MELINE & IRELAN

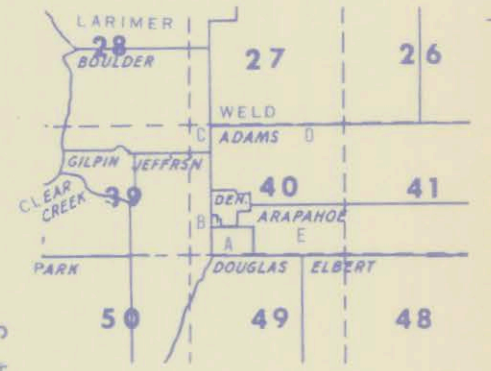






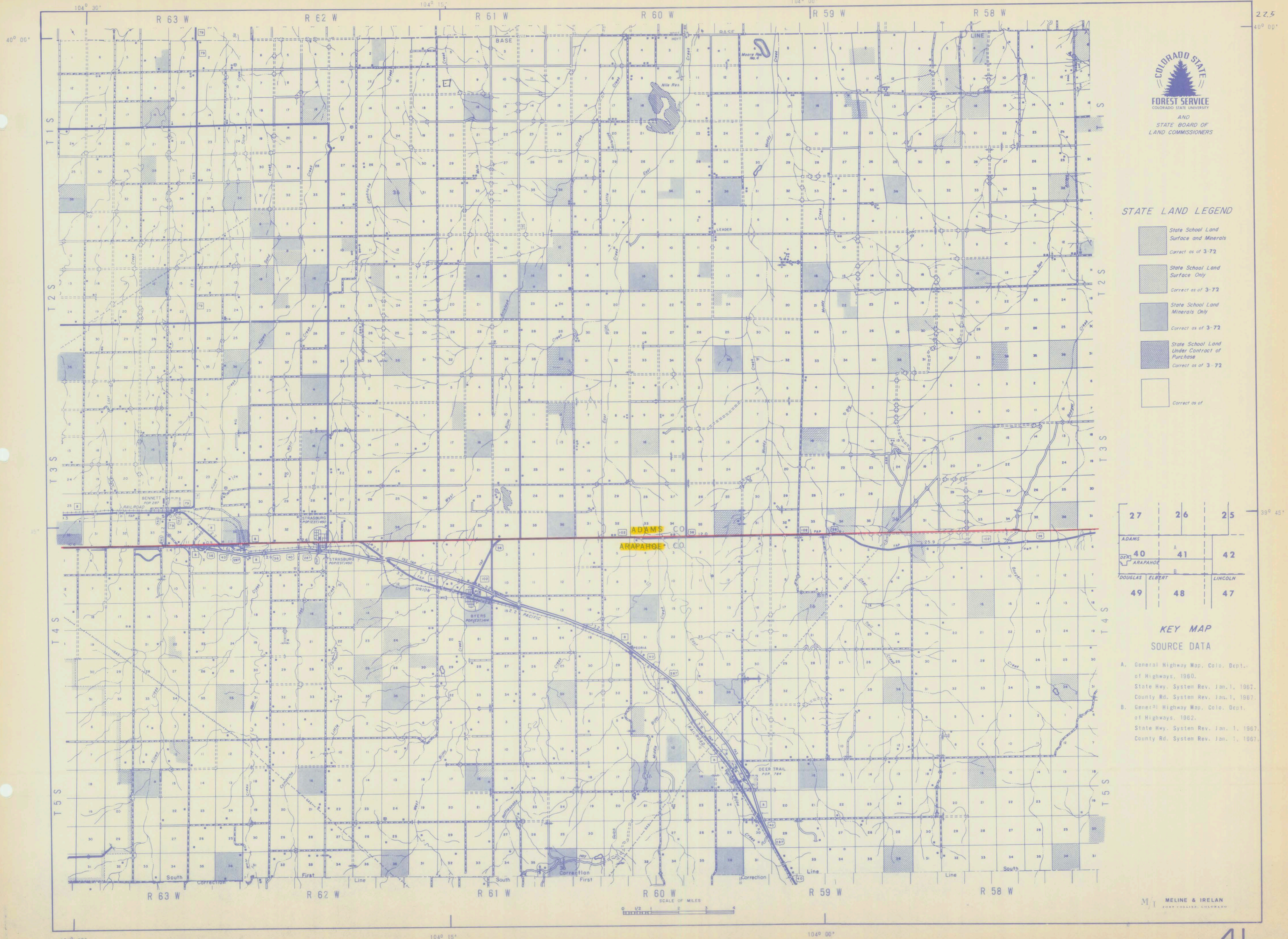
**STATE LAND LEGEND**

- State School Land  
Surface and Minerals  
Correct as of 3-72
- State School Land  
Surface Only  
Correct as of 3-72
- State School Land  
Minerals Only  
Correct as of 3-72
- State School Land  
Under Contract of Purchase  
Correct as of 3-72
- Correct as of



- Source Data
- A. USDA Forest Service, Pike National Forest & Fountain, Creek Cond Utilization Project, CD-2, 1967.
  - B. General Hwy. Map, Colo. Dept. of Highways, 1961. State Hwy. System Rev. Jan. 1, 1967. County Rd. System Rev. Jan. 1, 1967.
  - C. General Hwy. Map, Colo. Dept. of Highways, 1955. State Hwy. System Rev. Jan. 1, 1967. County Rd. System Rev. Jan. 1, 1967.
  - D. General Hwy. Map, Colo. Dept. of Highways, 1960. State Hwy. System Rev. Jan. 1, 1967. County Rd. System Rev. Jan. 1, 1967.
  - E. General Hwy. Map, Colo. Dept. of Highways, 1962. State Hwy. System, Rev. Jan. 1, 1967. County Rd. System, Rev. Jan. 1, 1967.
- MELINE & IRELAN





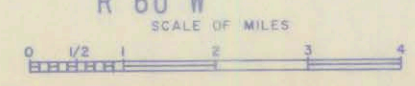
STATE LAND LEGEND

- State School Land  
Surface and Minerals  
Correct as of 3-72
- State School Land  
Surface Only  
Correct as of 3-72
- State School Land  
Minerals Only  
Correct as of 3-72
- State School Land  
Under Contract of  
Purchase  
Correct as of 3-72
- Correct as of

	27	26	25
ADAMS			
DEX	40	41	42
ARAPAHOE			
DOUGLAS			
ELBERT			
LINCOLN			
	49	48	47

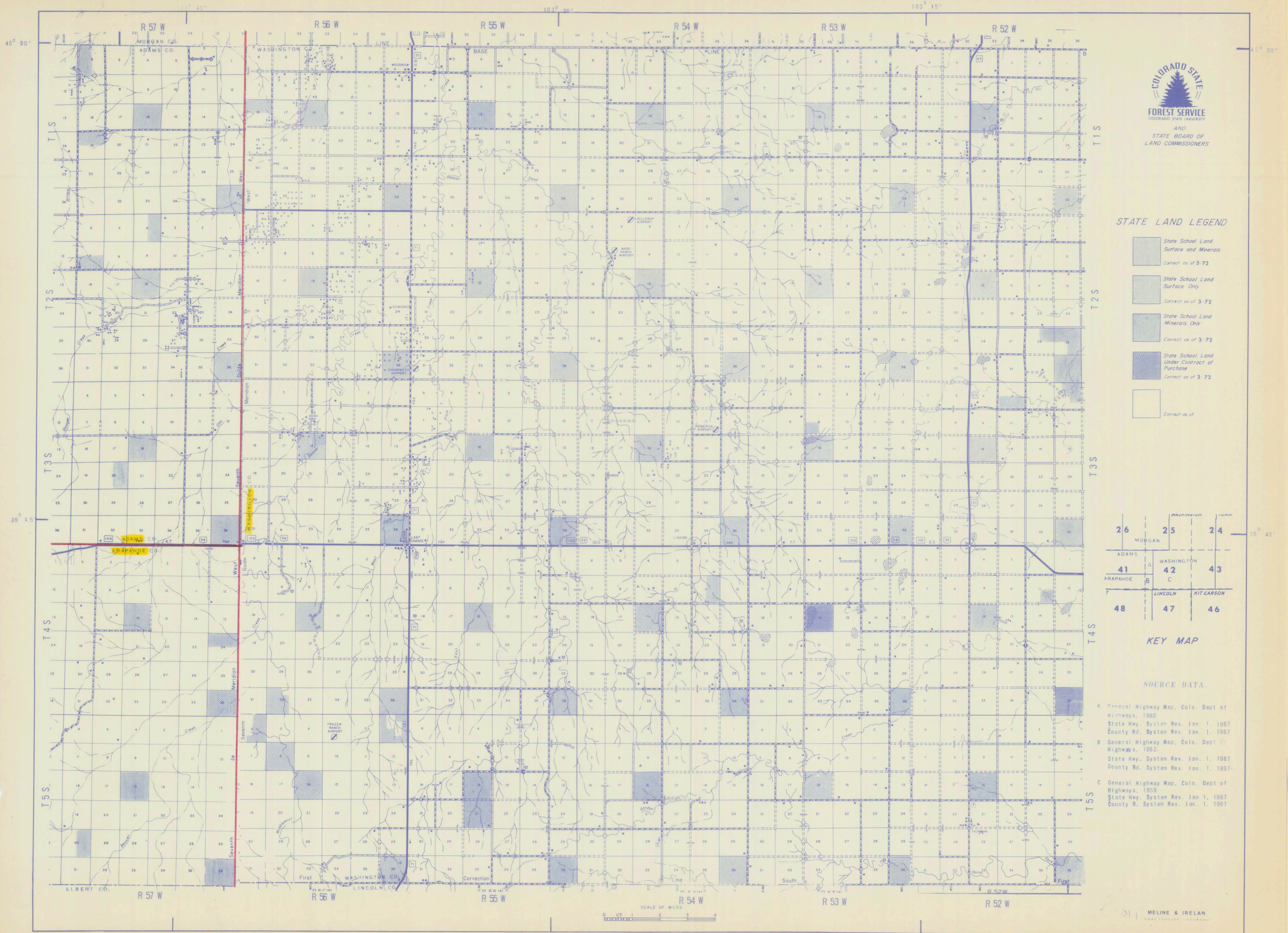
KEY MAP  
SOURCE DATA

- A. General Highway Map, Colo. Dept. of Highways, 1960.  
State Hwy. System Rev. Jan. 1, 1967.  
County Rd. System Rev. Jan. 1, 1967.
- B. General Highway Map, Colo. Dept. of Highways, 1962.  
State Hwy. System Rev. Jan. 1, 1967.  
County Rd. System Rev. Jan. 1, 1967.



MELINE & IRELAN  
SOIL COLLECTOR, COLORADO





**STATE LAND LEGEND**

- State School Land Surface and Minerals  
Correct as of 3-72
- State School Land Surface Only  
Correct as of 3-72
- State School Land Minerals Only  
Correct as of 3-72
- State School Land Under Contract of Purchase  
Correct as of 3-72
- Correct as of

	WASHINGTON		
	26	25	24
MORGAN			
ADAMS	A	WASHINGTON	
ARAPAHOE	41	42	43
	B	C	
T	LINCOLN	KIT CARSON	
	48	47	46

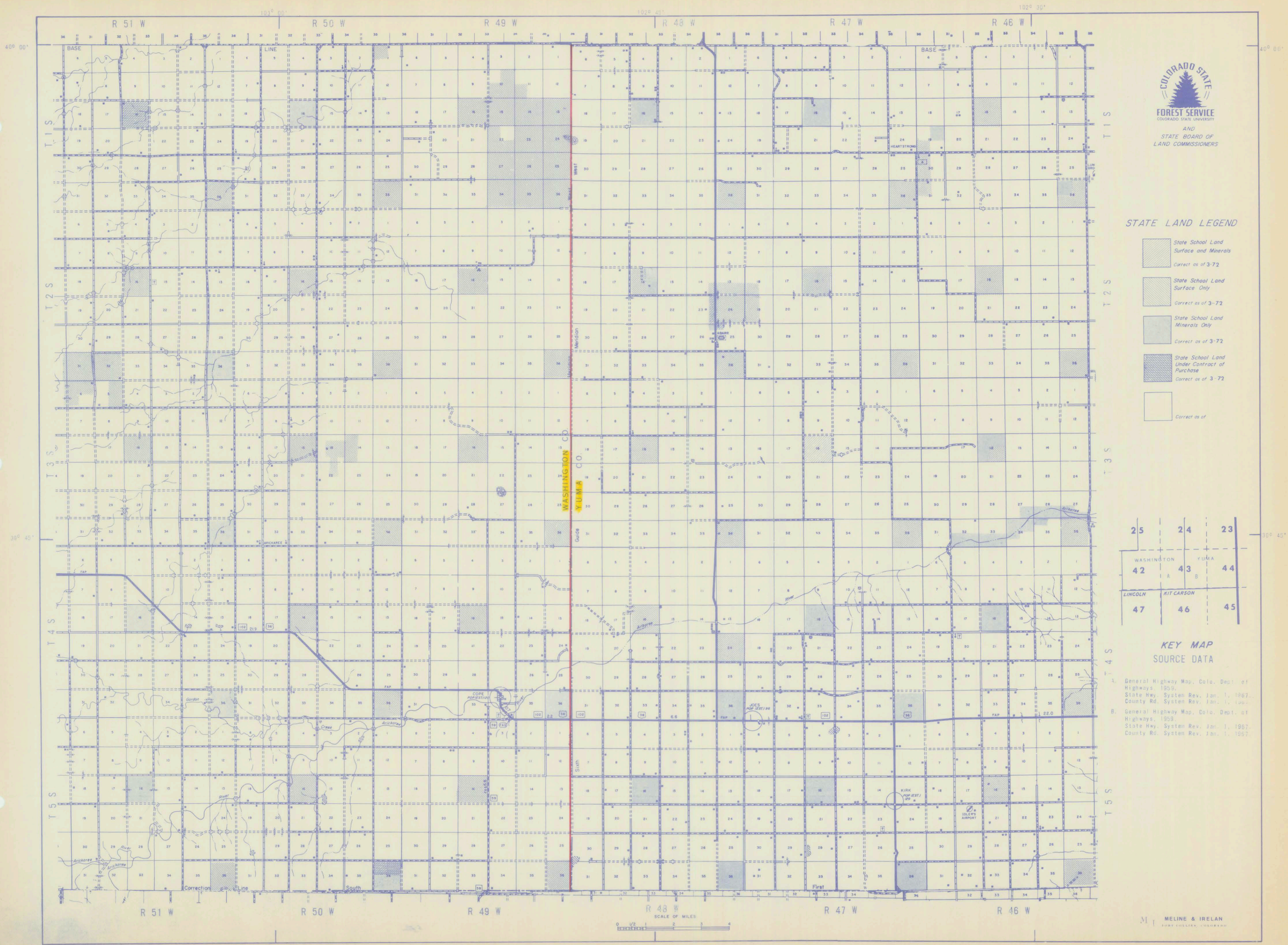
**KEY MAP**

**SOURCE DATA**

- A General Highway Map, Colo. Dept of Highways, 1960  
State Hwy. System Rev. Jan. 1, 1967  
County Rd. System Rev. Jan. 1, 1967
- B General Highway Map, Colo. Dept of Highways, 1962  
State Hwy. System Rev. Jan. 1, 1967  
County Rd. System Rev. Jan. 1, 1967
- C General Highway Map, Colo. Dept of Highways, 1959  
State Hwy. System Rev. Jan. 1, 1967  
County R. System Rev. Jan. 1, 1967

MELINE & IRELAND  
ENGINEERS & SURVEYORS





**STATE LAND LEGEND**

- State School Land  
Surface and Minerals  
Correct as of 3-72
- State School Land  
Surface Only  
Correct as of 3-72
- State School Land  
Minerals Only  
Correct as of 3-72
- State School Land  
Under Contract of  
Purchase  
Correct as of 3-72
- Correct as of

	25	24	23
WASHINGTON			YUMA
42	A	43	B
LINCOLN		RIT CARSON	
47		46	45

**KEY MAP  
SOURCE DATA**

A. General Highway Map, Colo. Dept. of Highways, 1959.  
 State Hwy. System Rev. Jan. 1, 1967.  
 County Rd. System Rev. Jan. 1, 1967.






B. General Highway Map, Colo. Dept. of Highways, 1959.  
 State Hwy. System Rev. Jan. 1, 1967.  
 County Rd. System Rev. Jan. 1, 1967.

MELINE & IRELAN  
 FORT COLLINS, COLORADO





STATE LAND LEGEND

-  State School Land Surface and Minerals  
Correct as of 3-72
-  State School Land Surface Only  
Correct as of 3-72
-  State School Land Minerals Only  
Correct as of 3-72
-  State School Land Under Contract of Purchase  
Correct as of 3-72
-  Correct as of

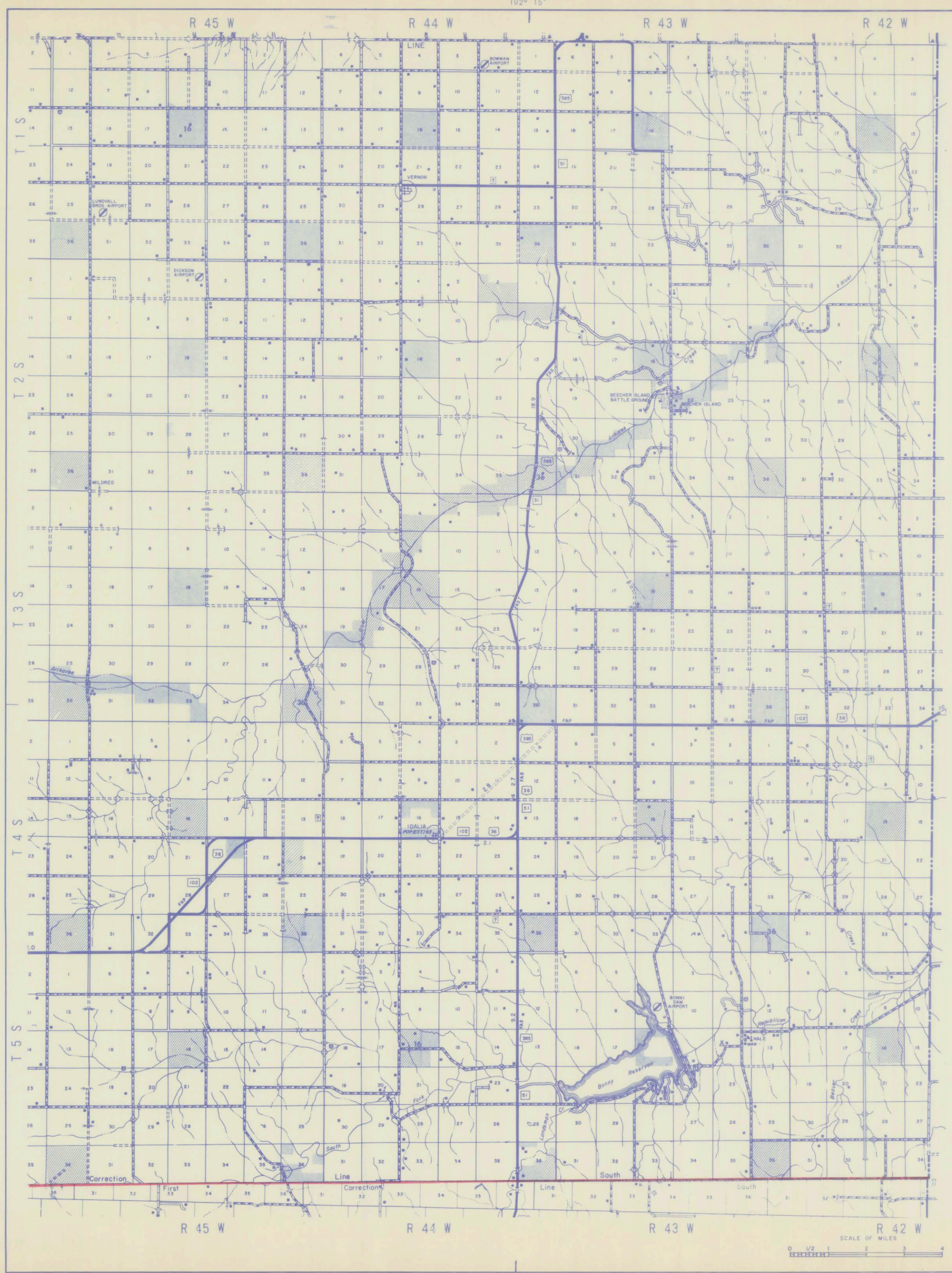
24	23
43	44
KIT CARSON	
46	45

KEY MAP

SOURCE DATA

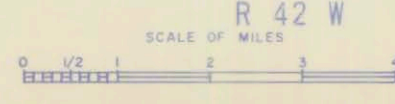
General Highway Map, Colo. Dept. of Highways, 1956.  
State Hwy. System Rev. Jan. 1, 1967.  
County Rd. System Rev. Jan. 1, 1967.

MELINE & IRELAN  
ENGINEERS



T 1 S  
T 2 S  
T 3 S  
T 4 S  
T 5 S






K A N S A S







STATE LAND LEGEND


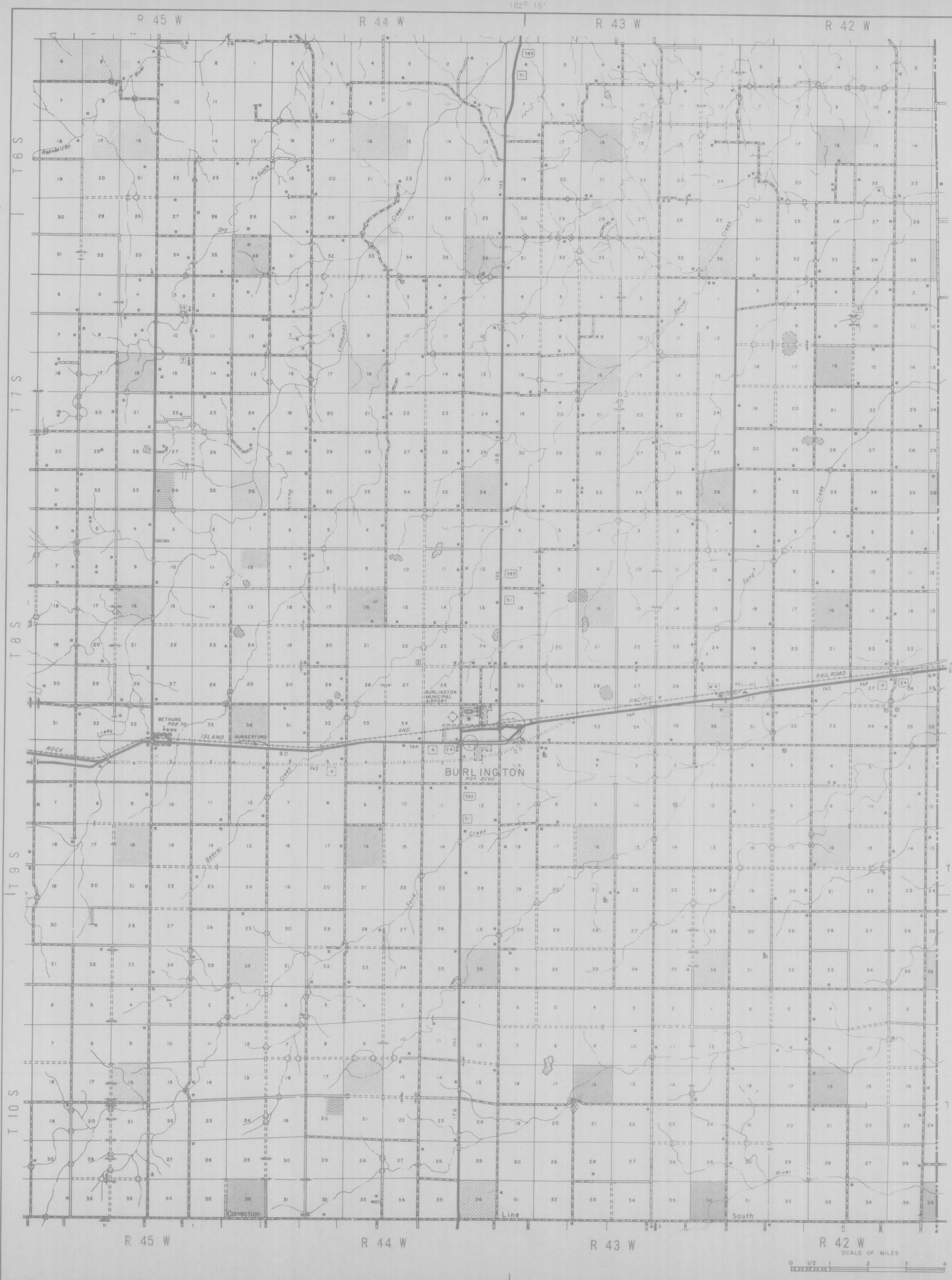
-  State School Land Surface and Minerals  
Correct as of 3-72
-  State School Land Surface Only  
Correct as of 3-72
-  State School Land Minerals Only  
Correct as of 3-72
-  State School Land Under Contract of Purchase  
Correct as of 3-72
-  Correct as of

	43	44
KIT CARSON		
	46	45
CHEYENNE	65	66

KEY MAP  
SOURCE DATA

General Highway Map, Colo. Dept. of Highways, 1964.  
State Hwy. System Rev. Jan. 1, 1967.  
County Rd. System Rev. Jan. 1, 1967.

K A N S A S



MELINE & IRELAN  
FORT HARRIS, COLORADO



103° 00'

102° 45'

R 51 W

R 50 W

R 49 W

R 48 W

R 47 W

R 46 W



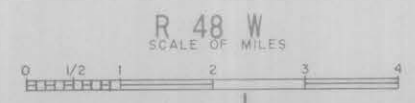
STATE LAND LEGEND

- State School Land Surface and Minerals  
Correct as of 3-72
- State School Land Surface Only  
Correct as of 3-72
- State School Land Minerals Only  
Correct as of 3-72
- State School Land Under Contract of Purchase  
Correct as of 3-72
- Correct as of

42	43	44
LINCOLN	HIT CARSON	
47	46	45
	CHEYENNE	
64	65	66

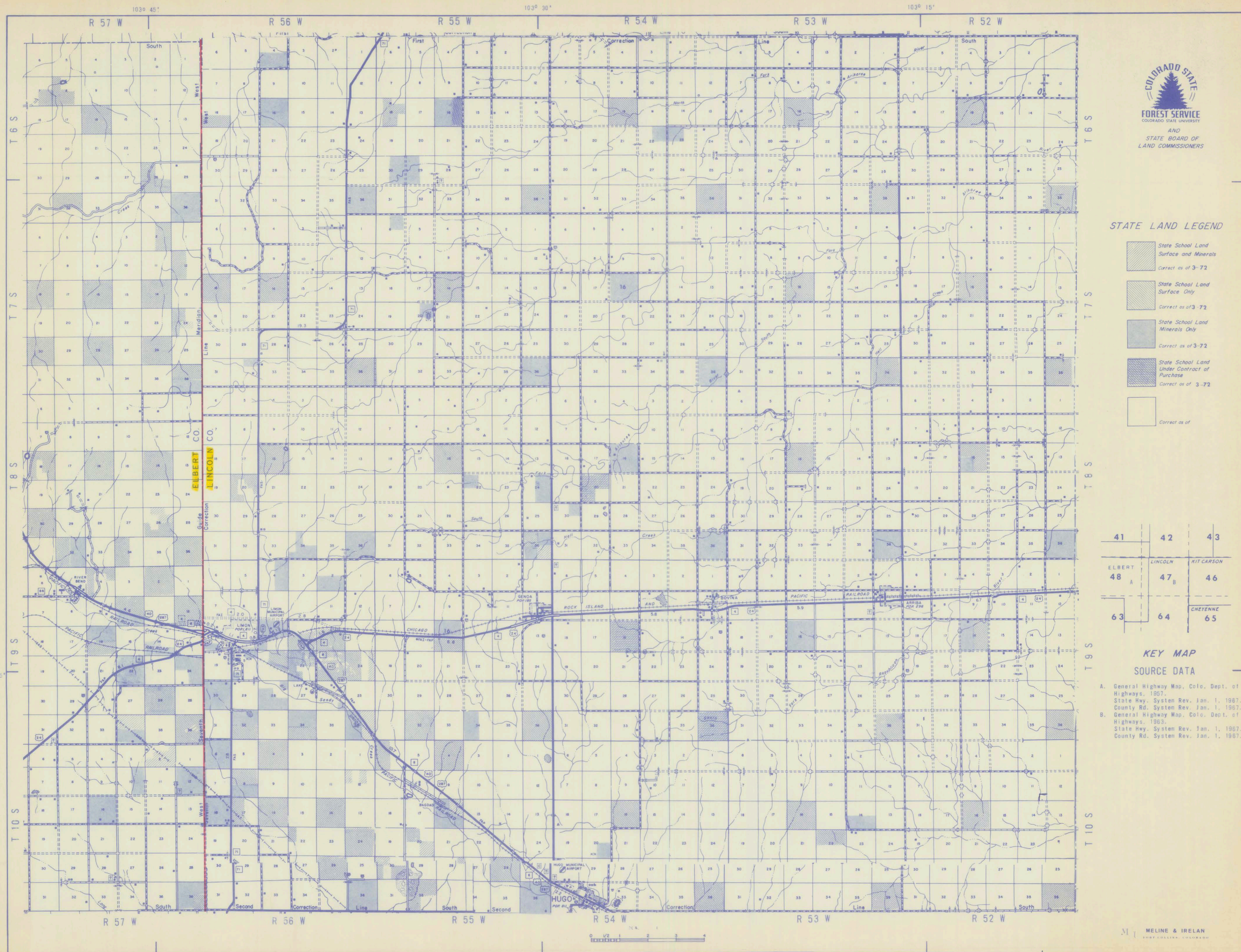
KEY MAP SOURCE DATA

General Highway Map, Colo. Dept. of Highways, 1964.  
 State Hwy. System Rev. Jan. 1, 1967.  
 County Rd. System Rev. Jan. 1, 1967.



MELINE & IRELAN





**STATE LAND LEGEND**

- State School Land Surface and Minerals  
Correct as of 3-72
- State School Land Surface Only  
Correct as of 3-72
- State School Land Minerals Only  
Correct as of 3-72
- State School Land Under Contract of Purchase  
Correct as of 3-72
- Correct as of

41	42	43
ELBERT	LINCOLN	KIT CARSON
48	47	46
63	64	CHEYENNE
		65

**KEY MAP SOURCE DATA**






- A. General Highway Map, Colo. Dept. of Highways, 1967.  
State Hwy. System Rev. Jan. 1, 1967.  
County Rd. System Rev. Jan. 1, 1967.
- B. General Highway Map, Colo. Dept. of Highways, 1963.  
State Hwy. System Rev. Jan. 1, 1967.  
County Rd. System Rev. Jan. 1, 1967.

MELINE & IRELAND  
FORT COLLINS, COLORADO





STATE LAND LEGEND

-  State School Land Surface and Minerals  
Correct as of 3-72
-  State School Land Surface Only  
Correct as of 3-72
-  State School Land Minerals Only  
Correct as of 3-72
-  State School Land Under Contract of Purchase  
Correct as of 3-72
-  Correct as of

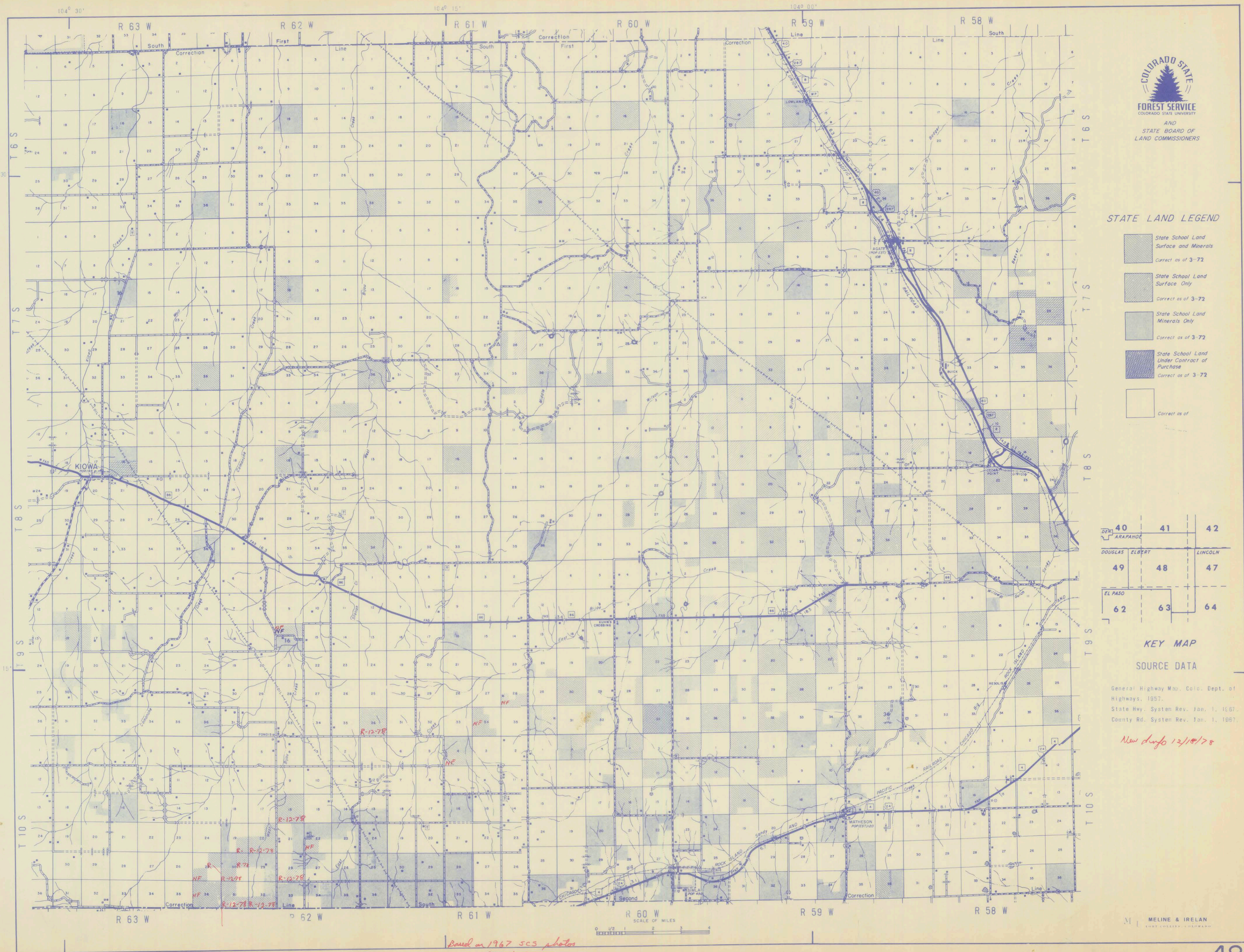
40	41	42
49	48	47
62	63	64

KEY MAP

SOURCE DATA

General Highway Map, Colo. Dept. of Highways, 1957.  
State Hwy. System Rev. Jan. 1, 1967.  
County Rd. System Rev. Jan. 1, 1967.

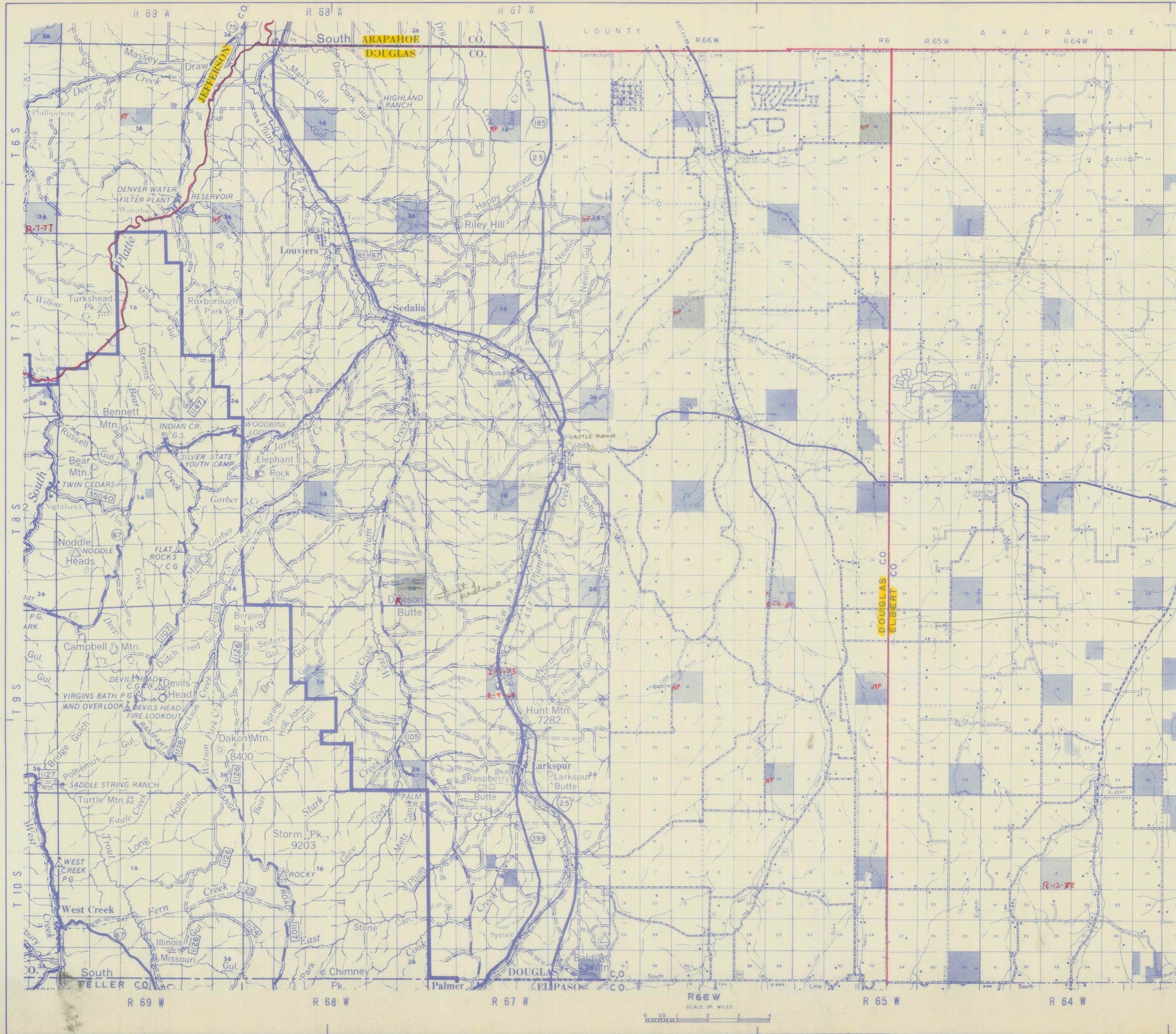
*New dnrgo 12/10/78*



*Based on 1967 SCS photos at KIOWA COLO.*

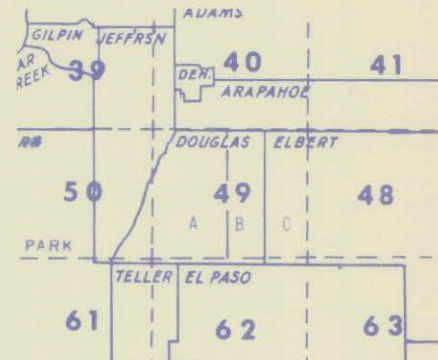
MELINE & IRELAN  
ENGINEERS & SURVEYORS





STATE LAND LEGEND

- State School Land  
Surface and Minerals  
*Correct as of 3-72*
- State School Land  
Surface Only  
*Correct as of 3-72*
- State School Land  
Minerals Only  
*Correct as of 3-72*
- State School Land  
Under Contract of Purchase  
*Correct as of 3-72*
- Correct as of*



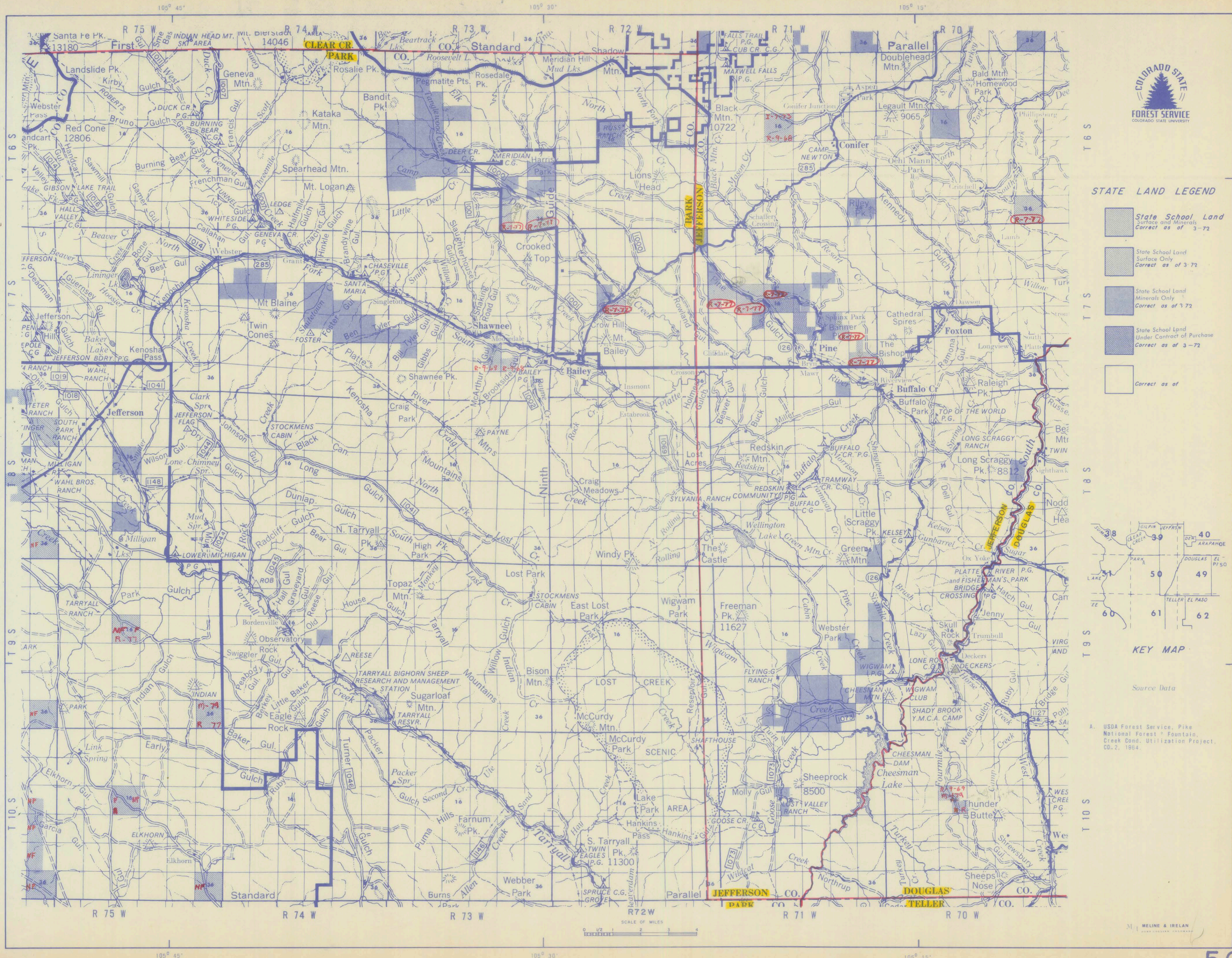
KEY MAP

Source Data

- A. USDA Forest Service, Pike National Forest & Fountain Creek Cond. Utilization Project, CD-2, 1954.
- B. General Hwy. Map, Colo. Dept. of Highways, 1956. State Hwy. System Rev. Jan. 1, 1967. County Rd. System Rev. Jan. 1, 1967.
- C. General Hwy. Map, Colo. Dept. of Highways, 1957. State Hwy. System Rev. Jan. 1, 1967. County Rd. System Rev. Jan. 1, 1967.

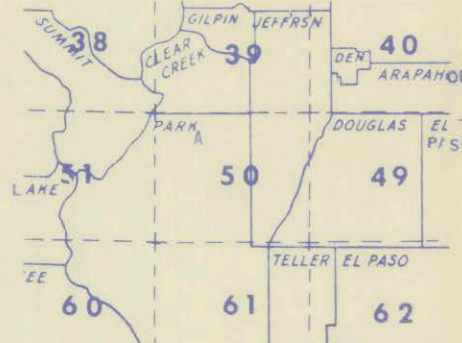
M. MELINE & IRELAN  
ENGINEERS, COLORADO





**STATE LAND LEGEND**

- State School Land  
Surface and Minerals  
Correct as of 3-72
- State School Land  
Surface Only  
Correct as of 3-72
- State School Land  
Minerals Only  
Correct as of 3-72
- State School Land  
Under Contract of Purchase  
Correct as of 3-72
- Correct as of



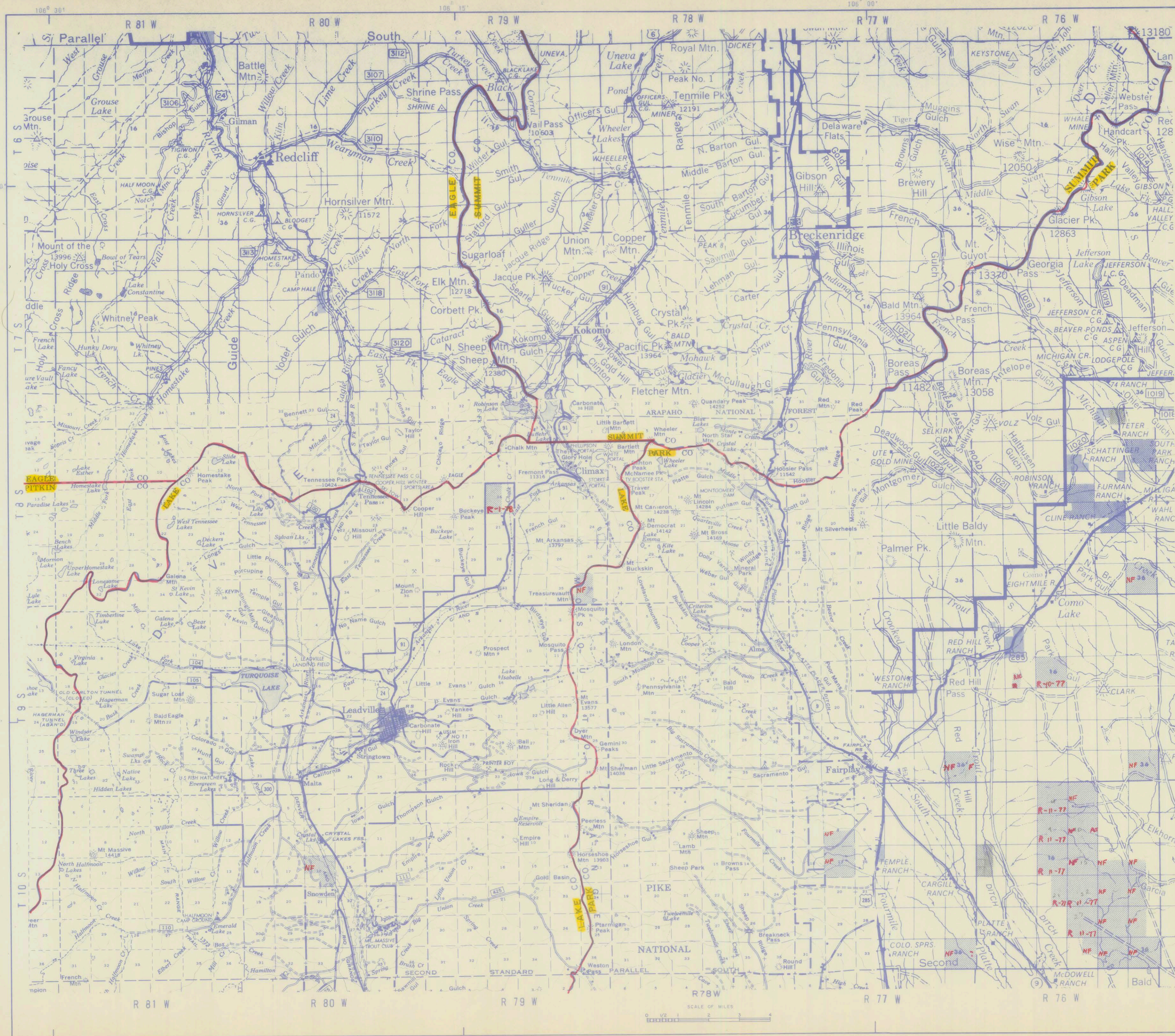
**KEY MAP**

Source Data





A. USDA Forest Service, Pike National Forest, Fountain, Creek Cond. Utilization Project, CO-2, 1964.

MELINE & IRELAND

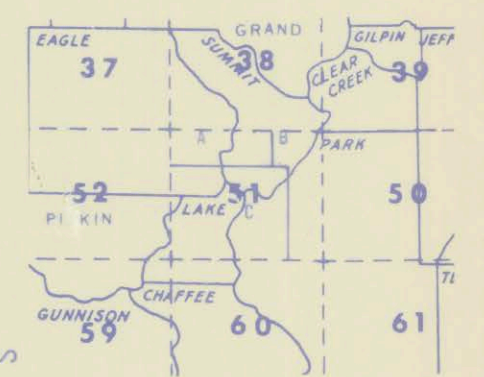




**STATE LAND LEGEND**

-  State School Land  
Surface and Minerals  
Correct as of 5-73
-  State School Land  
Surface Only  
Correct as of 5-73
-  State School Land  
Under Contract of Purchase  
Correct as of 5-73
-  Correct as of

*DISCREPANCY  
W/ 50*



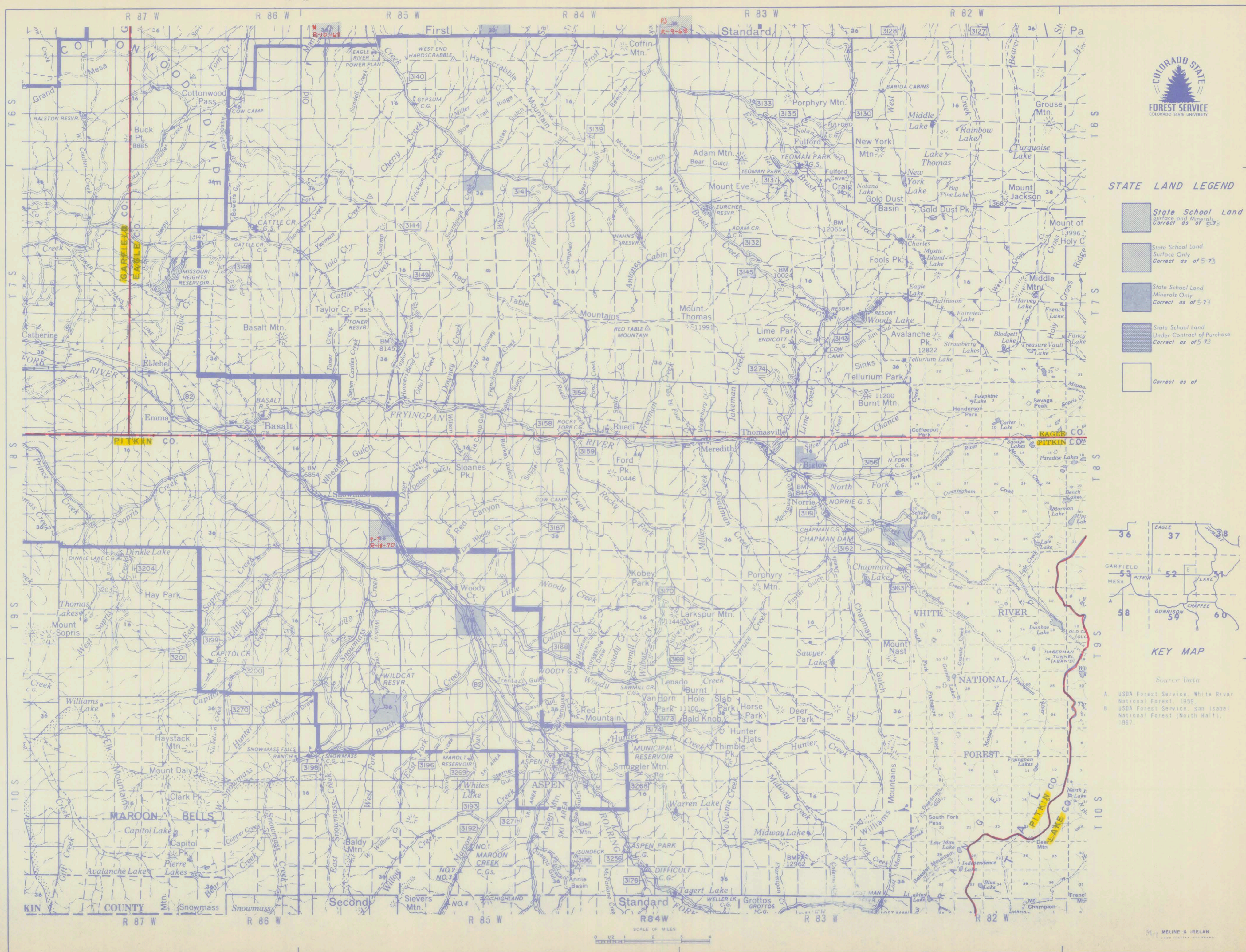
**KEY MAP**

Source Data

- A. USDA Forest Service, White River National Forest, 1959
- B. USDA Forest Service, Pike National Forests & Fountain Creek Cond. Utilization Project, CO-2, 1964
- C. USDA Forest Service, San Isabel National Forest (North Half), 1967.

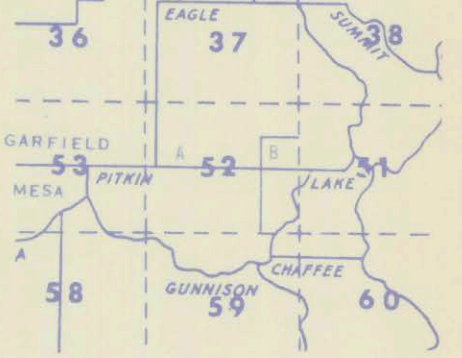
MELINE & IRELAND





**STATE LAND LEGEND**

- State School Land  
Surface and Minerals  
Correct as of 5-73
- State School Land  
Surface Only  
Correct as of 5-73
- State School Land  
Minerals Only  
Correct as of 5-73
- State School Land  
Under Contract of Purchase  
Correct as of 5-73
- Correct as of

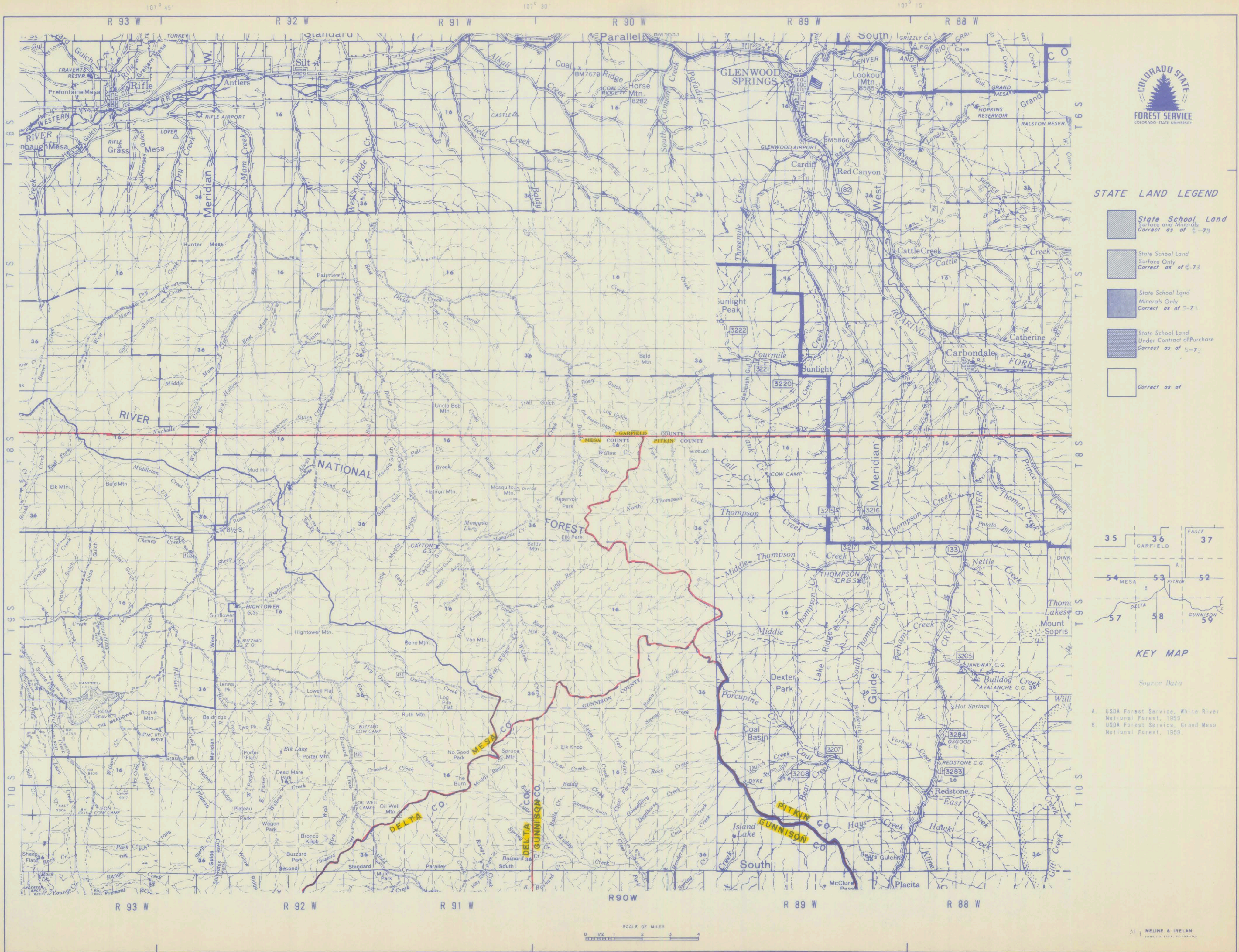


**KEY MAP**

Source Data  
 A. USDA Forest Service, White River National Forest, 1959.  
 B. USDA Forest Service, San Isabel National Forest (North Half), 1967.

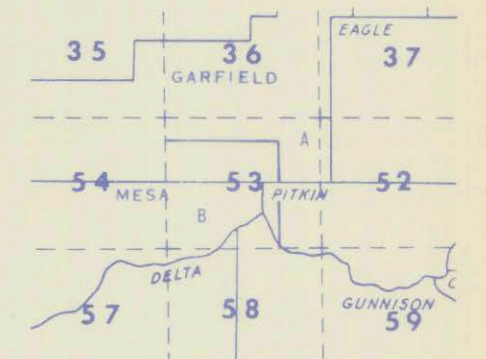
MELINE & IRELAND  
 LAND SURVEYORS





STATE LAND LEGEND

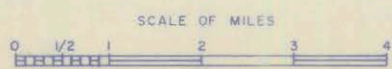
- State School Land  
Surface and Minerals  
Correct as of 5-73
- State School Land  
Surface Only  
Correct as of 5-73
- State School Land  
Minerals Only  
Correct as of 7-73
- State School Land  
Under Contract of Purchase  
Correct as of 5-73
- Correct as of



KEY MAP

Source Data






- A. USDA Forest Service, White River National Forest, 1959
- B. USDA Forest Service, Grand Mesa National Forest, 1959

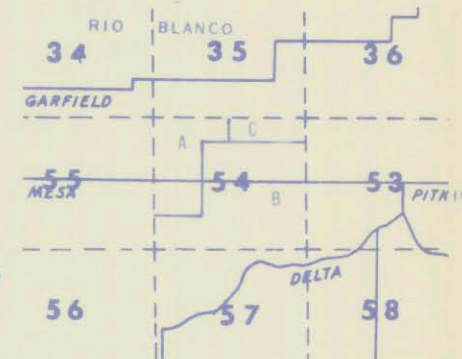






STATE LAND LEGEND

-  State School Land  
Surface and Minerals  
Correct as of 5-75
-  State School Land  
Surface Only  
Correct as of 5-73
-  State School Land  
Minerals Only  
Correct as of 5-73
-  State School Land  
Under Contract of Purchase  
Correct as of 5-75
-  Correct as of

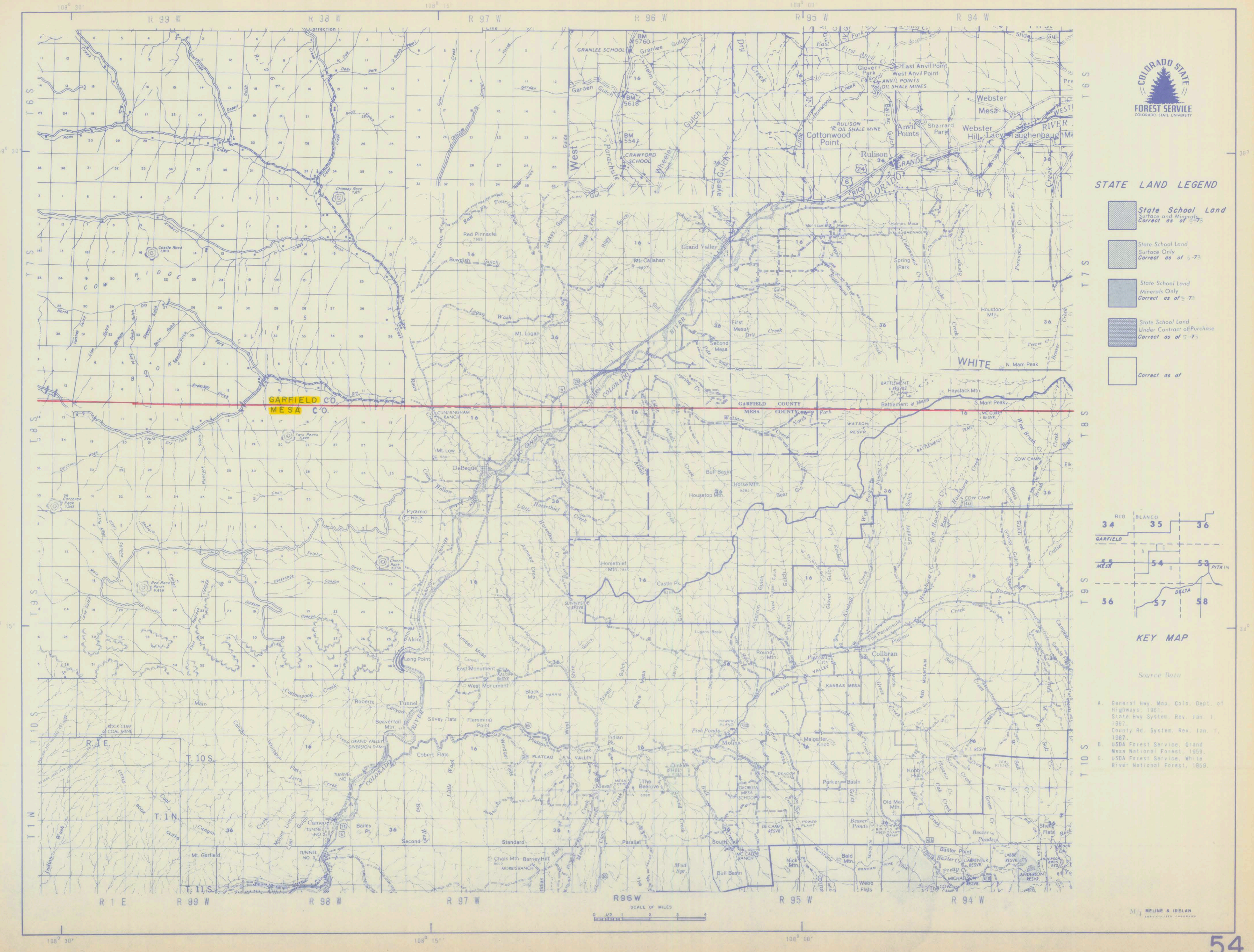


KEY MAP

Source Data

- A. General Hwy. Map, Colo. Dept. of Highways, 1961; State Hwy System, Rev. Jan. 1, 1967; County Rd. System, Rev. Jan. 1, 1967.
- B. USDA Forest Service, Grand Mesa National Forest, 1959.
- C. USDA Forest Service, White River National Forest, 1959.

MELINE & IRELAN








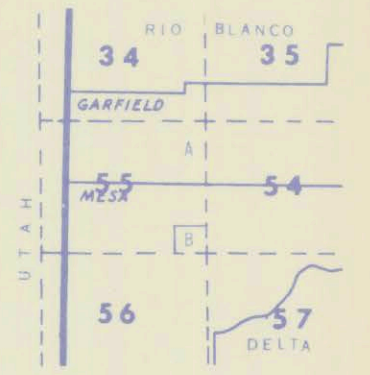
SCALE OF MILES





STATE LAND LEGEND

-  State School Land  
Surface and Minerals  
Correct as of 5-73
-  State School Land  
Surface Only  
Correct as of 5-73
-  State School Land  
Minerals Only  
Correct as of 5-73
-  State School Land  
Under Contract of Purchase  
Correct as of 5-73
-  Correct as of


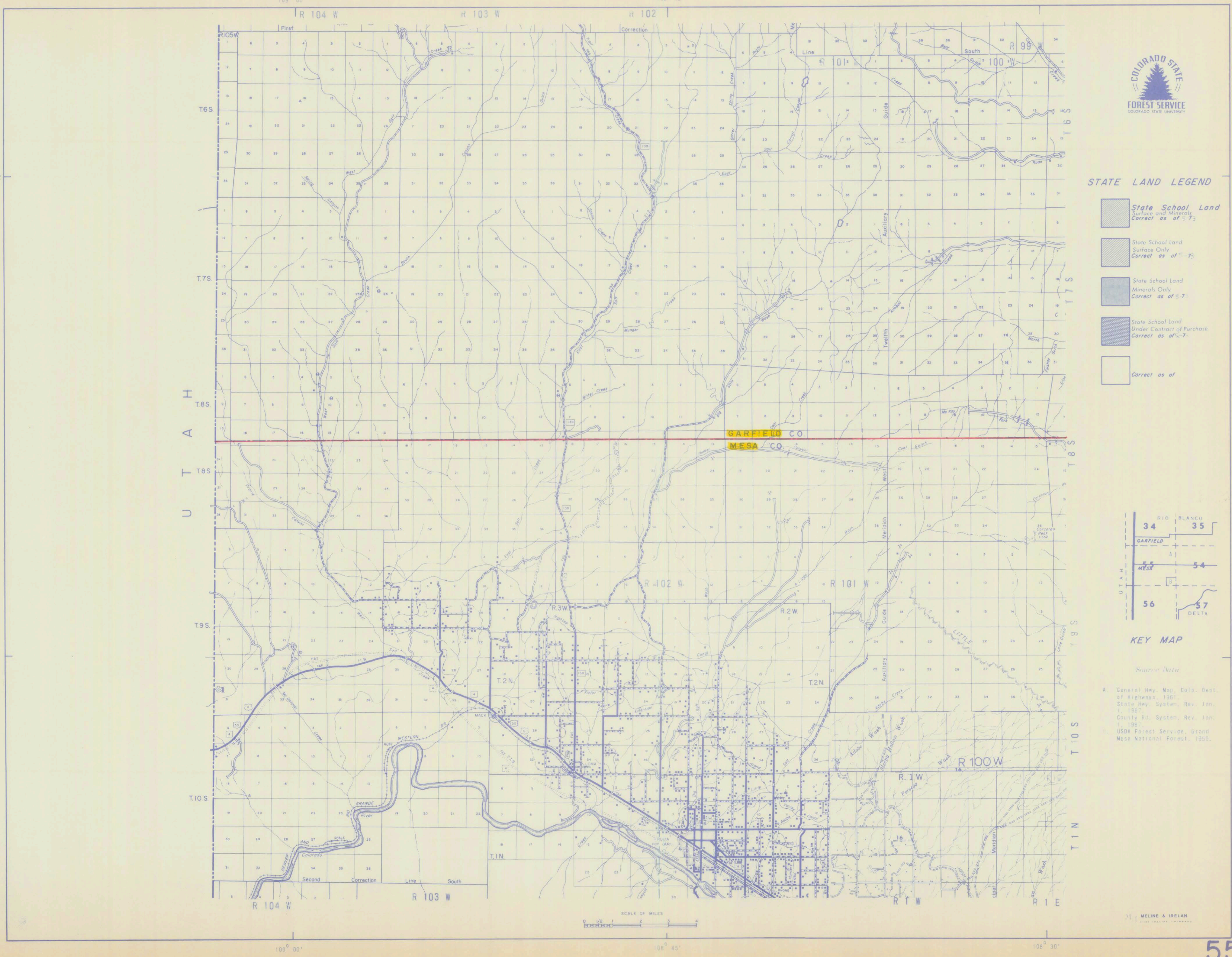


KEY MAP

Source Data

- A. General Hwy. Map, Colo. Dept. of Highways, 1961.
- State Hwy. System, Rev. Jan. 1, 1967.
- County Rd. System, Rev. Jan. 1, 1967.
- USDA Forest Service, Grand Mesa National Forest, 1959.





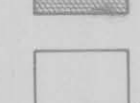
MELINE & IRELAN

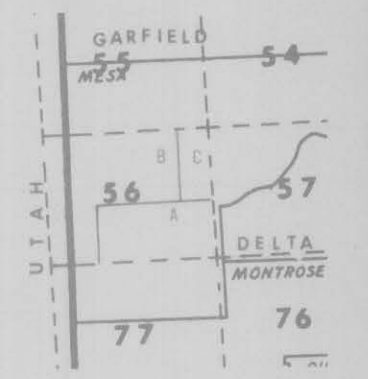






STATE LAND LEGEND

-  State School Land  
Surface and Minerals  
Correct as of 5-73
-  State School Land  
Surface Only  
Correct as of 5-73
-  State School Land  
Minerals Only  
Correct as of 5-73
-  State School Land  
Under Contract of Purchase  
Correct as of 5-73
-  Correct as of

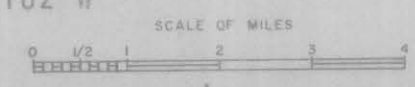
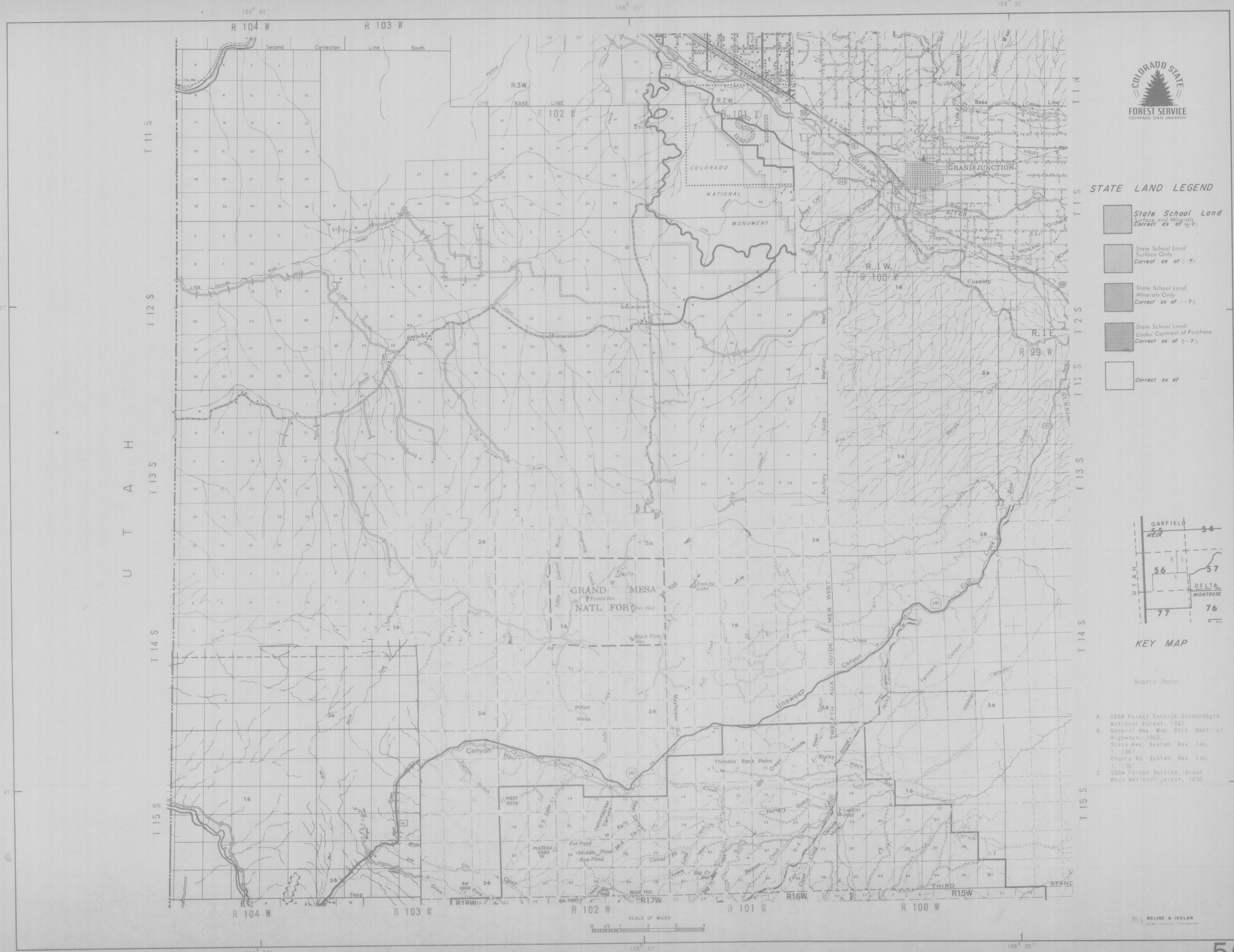


KEY MAP

Source Data

- A. USDA Forest Service, Uncompahgre National Forest, 1967
- B. General Hwy. Map, Colo. Dept. of Highways, 1962, State Hwy. System, Rev. Jan. 1, 1967, County Rd. System, Rev. Jan. 1, 1967
- C. USDA Forest Service, Grand Mesa National Forest, 1959






MELINE & IRELAN

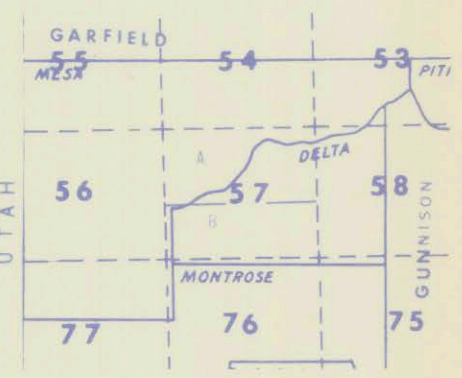






STATE LAND LEGEND

-  State School Land  
Surface and Minerals  
Correct as of -5-7
-  GAME & FISH  
Correct as of -73
-  State School Land  
Surface Only  
Correct as of -7
-  State School Land  
Minerals Only  
Correct as of -7
-  State School Land  
Under Contract of Purchase  
Correct as of -7


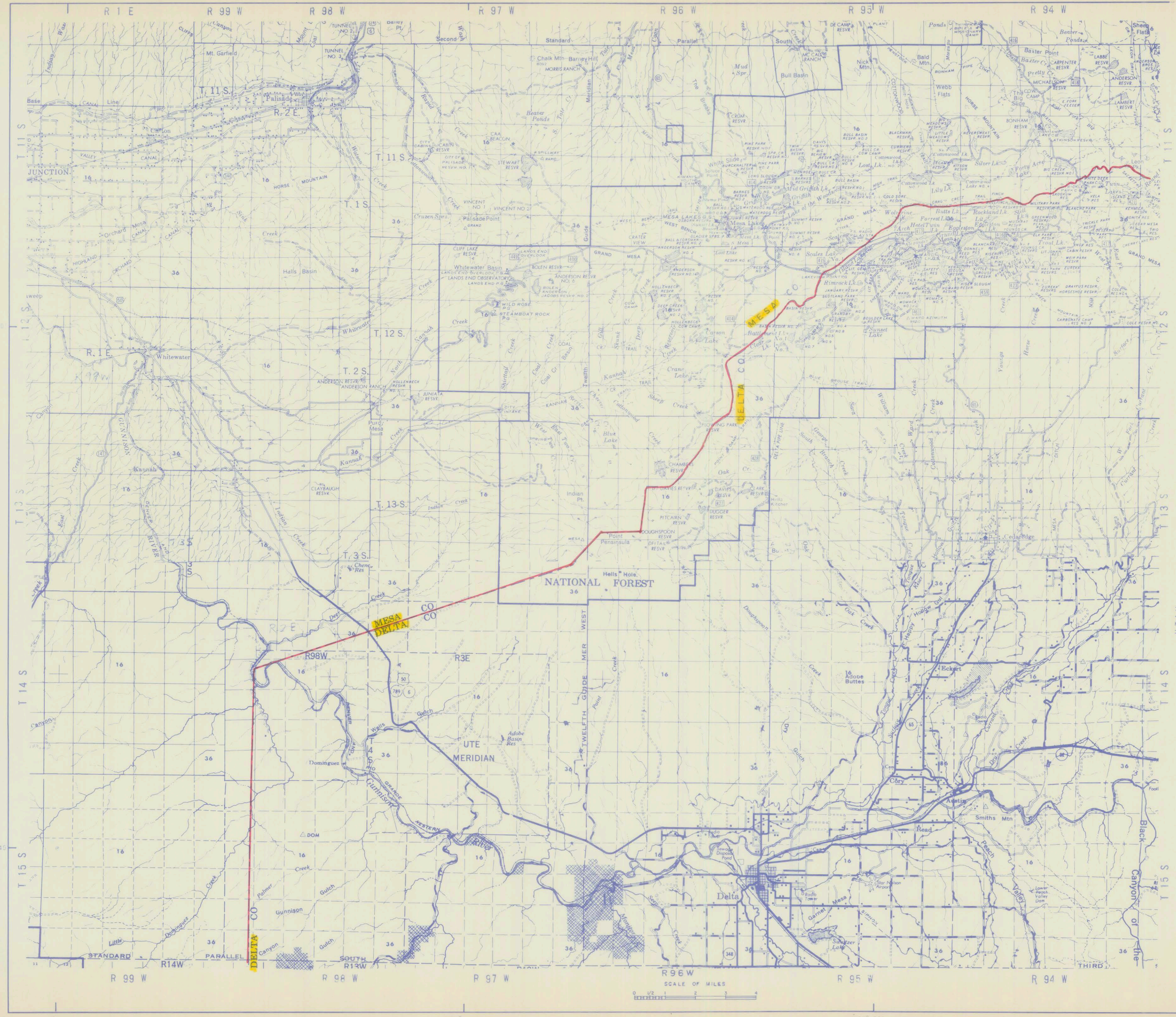


KEY MAP

Source Data

- A. USDA Forest Service, Grand Mesa National Forest, 1959
- B. USDA Forest Service, Uncompahgre National Forest, 1967






MELINE & IRELAN

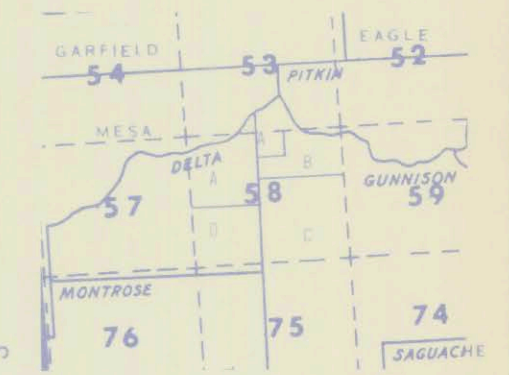






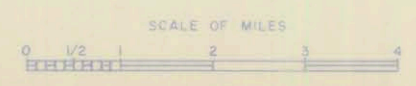
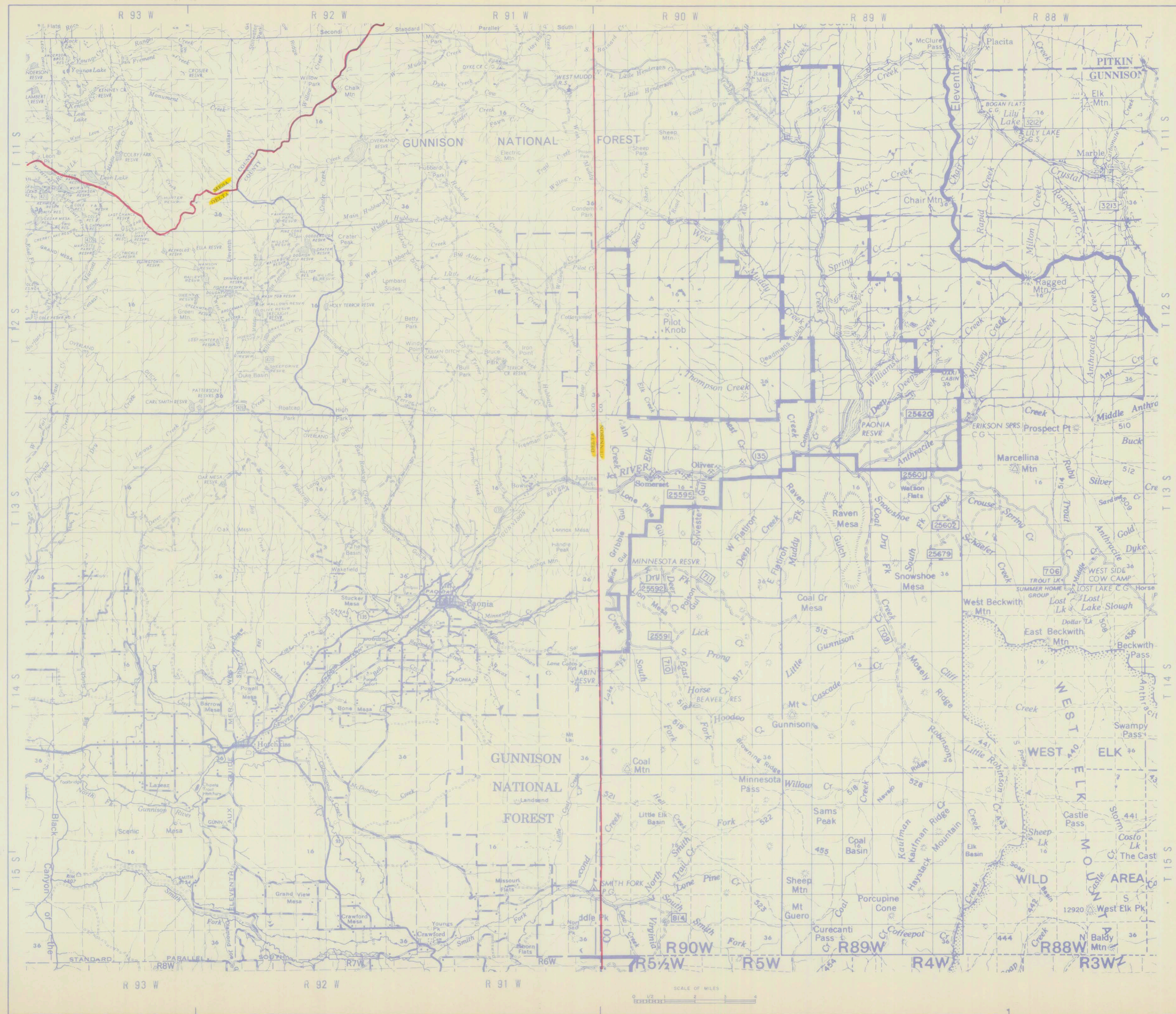
STATE LAND LEGEND

-  State School Land  
Surface and Minerals  
Correct as of -7-
-  State School Land  
Surface Only  
Correct as of -7-
-  State School Land  
Minerals Only  
Correct as of -7-
-  State School Land  
Under Contract of Purchase  
Correct as of 5-73
-  Correct as of

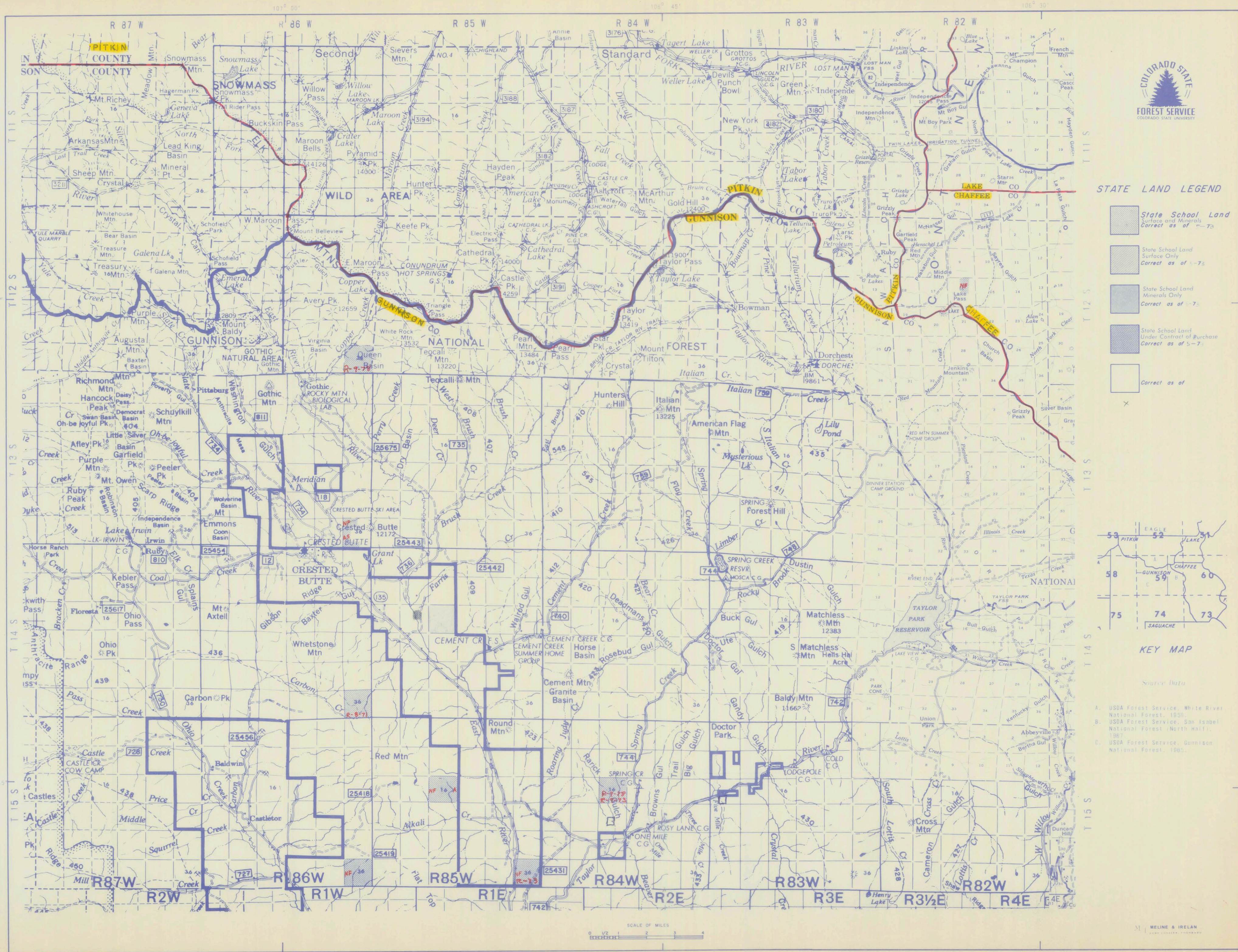


KEY MAP

- Source: BLM
- A. USDA Forest Service, Grand Mesa National Forest, 1956.
  - B. USDA Forest Service, White Pine National Forest, 1956.
  - C. USDA Forest Service, Gunnison National Forest, 1965.
  - D. USDA Forest Service, Uncompahgre National Forest, 1967.

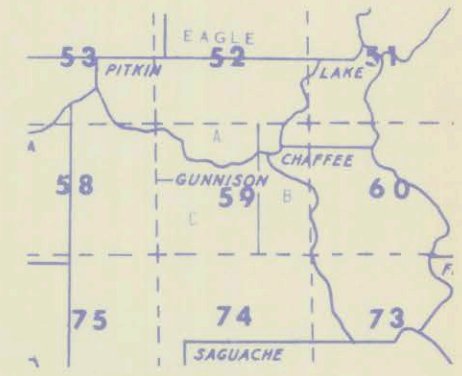






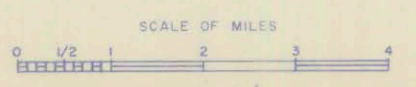
**STATE LAND LEGEND**

- State School Land  
Surface and Minerals  
Correct as of 7-73
- State School Land  
Surface Only  
Correct as of 7-73
- State School Land  
Minerals Only  
Correct as of 7-73
- State School Land  
Under Contract of Purchase  
Correct as of 5-73
- Correct as of



**KEY MAP**

- Source Data
- A. USDA Forest Service, White River National Forest, 1959.
  - B. USDA Forest Service, San Isabel National Forest (North Half), 1967.
  - C. USDA Forest Service, Gunnison National Forest, 1965.



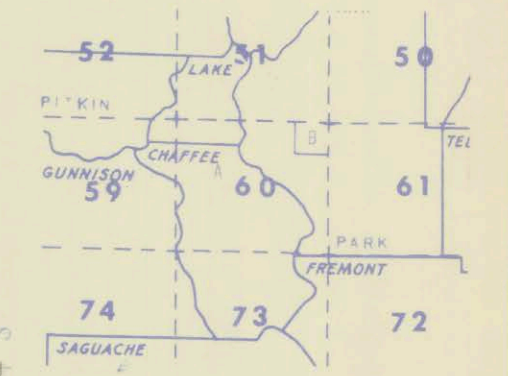




STATE LAND LEGEND

- State School Land  
Surface and Minerals  
Correct as of 5-73
- State School Land  
Surface Only  
Correct as of 7-73
- State School Land  
Minerals Only  
Correct as of 5-73
- State School Land  
Under Contract of Purchase  
Correct as of 5-73
- Correct as of

MIN. ONLY AS OF 5/8/79

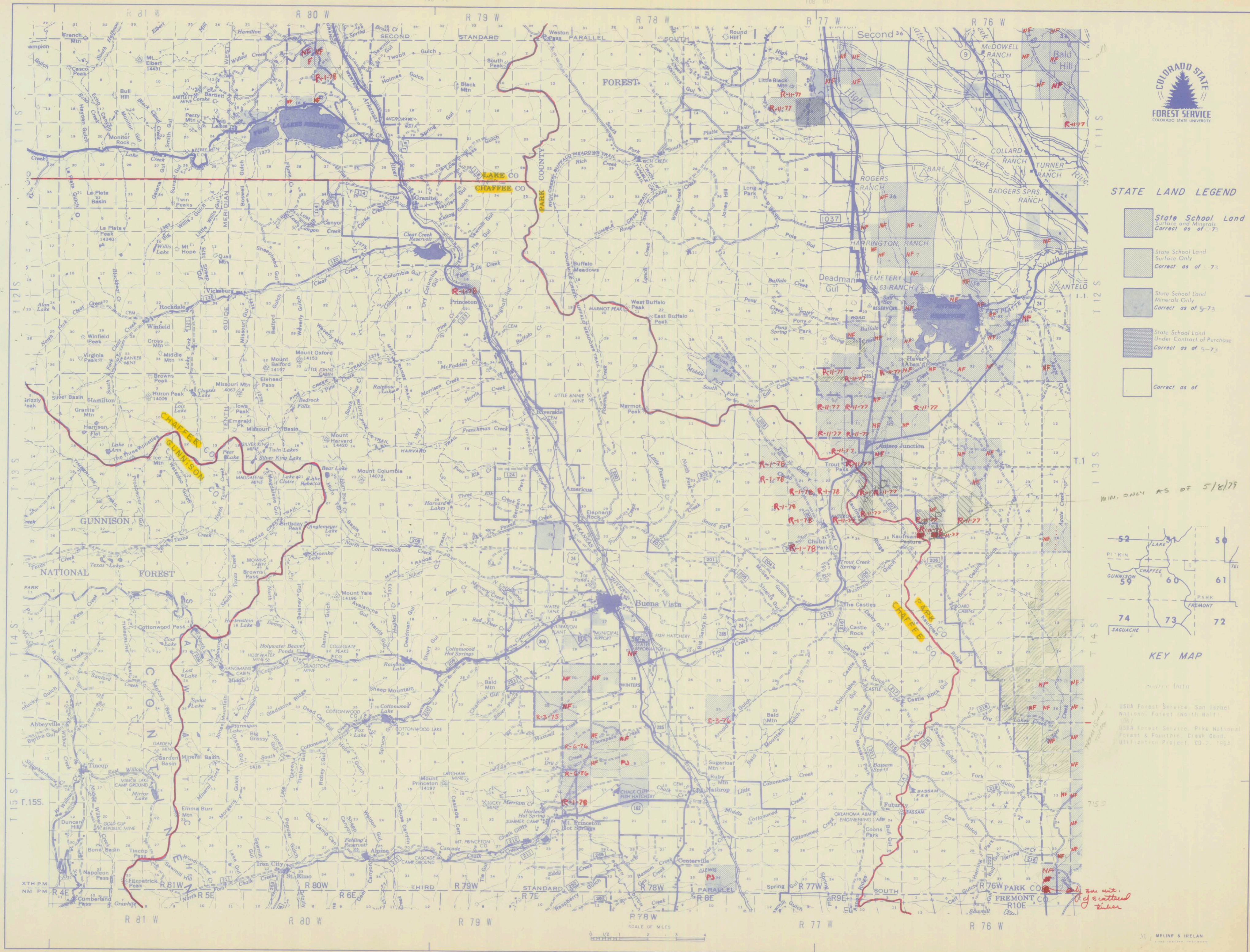


KEY MAP

Source Data

USDA Forest Service, San Isabel National Forest (North Unit), 1961  
 USDA Forest Service, Pike National Forest & Fountain Creek Dam, Utilization Project, CO-2, 1964

*only see out of section*





STATE OF COLORADO

QUIT CLAIM DEED 7733

TO ALL UNTO WHOM THESE PRESENTS SHALL COME: GREETING:

THIS DEED, Made this 8th day of May, 1979, between the STATE OF COLORADO, acting by and through the STATE BOARD OF LAND COMMISSIONERS and WESTERN UNION REALTY CORPORATION, a Delaware corporation.

WITNESSETH: For and in consideration of the exchange of certain lands as authorized by Chapter 39 of the 1978 Session Laws of the State of Colorado, the STATE OF COLORADO, acting by and through its STATE BOARD OF LAND COMMISSIONERS, Grantor, does herewith remise, release, quit claim, grant, convey, and relinquish to the WESTERN UNION REALTY CORPORATION, a Delaware Corporation, Grantee, the following described Internal Improvement, Saline and Penitentiary lands located in Park County, State of Colorado, to-wit:

*Dick: These lands now belong to Western Union as a result of this exchange*

TOWNSHIP 13 SOUTH - RANGE 76 WEST

- W $\frac{1}{2}$  of Section 28 - Internal Improvement Land
- W $\frac{1}{2}$  of Section 29 - " " "
- SE $\frac{1}{4}$  of Section 30 - " " "
- NE $\frac{1}{4}$  of Section 31 - " " "
- NW $\frac{1}{4}$  of Section 32 - " " "

TOWNSHIP 13 SOUTH - RANGE 77 WEST

- E $\frac{1}{2}$  of Section 23 - Penitentiary Land
- All of Section 24 - Saline Land
- E $\frac{1}{2}$  of Section 26 - Penitentiary Land

Containing 2400 acres, more or less

RESERVING, however, to the State of Colorado, all rights to any and all minerals, ores and metals of any kind and character, and all coal, asphaltum, oil, gas or other like substance in or under said land, and geothermal resources, the right of ingress and egress for the purpose of mining, together with enough of the surface of the same as may be necessary for the proper and convenient working of such minerals and substances;

Subject to any and all easements or rights of way heretofore legally obtained and now in full force and effect, if any there be.

For and in exchange of the following described property to be conveyed to the STATE OF COLORADO by the WESTERN UNION REALTY CORPORATION, a Delaware corporation, all to be secured by a title policy:

TOWNSHIP 12 SOUTH - RANGE 77 WEST

- N $\frac{1}{2}$ SW $\frac{1}{4}$  and W $\frac{1}{2}$ SE $\frac{1}{4}$  of Section 26
- S $\frac{1}{2}$ S $\frac{1}{2}$  of Section 34

TOWNSHIP 14 SOUTH - RANGE 76 WEST

- E $\frac{1}{2}$ E $\frac{1}{2}$  and the SW $\frac{1}{4}$ SE $\frac{1}{4}$  of Section 11
- All of Section 12
- All of Section 13, except the SE $\frac{1}{4}$ SE $\frac{1}{4}$
- E $\frac{1}{2}$  of Section 14
- E $\frac{1}{2}$  of Section 23
- NW $\frac{1}{4}$  of Section 25
- All of Section 26, except the E $\frac{1}{2}$ SE $\frac{1}{4}$
- E $\frac{1}{2}$  and the NW $\frac{1}{4}$  of Section 27
- E $\frac{1}{2}$  of Section 34
- W $\frac{1}{2}$  of Section 35

TOWNSHIP 15 SOUTH - RANGE 76 WEST

- S $\frac{1}{2}$ S $\frac{1}{2}$ , NW $\frac{1}{4}$ SW $\frac{1}{4}$ , S $\frac{1}{2}$ NW $\frac{1}{4}$  and the NE $\frac{1}{4}$  of the NW $\frac{1}{4}$  of Section 1
- All of Section 2
- E $\frac{1}{2}$  of Section 11
- N $\frac{1}{2}$  and the N $\frac{1}{2}$ S $\frac{1}{2}$  of Section 12

Containing 6000 acres, more or less  
All located in Park County


*These are the lands we got from Western Union - I don't think they are timbered, but you may want to check them out  
TR*

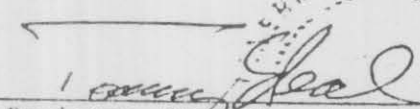


TO HAVE AND TO HOLD, the hereinabove lands together with all and singular the rights and appurtenances and privileges thereto to the said WESTERN UNION REALTY CORPORATION, a Delaware corporation, its successors and assigns forever.

IN WITNESS WHEREOF, The STATE OF COLORADO has caused this deed to be executed by its duly authorized officers and its seal hereunto affixed this 5th day of July, 1979.

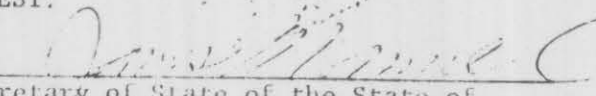
STATE OF COLORADO


  
\_\_\_\_\_  
Governor of the State of Colorado

  
\_\_\_\_\_  
Register, State Board of Land  
Commissioners

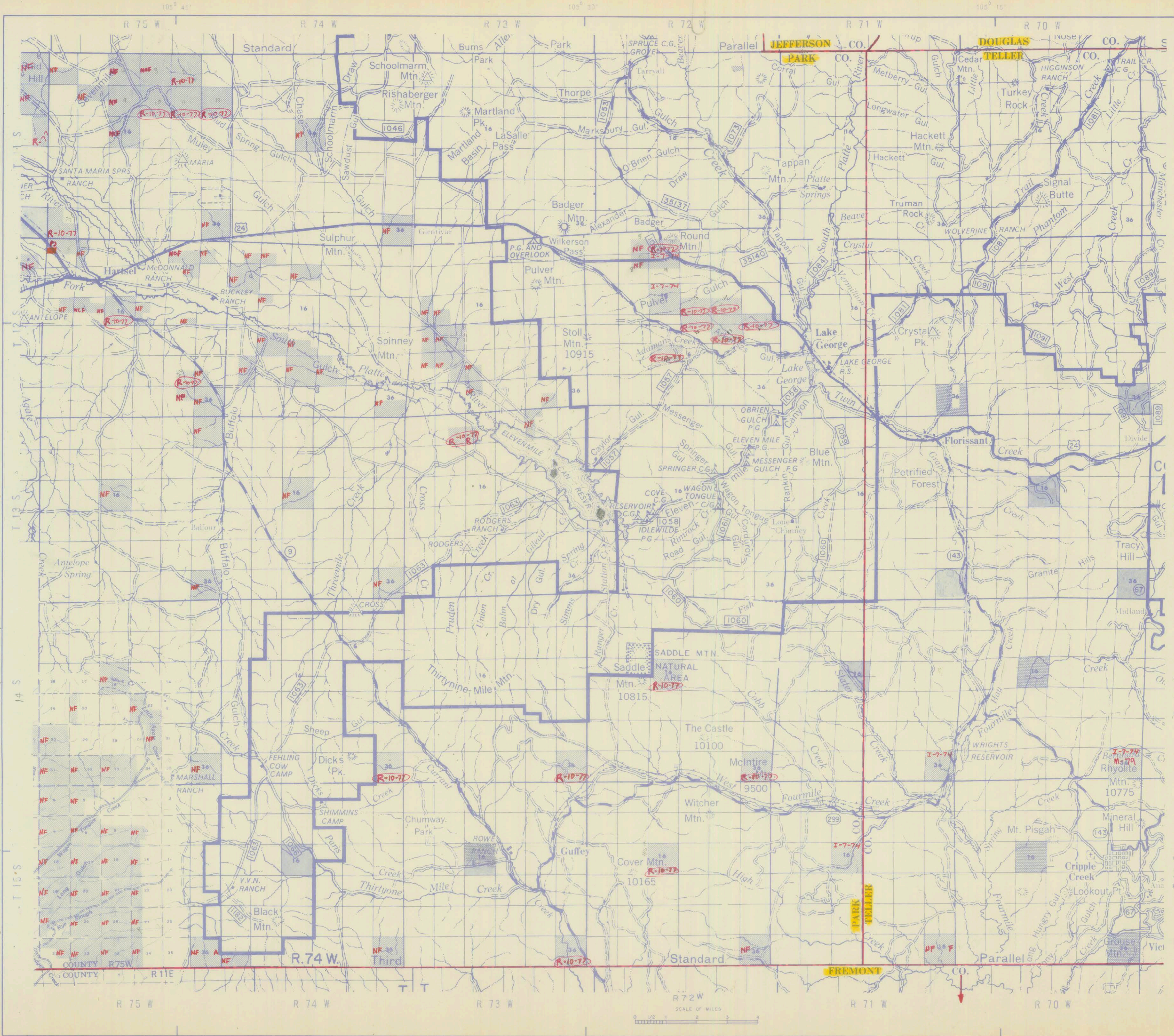


ATTEST:

  
\_\_\_\_\_  
Secretary of State of the State of  
Colorado

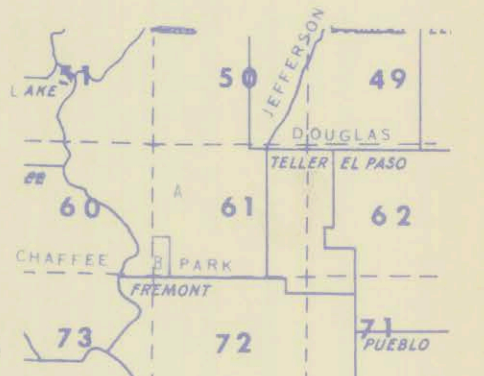






**STATE LAND LEGEND**


- State School Land  
Surface and Minerals  
Correct as of 5-73
- State School Land  
Surface Only  
Correct as of 5-73
- State School Land  
Minerals Only  
Correct as of 5-73
- State School Land  
Under Contract of Purchase  
Correct as of 5-73
- Correct as of



**KEY MAP**

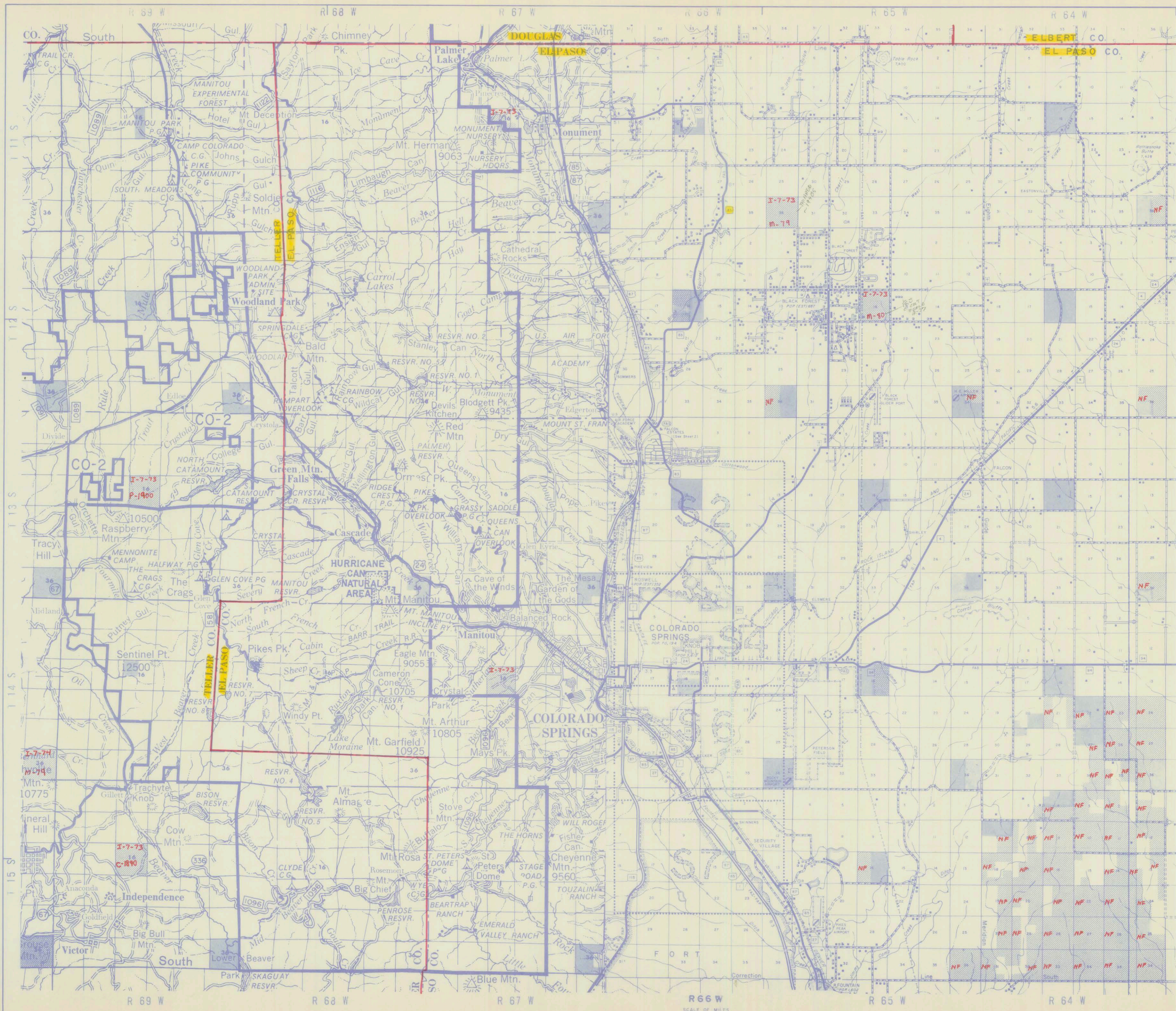
Source Data

- A. USDA Forest Service, Five National Forest & Fountain Creek Canal Utilization Project, CO-2, 1964
- B. USDA Forest Service, San Isabel National Forest (North Half), 1967








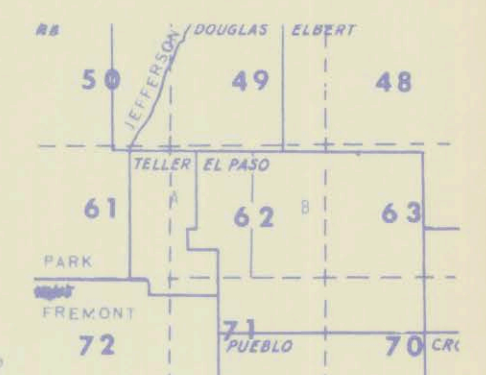
MELINE & IRELAND





**STATE LAND LEGEND**

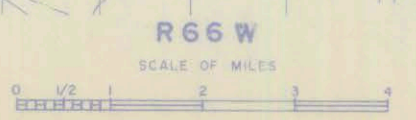
-  State School Land  
Surface and Minerals  
Correct as of 7-73
-  State School Land  
Surface Only  
Correct as of 7-73
-  State School Land  
Minerals Only  
Correct as of 5-73
-  State School Land  
Under Contract of Purchase  
Correct as of 5-73
-  Correct as of



**KEY MAP**

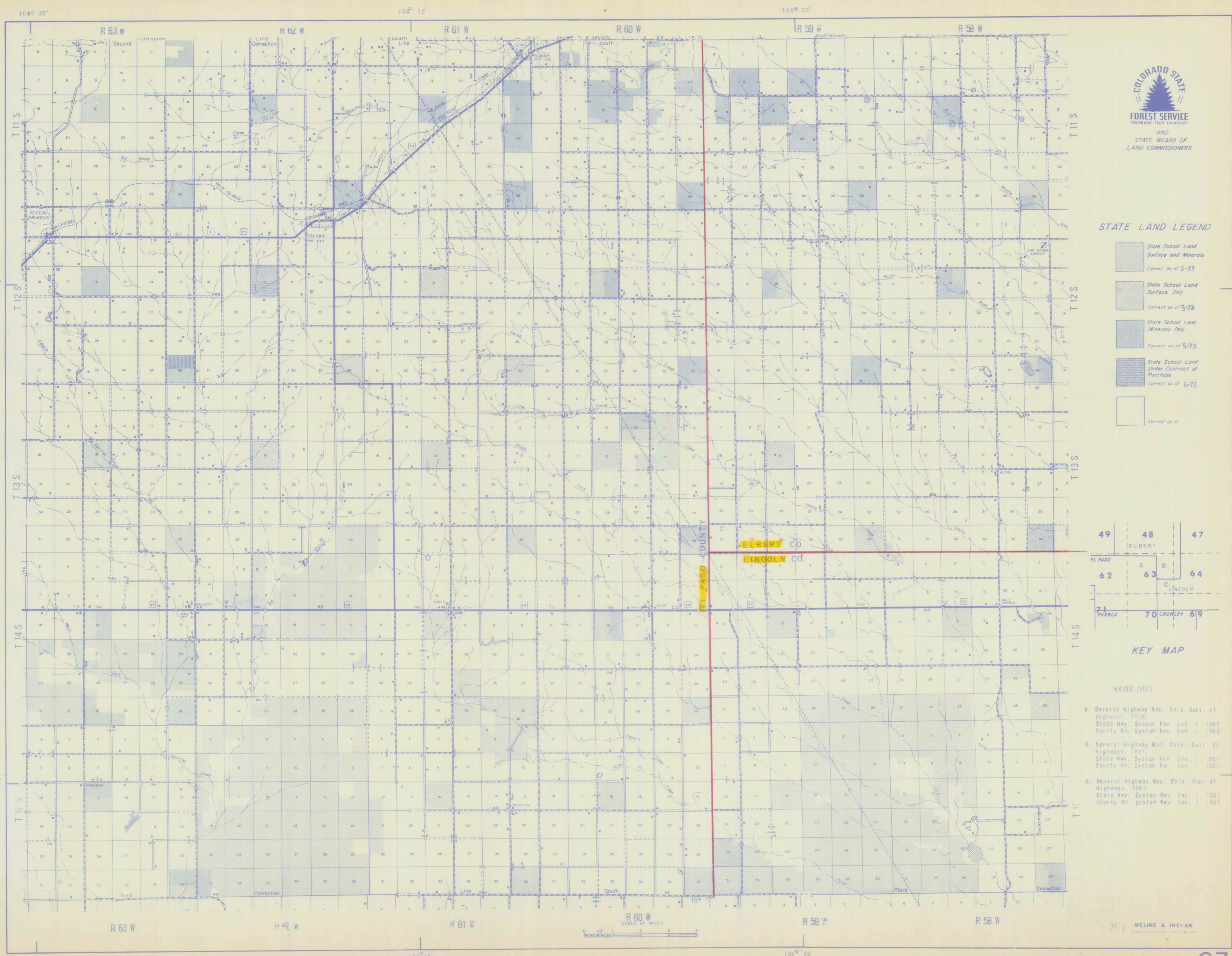
Source Data

USDA Forest Service, Pike National Forest & Fountain Creek Cond. Utilization Project, CO-2, 1964.  
 General Hwy. Map, Colo. Dept. of Highways, 1961.  
 State Hwy. System, Rev. Jan. 1, 1962.  
 County Hwy. System, Rev. Jan. 1, 1964.



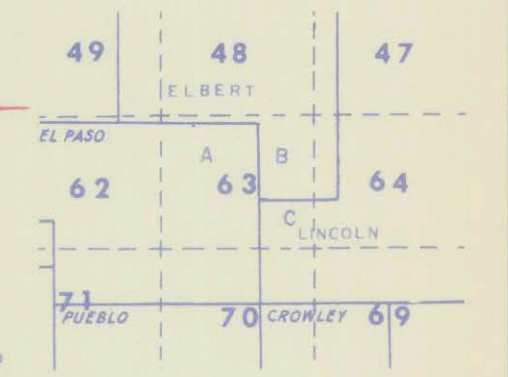
MELINE & IRELAN





STATE LAND LEGEND

- State School Land Surface and Minerals  
Correct as of 5-73
- State School Land Surface Only  
Correct as of 5-73
- State School Land Minerals Only  
Correct as of 5-73
- State School Land Under Contract of Purchase  
Correct as of 5-73
- Correct as of

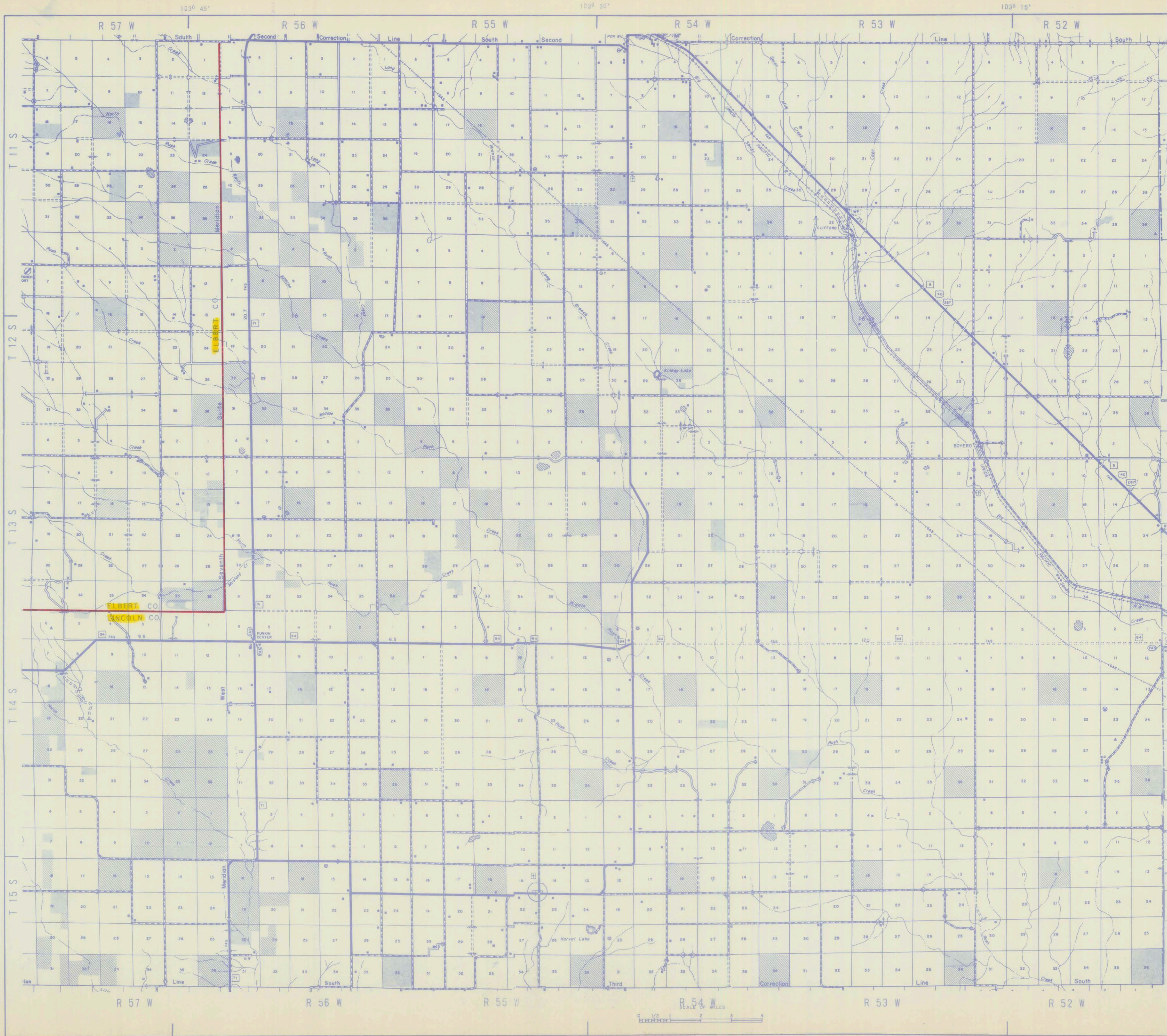


KEY MAP

- SOURCE DATA
- A. General Highway Map, Colo. Dept. of Highways, 1966  
State Hwy. System Rev. Jan. 1, 1965  
County Rd. System Rev. Jan. 1, 1964
  - B. General Highway Map, Colo. Dept. of Highways, 1957  
State Hwy. System Rev. Jan. 1, 1967  
County Rd. System Rev. Jan. 1, 1967
  - C. General Highway Map, Colo. Dept. of Highways, 1963  
State Hwy. System Rev. Jan. 1, 1967  
County Rd. System Rev. Jan. 1, 1967

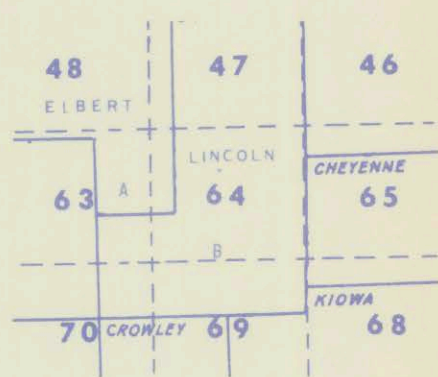
MELINE & IRELAND  
LAND ENGINEERS & SURVEYORS





**STATE LAND LEGEND**

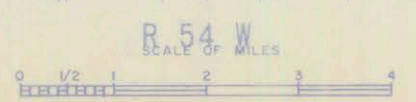
- State School Land Surface and Minerals  
Correct as of 5-73
- State School Land Surface Only  
Correct as of 5-73
- State School Land Minerals Only  
Correct as of 5-73
- State School Land Under Contract of Purchase  
Correct as of 5-73
- Correct as of



**KEY MAP**

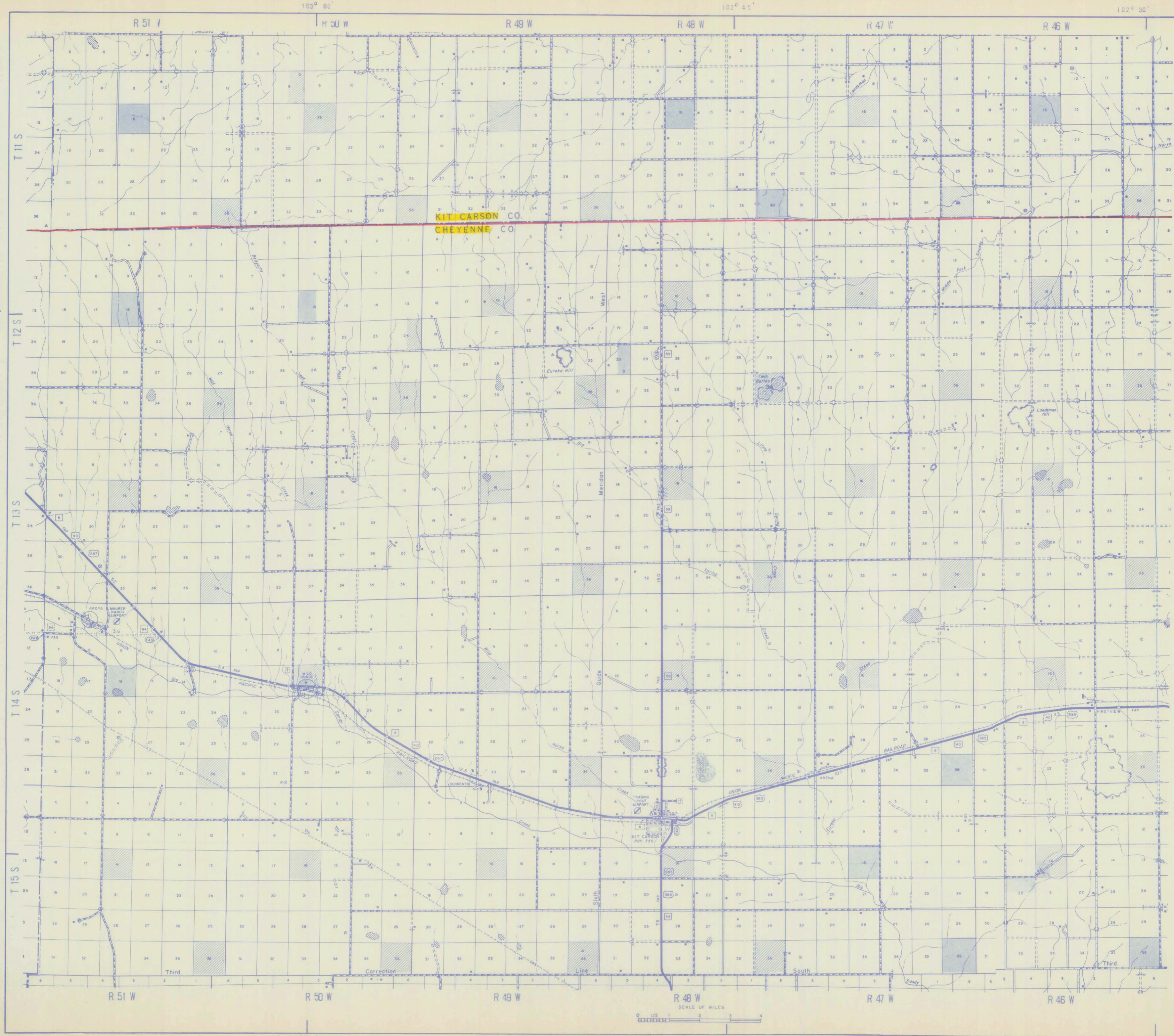
**SOURCE DATA**

A. General Highway Map, Colo. Dept. of Highways, 1957.  
State Hwy. System Rev. Jan. 1, 1967.  
County Rd. System Rev. Jan. 1, 1967.  
B. General Highway Map, Colo. Dept. of Highways, 1963.  
State Hwy. System Rev. Jan. 1, 1967.  
County Rd. System Rev. Jan. 1, 1967.



MELINE & IRELAND  
FORT COLLINS, COLORADO





STATE LAND LEGEND

- State School Land Surface and Minerals  
Correct as of 5-73
- State School Land Surface Only  
Correct as of 5-73
- State School Land Minerals Only  
Correct as of 5-73
- State School Land Under Contract of Purchase  
Correct as of 5-73
- Correct as of

LINCOLN	KIT CARSON	
47	46	45
A		
64	65	66
B		
69	68	67
	KIOWA	

KEY MAP

SOURCE DATA

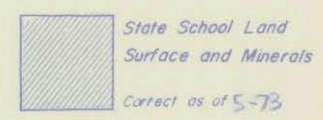
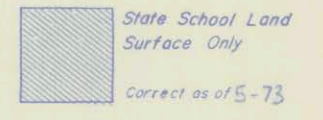
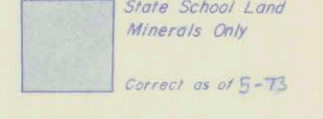
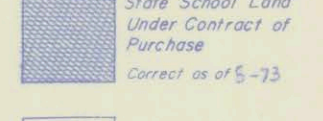

- A. General Highway Map, Colo. Dept. of Highways, 1964  
State Hwy. System Rev. Jan 1, 1967  
County Rd. System Rev. Jan 1, 1967
- B. General Highway Map, Colo. Dept. of Highways, 1965  
State Hwy. System Rev. Jan 1, 1967  
County Rd. System Rev. Jan 1, 1967

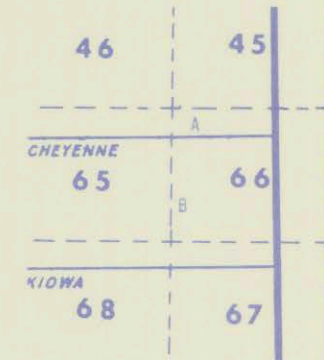
M. MELINE & IRELAN  
FORT COLLINS, COLORADO





STATE LAND LEGEND

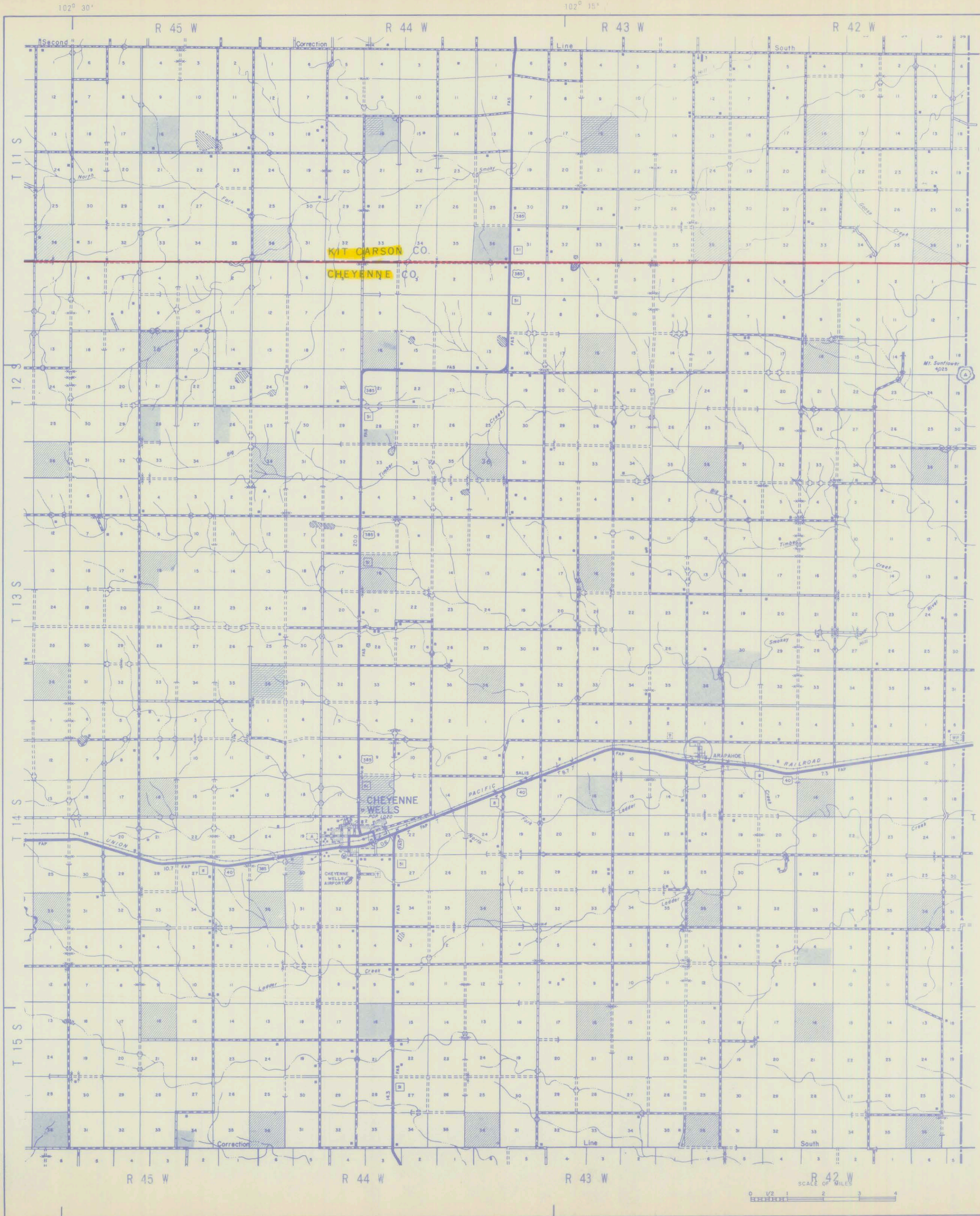
-  State School Land Surface and Minerals  
Correct as of 5-73
-  State School Land Surface Only  
Correct as of 5-73
-  State School Land Minerals Only  
Correct as of 5-73
-  State School Land Under Contract of Purchase  
Correct as of 5-73
-  Correct as of



KEY MAP

SOURCE DATA

- A. General Highway Map, Colo. Dept. of Highways, 1964.  
State Hwy. System Rev. Jan. 1, 1967.  
County Rd. System Rev. Jan. 1, 1967.
- B. General Highway Map, Colo. Dept. of Highways, 1965.  
State Hwy. System Rev. Jan. 1, 1967.  
County Rd. System Rev. Jan. 1, 1967.








K A N S A S





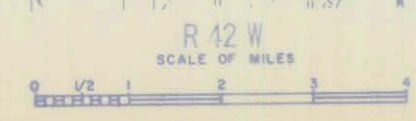
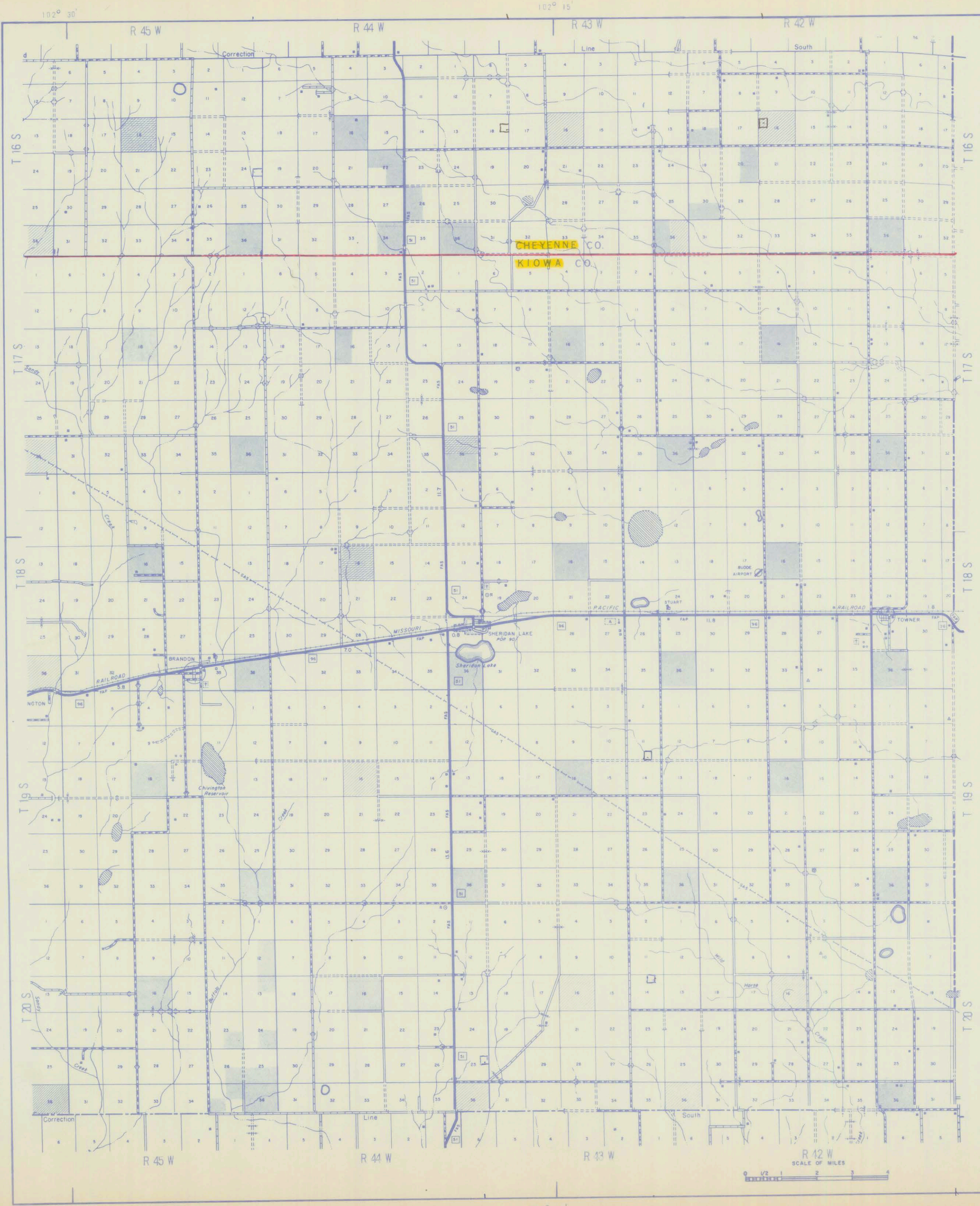
STATE LAND LEGEND

-  State School Land Surface and Minerals  
Correct as of 5-73
-  State School Land Surface Only  
Correct as of 5-73
-  State School Land Minerals Only  
Correct as of 5-73
-  State School Land Under Contract of Purchase  
Correct as of 5-73
-  Correct as of

CHEYENNE	
65	66
A	
TOWNA	
68	67
B	
TOWNER	
87	88

KEY MAP

- SOURCE DATA
- A. General Highway Map, Colo. Dept. of Highways, 1965;  
State Hwy. System Rev. Jan. 1, 1967  
County Rd. System Rev. Jan. 1, 1967
  - B. General Highway Map, Colo. Dept. of Highways, 1966;  
State Hwy. System Rev. Jan. 1, 1967  
County Rd. System Rev. Jan. 1, 1967

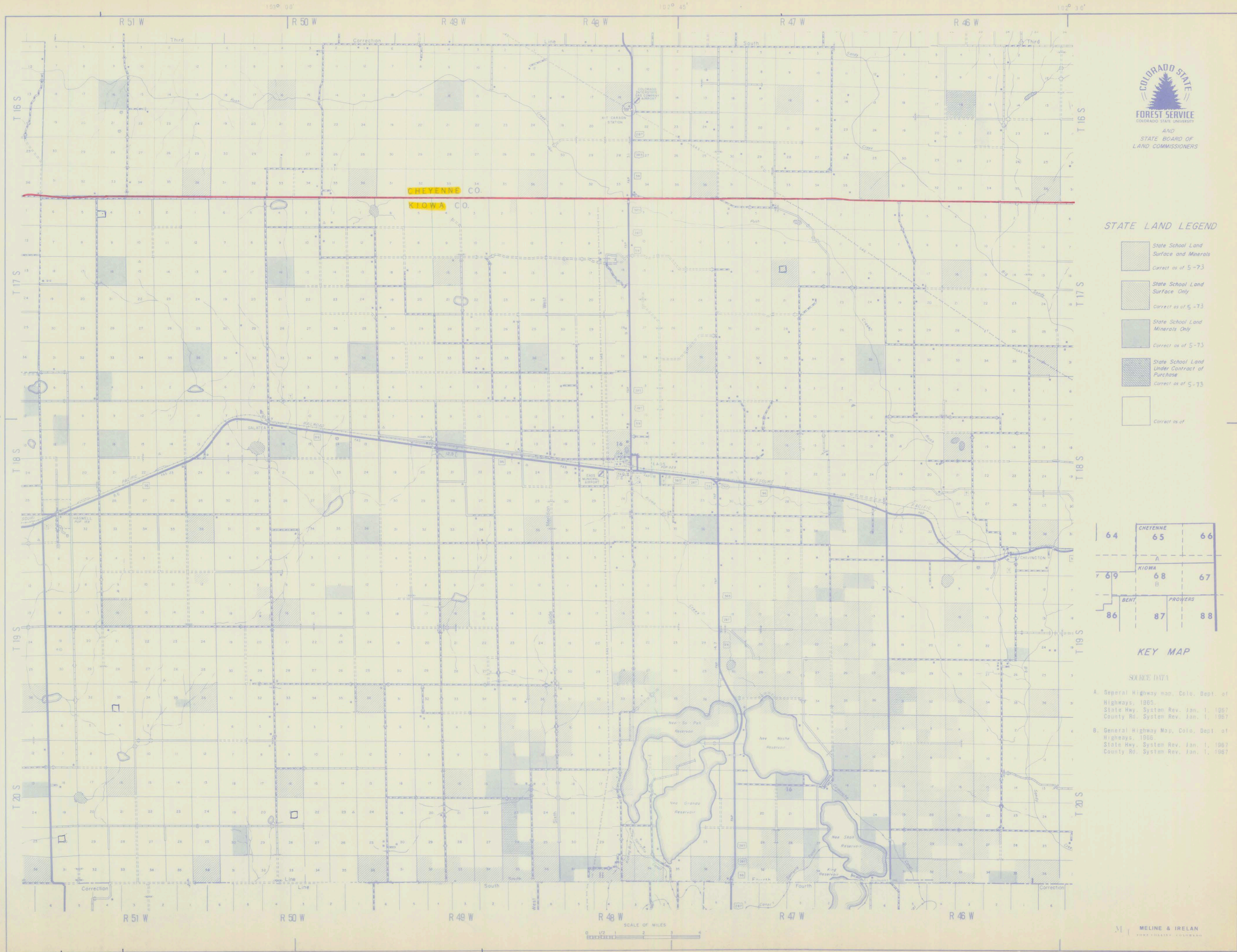


M.I. MELINE & IRELAN  
FORT COLLINS, COLORADO

366

468





STATE LAND LEGEND

- State School Land Surface and Minerals  
Correct as of 5-73
- State School Land Surface Only  
Correct as of 5-73
- State School Land Minerals Only  
Correct as of 5-73
- State School Land Under Contract of Purchase  
Correct as of 5-73
- Correct as of

64	CHEYENNE	65	66
A			
69	KIOWA	68	67
B			
86	BENT	87	PROVERS
		88	

KEY MAP

- SOURCE DATA
- A. General Highway map, Colo. Dept. of Highways, 1965.  
State Hwy. System Rev. Jan. 1, 1967  
County Rd. System Rev. Jan. 1, 1967
  - B. General Highway Map, Colo. Dept. of Highways, 1966.  
State Hwy. System Rev. Jan. 1, 1967  
County Rd. System Rev. Jan. 1, 1967

364






469

MELINE & IRELAN  
FORT COLLINS, COLORADO

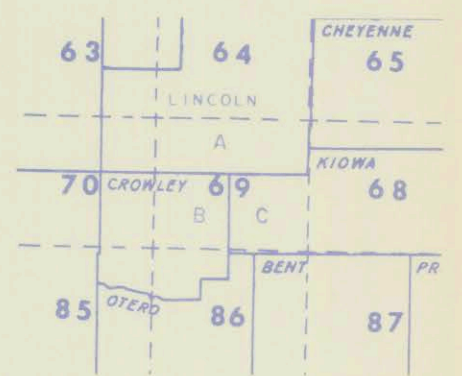




STATE LAND LEGEND

-  State School Land Surface and Minerals  
Correct as of 5-73
-  State School Land Surface Only  
Correct as of 5-73
-  State School Land Minerals Only  
Correct as of 5-73
-  State School Land Under Contract of Purchase  
Correct as of 5-73
-  Correct as of

378

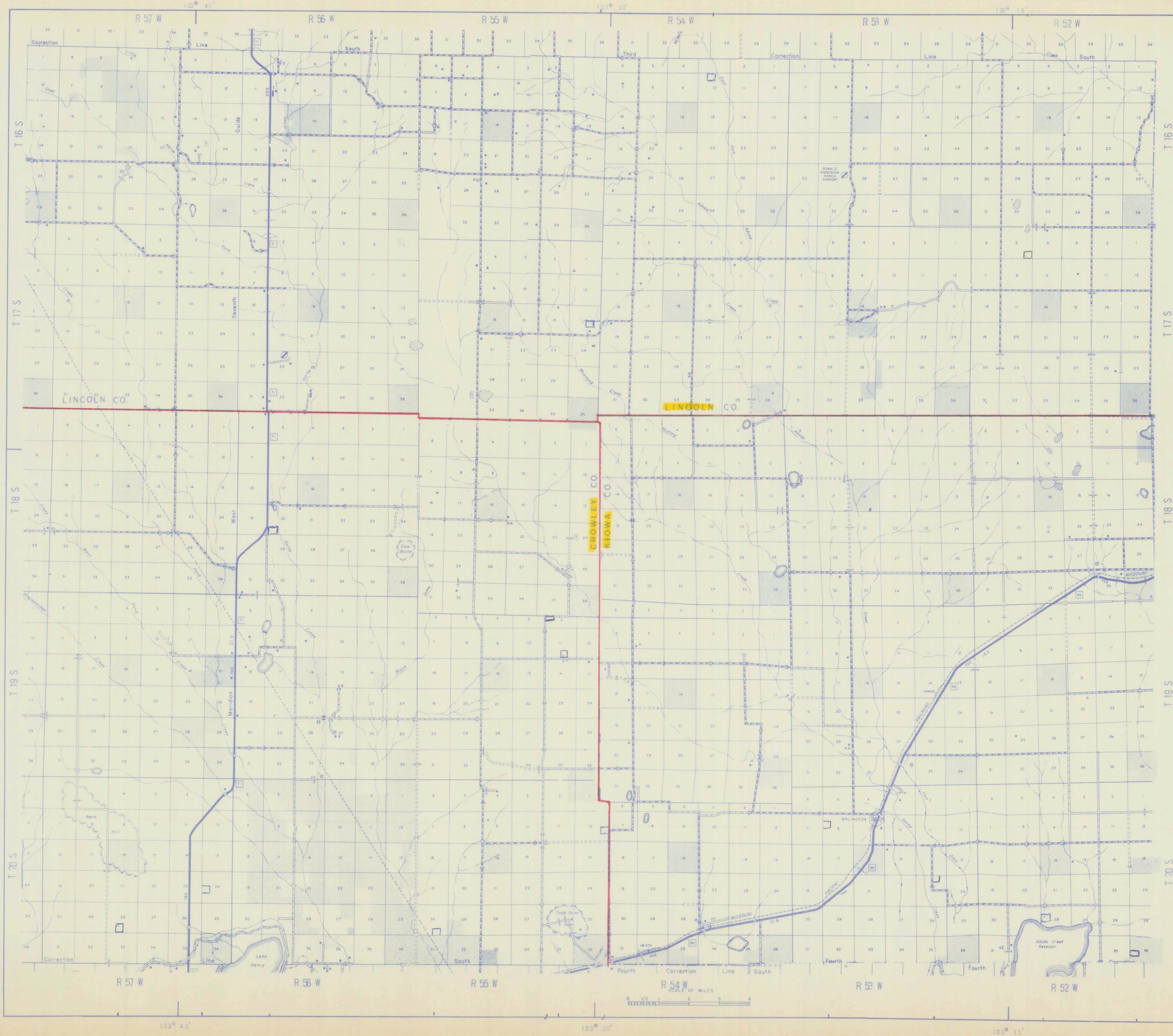


KEY MAP

455

SOURCE DATA

- A. General Highway Map, Colo. Dept. of Highways, 1963.  
State Hwy. System Rev. Jan. 1, 1963  
County Rd. System Rev. Jan. 1, 1963
- B. General Highway Map, Colo. Dept. of Highways, 1964.  
State Hwy. System Rev. Jan. 1, 1964  
County Rd. System Rev. Jan. 1, 1964
- C. General Highway Map, Colo. Dept. of Highways, 1966.  
State Hwy. System Rev. Jan. 1, 1966  
County Rd. System Rev. Jan. 1, 1966








MELINE & IRELAND

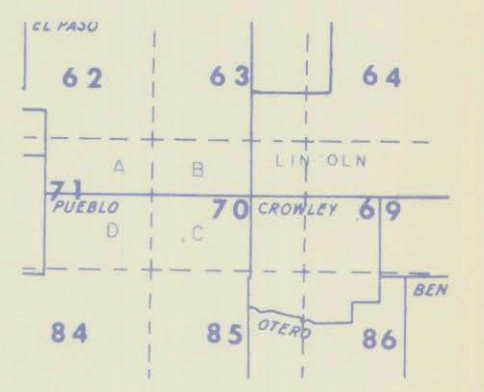




STATE LAND LEGEND

-  State School Land Surface and Minerals  
Correct as of 5-73
-  State School Land Surface Only  
Correct as of 5-73
-  State School Land Minerals Only  
Correct as of 5-73
-  State School Land Under Contract of Purchase  
Correct as of 5-73
-  Correct as of

350

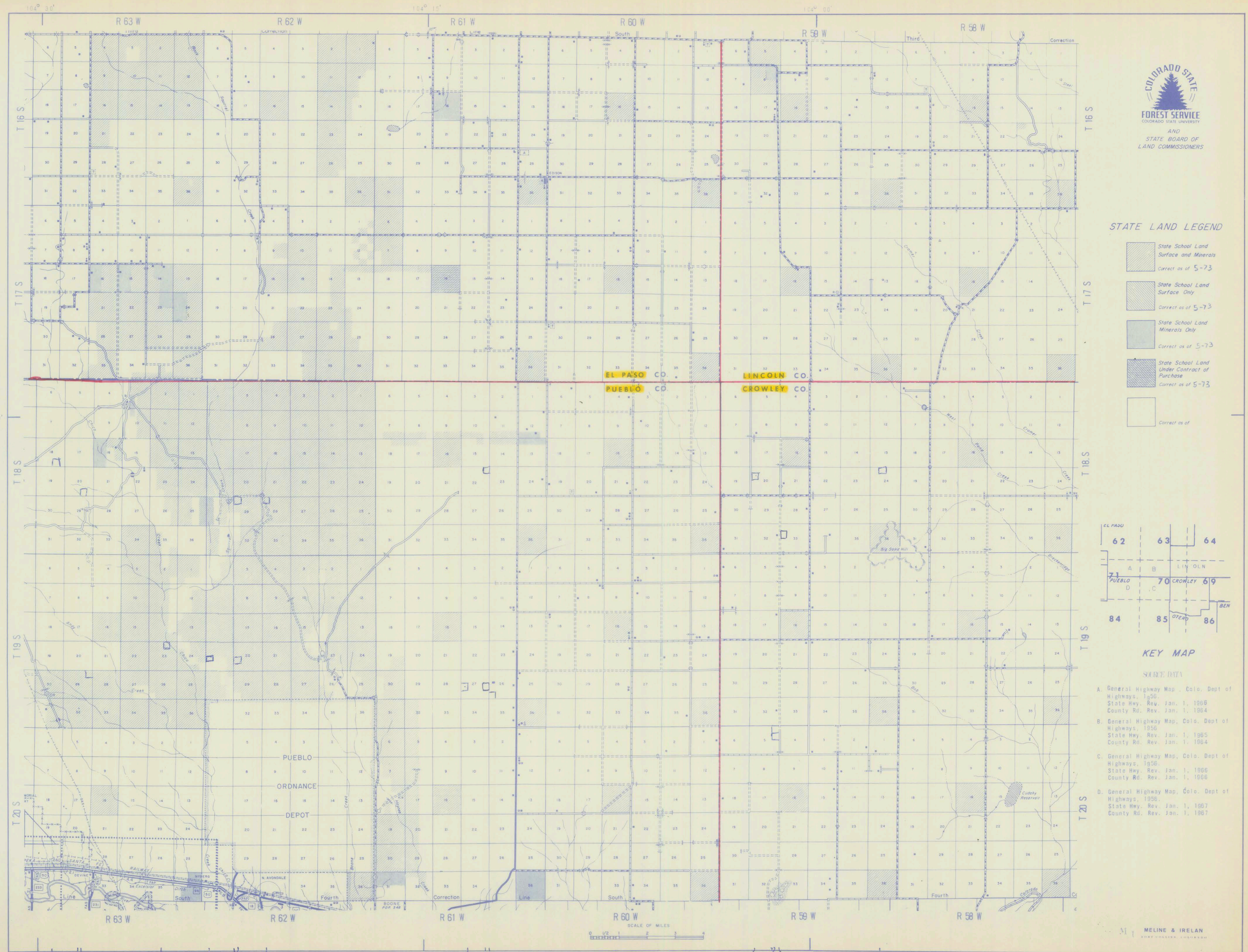


KEY MAP

SOURCE DATA

- A. General Highway Map, Colo. Dept of Highways, 1956.  
State Hwy. Rev. Jan. 1, 1966  
County Rd. Rev. Jan. 1, 1964
- B. General Highway Map, Colo. Dept of Highways, 1956.  
State Hwy. Rev. Jan. 1, 1965  
County Rd. Rev. Jan. 1, 1964
- C. General Highway Map, Colo. Dept of Highways, 1956.  
State Hwy. Rev. Jan. 1, 1966  
County Rd. Rev. Jan. 1, 1966
- D. General Highway Map, Colo. Dept of Highways, 1956.  
State Hwy. Rev. Jan. 1, 1967  
County Rd. Rev. Jan. 1, 1967

477

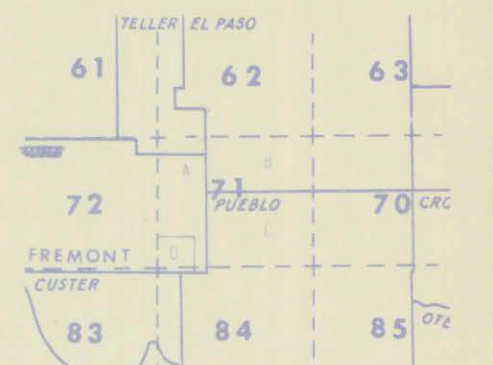






STATE LAND LEGEND

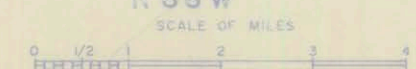
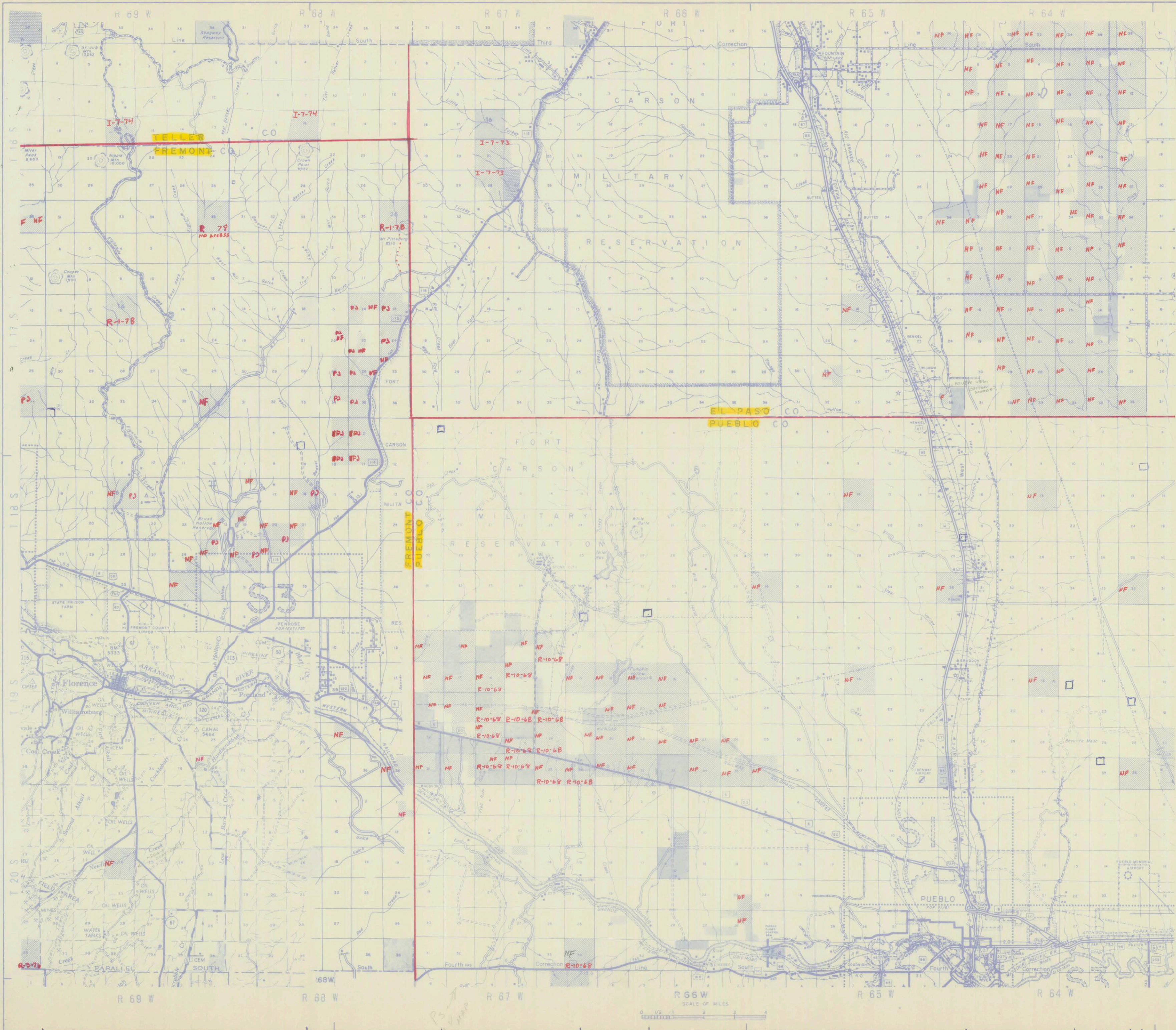
- State School Land Surface and Minerals Correct as of 5-73
- State School Land Surface Only Correct as of 5-73
- State School Land Minerals Only Correct as of 5-73
- State School Land Under Contract of Purchase Correct as of 5-73
- Correct as of



KEY MAP

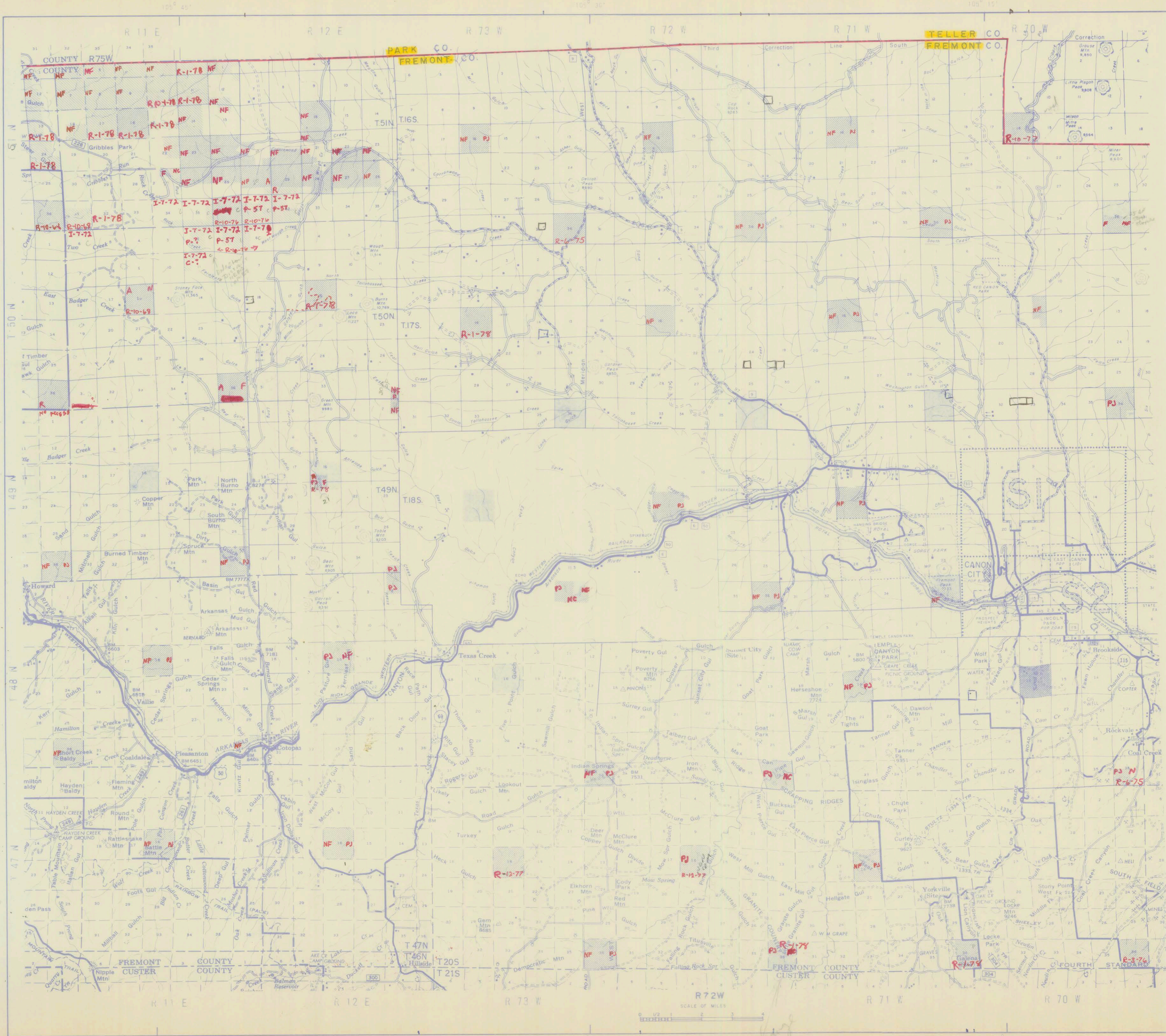
Source Data

- A. General Hwy. Maps, Colo. Dept. of Highways, 1962
- B. State Hwy. System, Rev. Jan. 1, 1967
- C. County Rd. System, Rev. Jan. 1, 1967
- D. General Hwy. Map, Colo. Dept. of Highways, 1967
- E. State Hwy. System, Rev. Jan. 1, 1968
- F. County Rd. System, Rev. Jan. 1, 1964
- G. General Hwy. Maps, Colo. Dept. of Highways, 1966
- H. State Hwy. System, Rev. Jan. 1, 1967
- I. County Rd. System, Rev. Jan. 1, 1967
- J. USDA Forest Service, San Isabel National Forest, (South Half), 1967.



MELINE & IRELAND

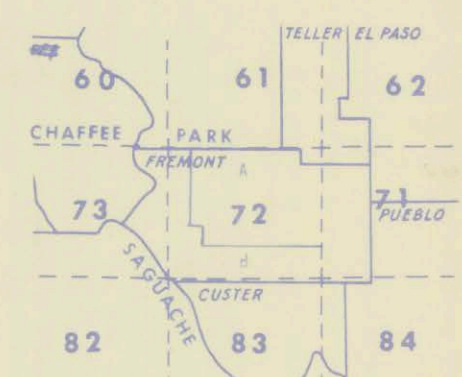




STATE LAND LEGEND

- State School Land Surface and Minerals Correct as of 5-73
- Game, Fish & Parks Correct as of 5-73
- State School Land Surface Only Correct as of 5-73
- State School Land Minerals Only Correct as of 5-73
- State School Land Under Contract of Purchase Correct as of 5-73

361




KEY MAP

Source Data

A General Ry. Map, Colo. Dept. of Highways, 1963.  
State Hwy System, Rev. 1-30-71, 1965.  
County Rd. System, Rev. 1-1-1960.  
B USDA Forest Service, San Isabel National Forest, North & South Half, 1967.

472±

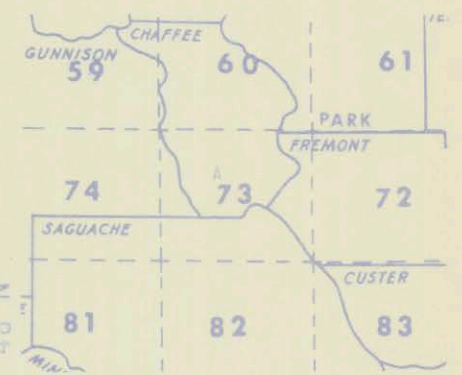






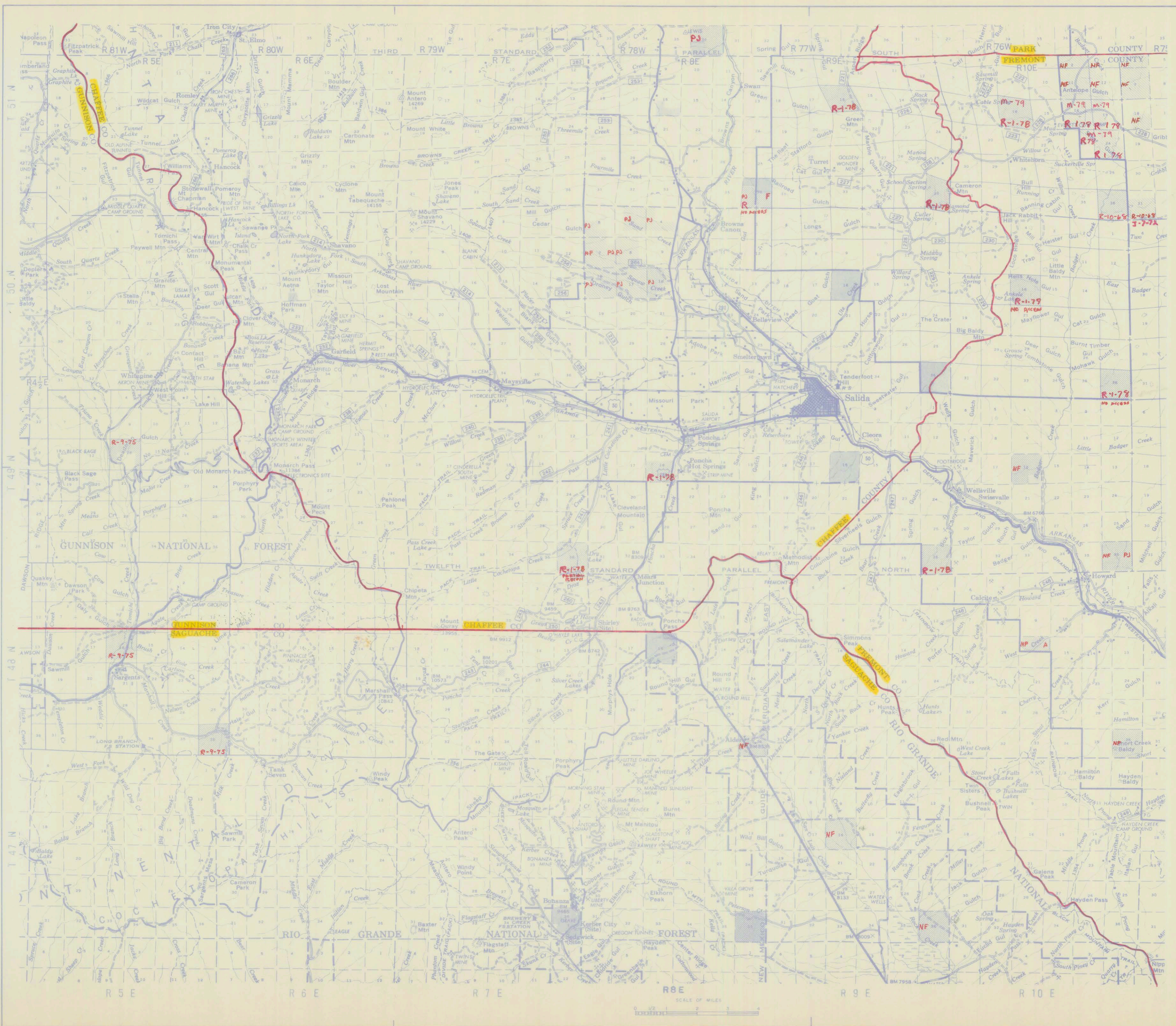
STATE LAND LEGEND

- State School Land  
Surface and Minerals  
Correct as of 7/3
- State School Land  
Surface Only  
Correct as of 7/3
- State School Land  
Minerals Only  
Correct as of 7/3
- State School Land  
Under Contract of Purchase  
Correct as of 7/3
- Correct as of



KEY MAP

USDA Forest Service, San 15406 National Forest, North Hills, 1967








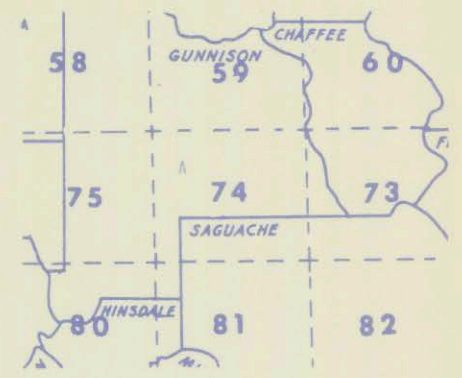
SCALE OF MILES





STATE LAND LEGEND


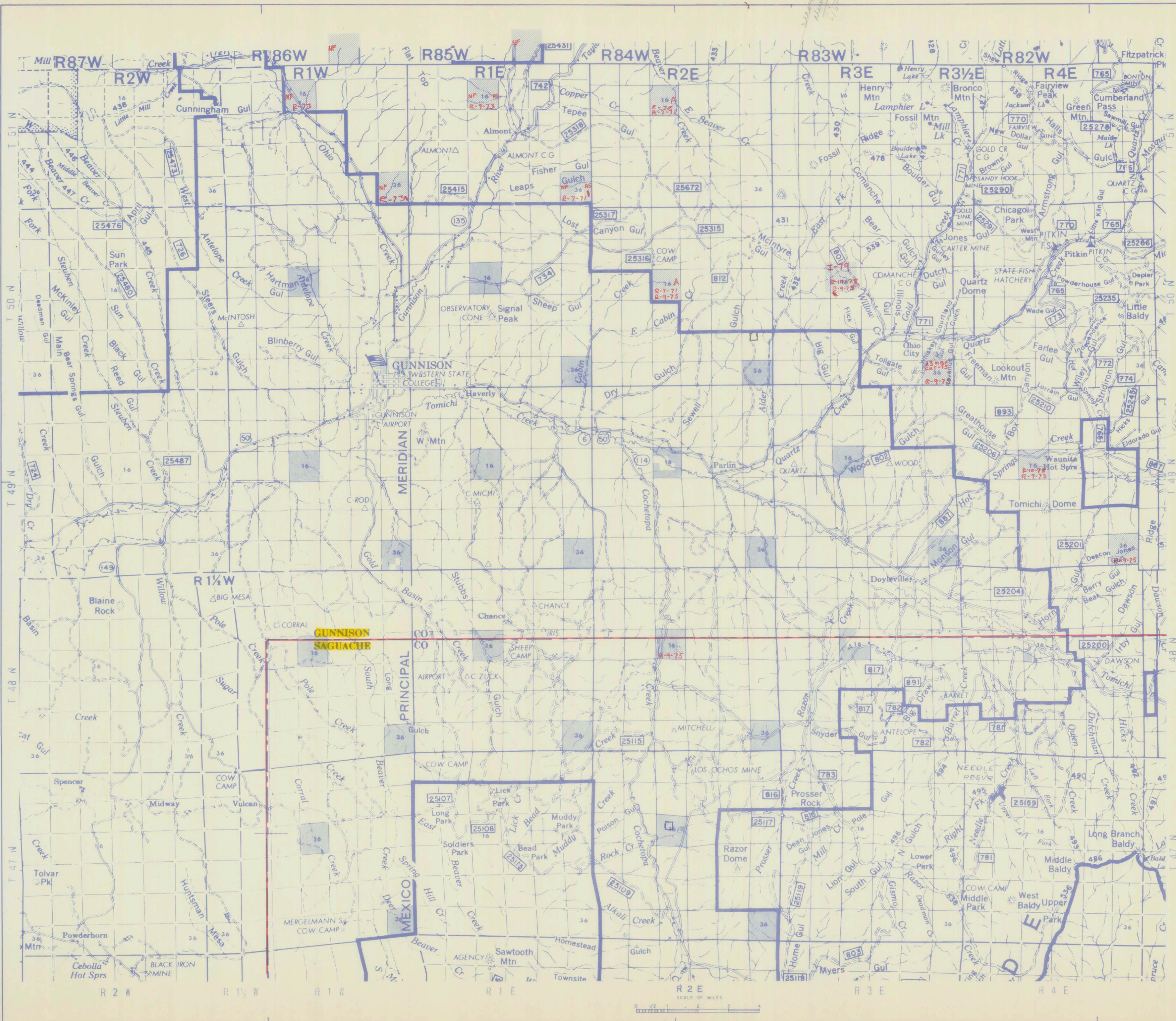
-  State School Land  
Surface and Minerals  
Correct as of 5-73
-  State School Land  
Surface Only  
Correct as of 5-73
-  State School Land  
Minerals Only  
Correct as of 5-73
-  State School Land  
Under Contract of Purchase  
Correct as of 5-73
-  Correct as of



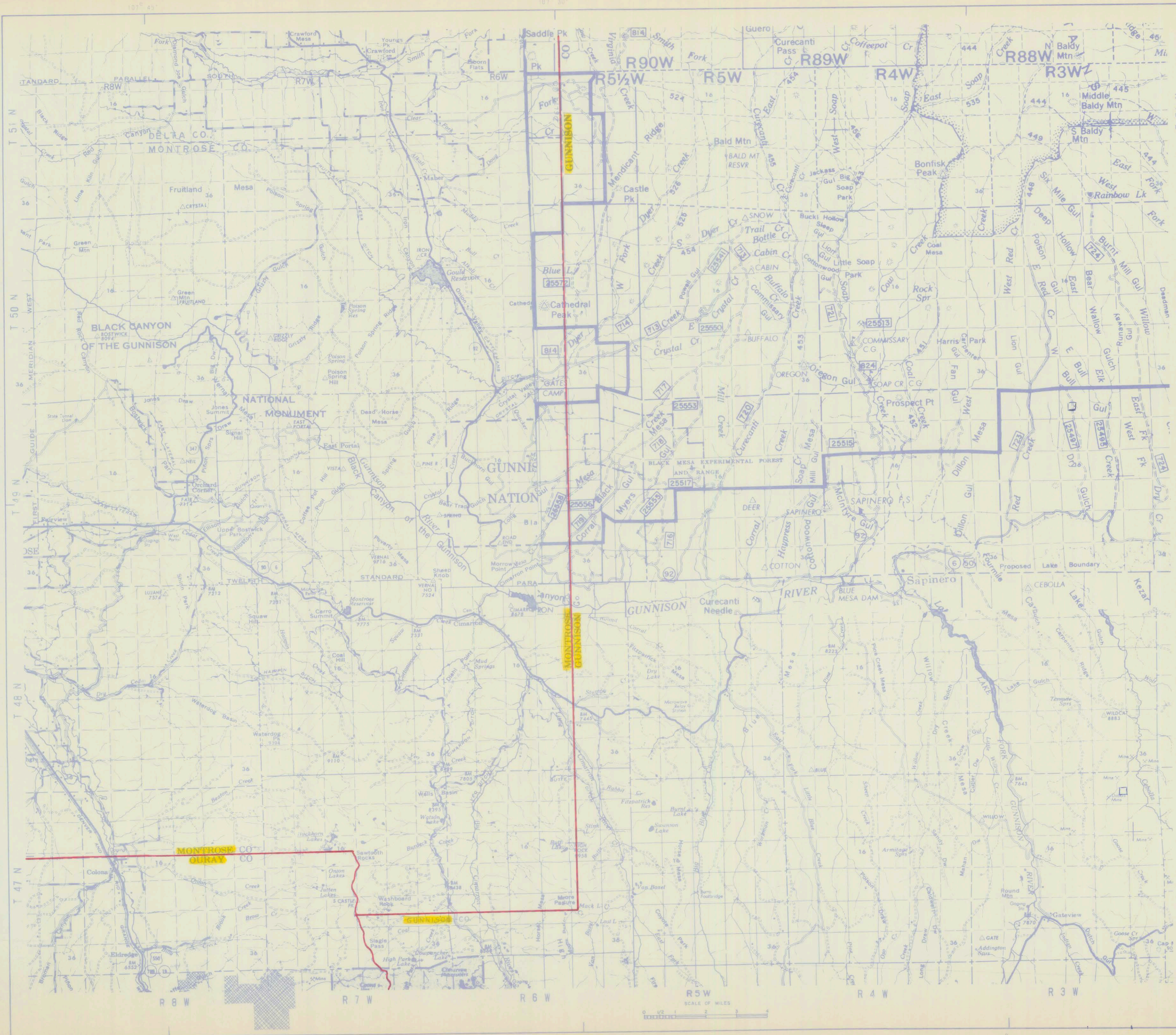
KEY MAP

Source: BLM






A. USDA Forest Service, Gunnison National Forest, 1965

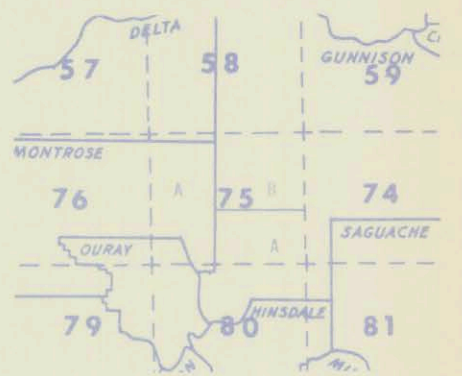







STATE LAND LEGEND

-  State School Land  
Surface and Minerals  
Correct as of 7-7
-  Game Fish & Parks  
Correct as of 7-7
-  State School Land  
Surface Only  
Correct as of 7-7
-  State School Land  
Minerals Only  
Correct as of 7-7
-  State School Land  
Under Contract of Purchase  
Correct as of 7-7

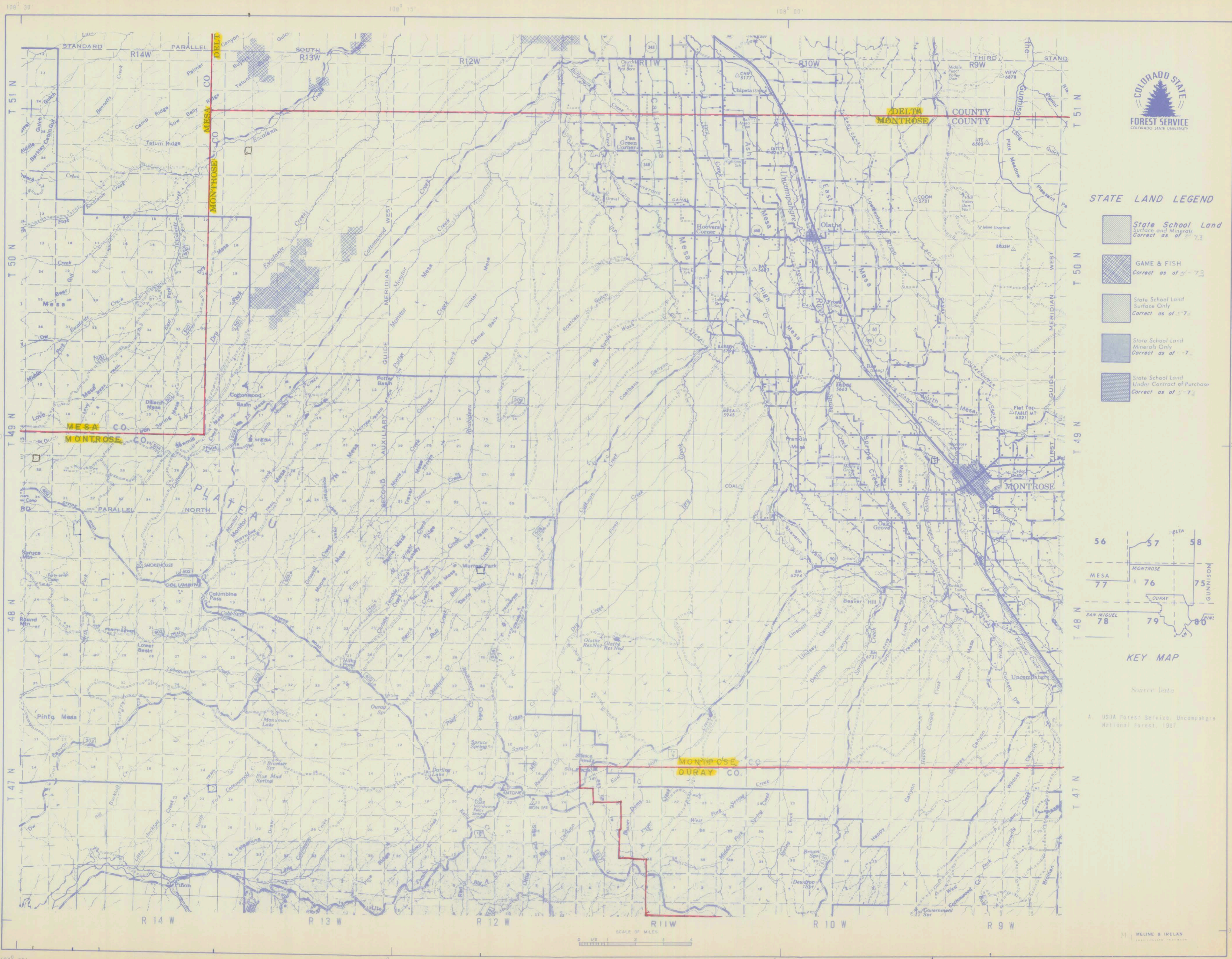


Source Data  
 A. USDA Forest Service, Uncompahgre National Forest, 1965  
 B. USDA Forest Service, Gunnison National Forest, 1965








see sheet 54 for extent Baldy Cove property

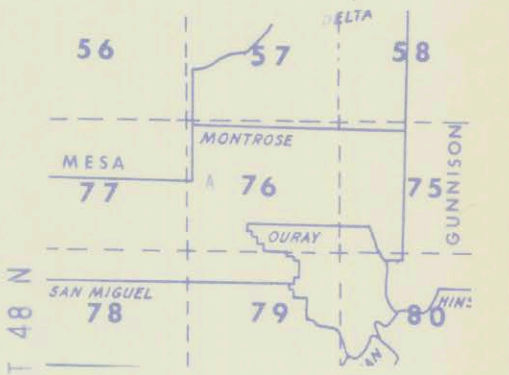




STATE LAND LEGEND

-  State School Land  
Surface and Minerals  
Correct as of 5-73
-  GAME & FISH  
Correct as of 5-73
-  State School Land  
Surface Only  
Correct as of 5-73
-  State School Land  
Minerals Only  
Correct as of 5-73
-  State School Land  
Under Contract of Purchase  
Correct as of 5-73

378




KEY MAP

Source Data

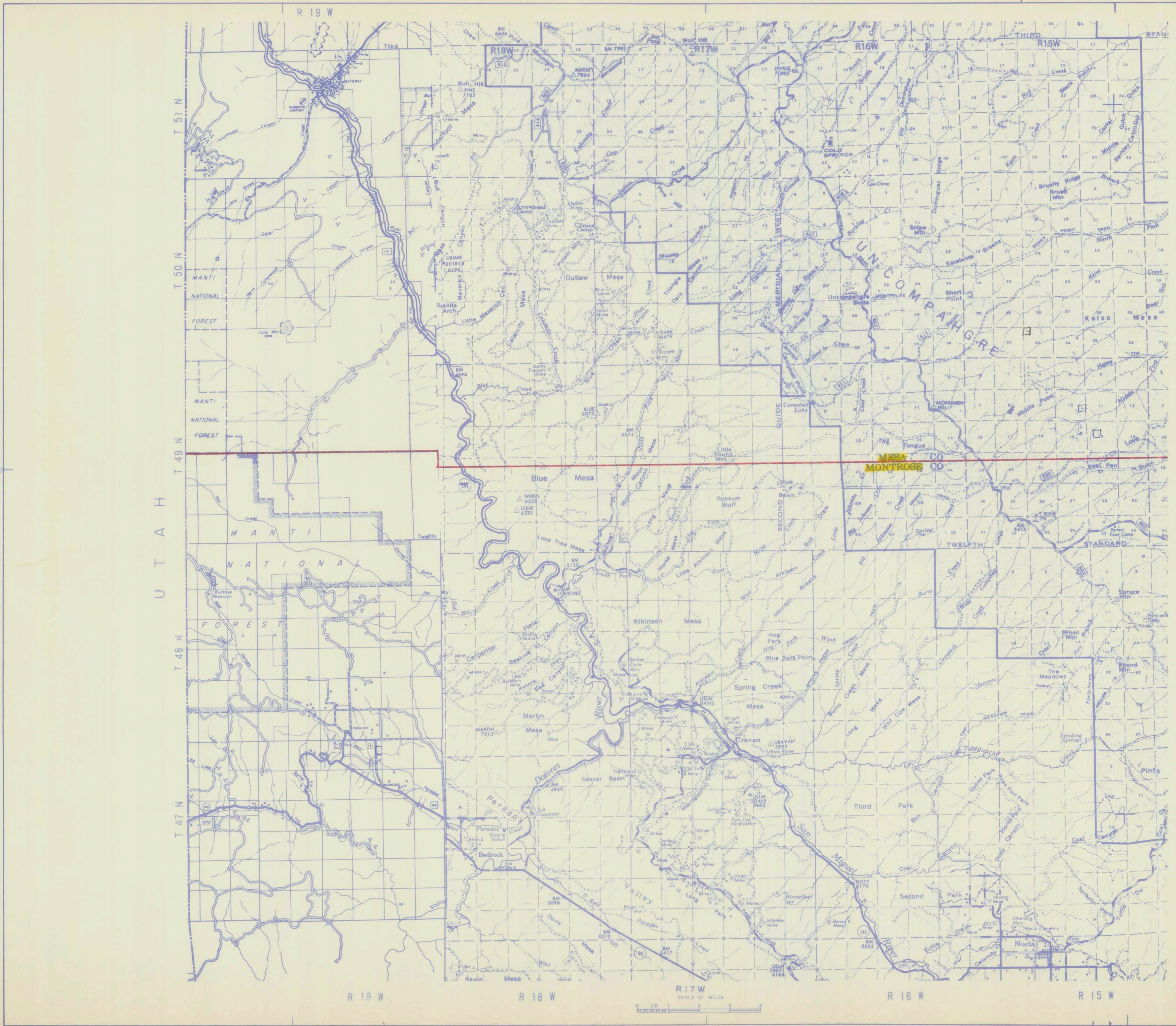
USDA Forest Service, Uncompagne National Forest, 1967

4154



MELINE & IRELAND

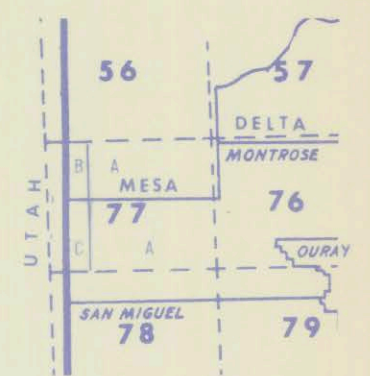




STATE LAND LEGEND

- State School Land  
Surface and Minerals  
Correct as of 5-73
- State School Land  
Surface Only  
Correct as of 5-73
- State School Land  
Minerals Only  
Correct as of 5-73
- State School Land  
Under Contract of Purchase  
Correct as of 5-73
- Correct as of 5-73

768




KEY MAP

Source Data

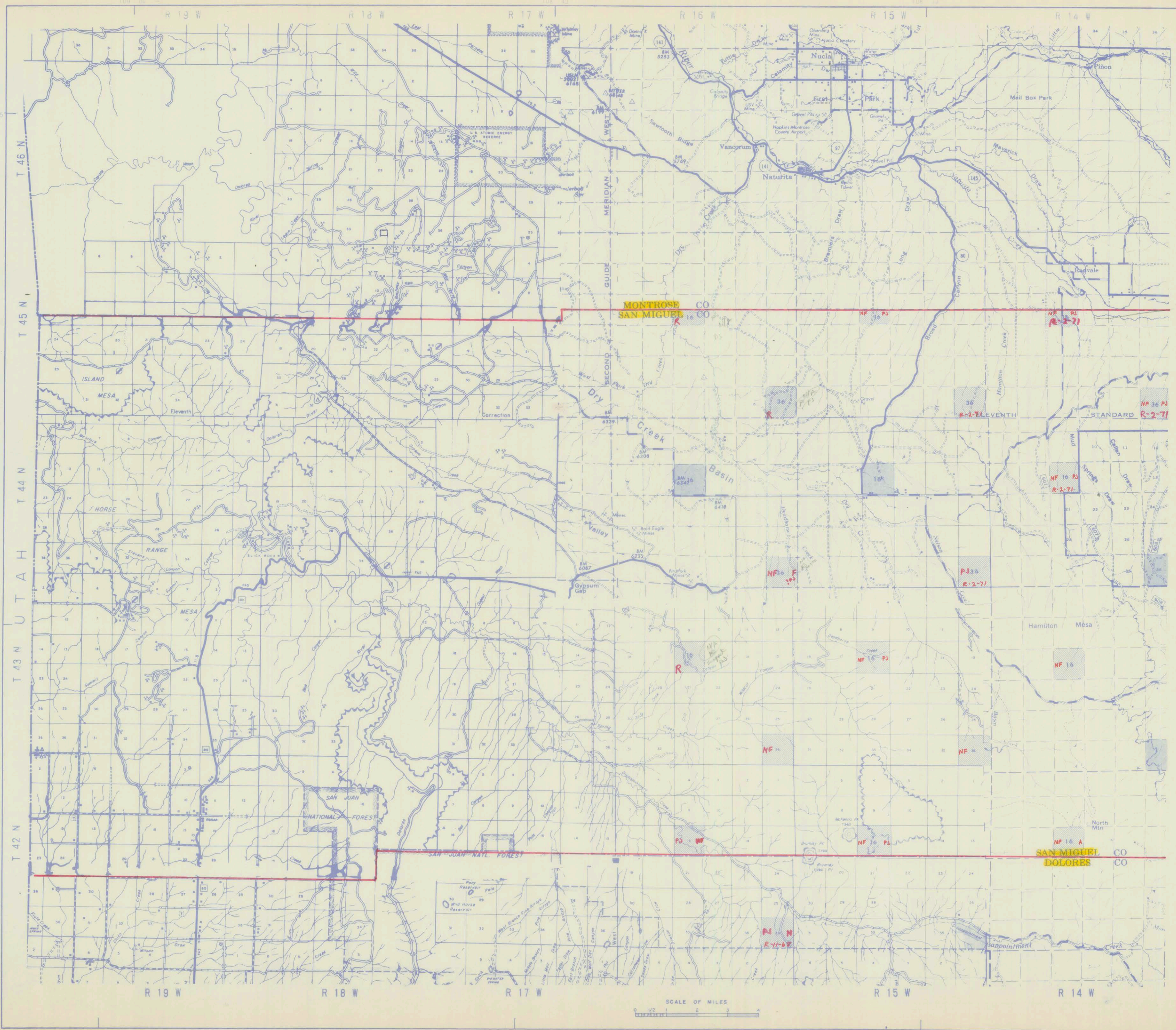
- A. USDA Forest Service, Uncompaggre National Forest, 1967.
- B. General Hwy. Map, Colo. Dept. of Highways, 1962. State Hwy. System, Rev. Jan. 1, 1966. County Rd. System, Rev. Jan. 1, 1966.
- C. General Hwy. Map, Colo. Dept. of Highways, 1962. State Hwy. System, Rev. Jan. 1, 1967. County Rd. System, Rev. Jan. 1, 1967.

463



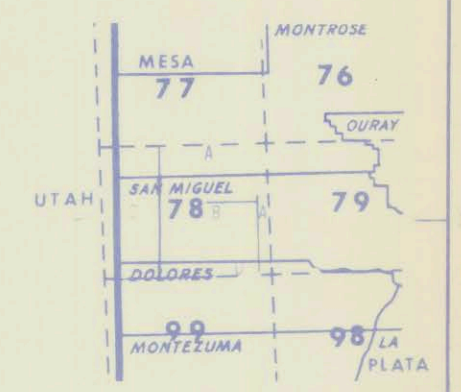
MELINE & IRELAND





STATE LAND LEGEND


- State School Land Surface and Minerals Correct as of 5-73
- State School Land Surface Only Correct as of 5-73
- State School Land Minerals Only Correct as of 5-73
- State School Land Under Contract of Purchase Correct as of 5-73
- Correct as of 5-73



KEY MAP

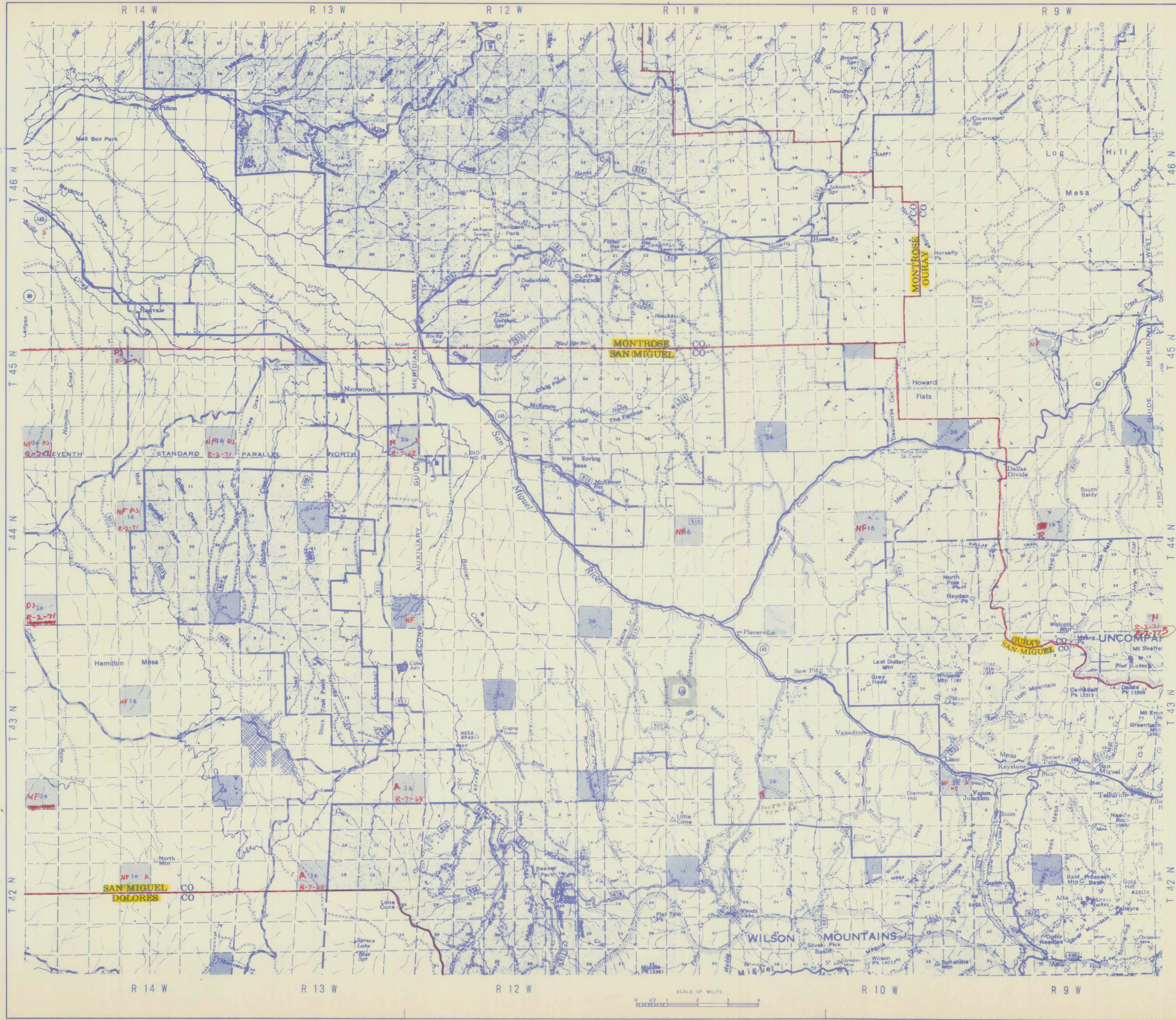
Source Data

- A. USDA Forest Service, Decaturville National Forest 1967
- B. USDA Forest Service, San Juan National Forest, 1967
- C. General Hwy Map, Colo. Dept. of Highways 1966, State Hwy. System, Rev. Jan. 1, 1967, County Rd. System, Rev. Jan. 1, 1967
- D. General Hwy Map, Colo. Dept. of Highways 1968, State Hwy. System, Rev. Jan. 1, 1967, County Rd. System, Rev. Jan. 1, 1967



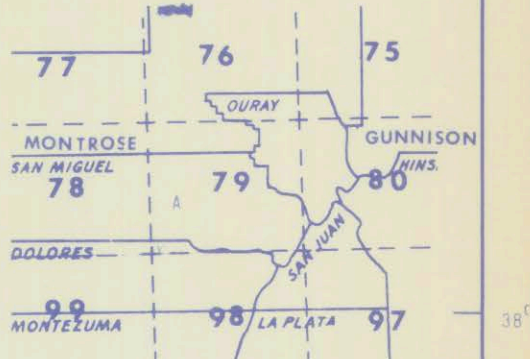
MELINE & IRELAN ENGINEERS





STATE LAND LEGEND

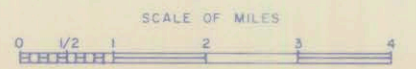
- State School Land  
Surface and Minerals  
Correct as of 5-73
- Game, Fish & Parks  
Correct as of 5-73
- State School Land  
Surface Only  
Correct as of
- State School Land  
Minerals Only  
Correct as of
- Correct as of



KEY MAP

Source Data

USDA Forest Service, Uncompahgre National Forest, 1967








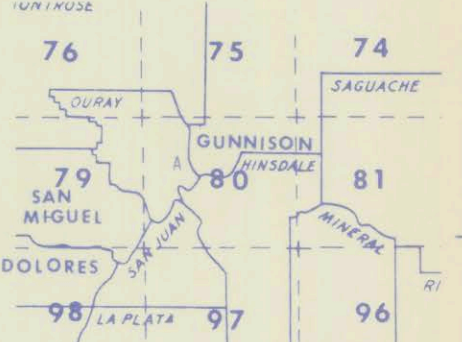
MELINE & IRELAN





STATE LAND LEGEND

-  State School Land  
Surface and Minerals  
Correct as of 5-73
-  Game, Fish & Parks  
Correct as of 3-73
-  State School Land  
Surface Only  
Correct as of 5-73
-  State School Land  
Minerals Only  
Correct as of 5-73
-  State School Land  
Under Contract of Purchase  
Correct as of 5-73

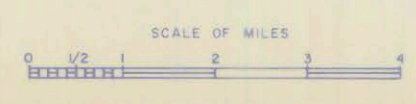
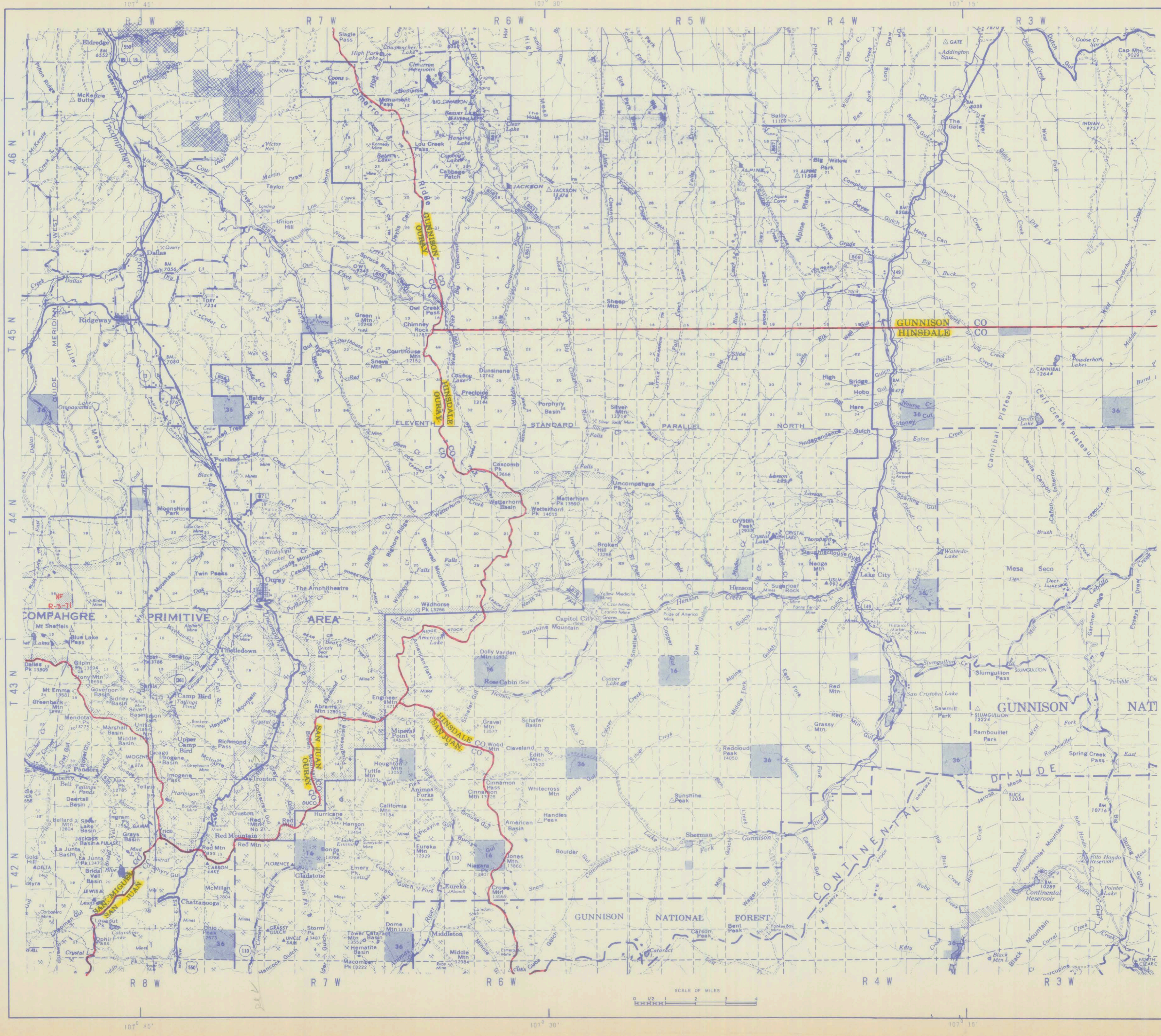


KEY MAP

Source Data

A. USDA Forest Service, Uncompahgre National Forest, 1967.

MELINE & IRELAN



90

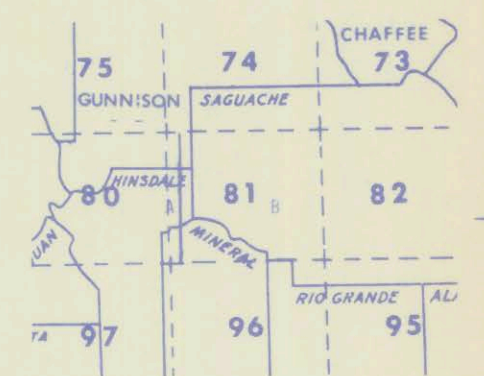
316





STATE LAND LEGEND

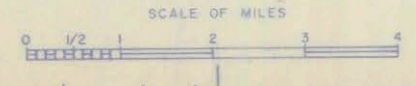
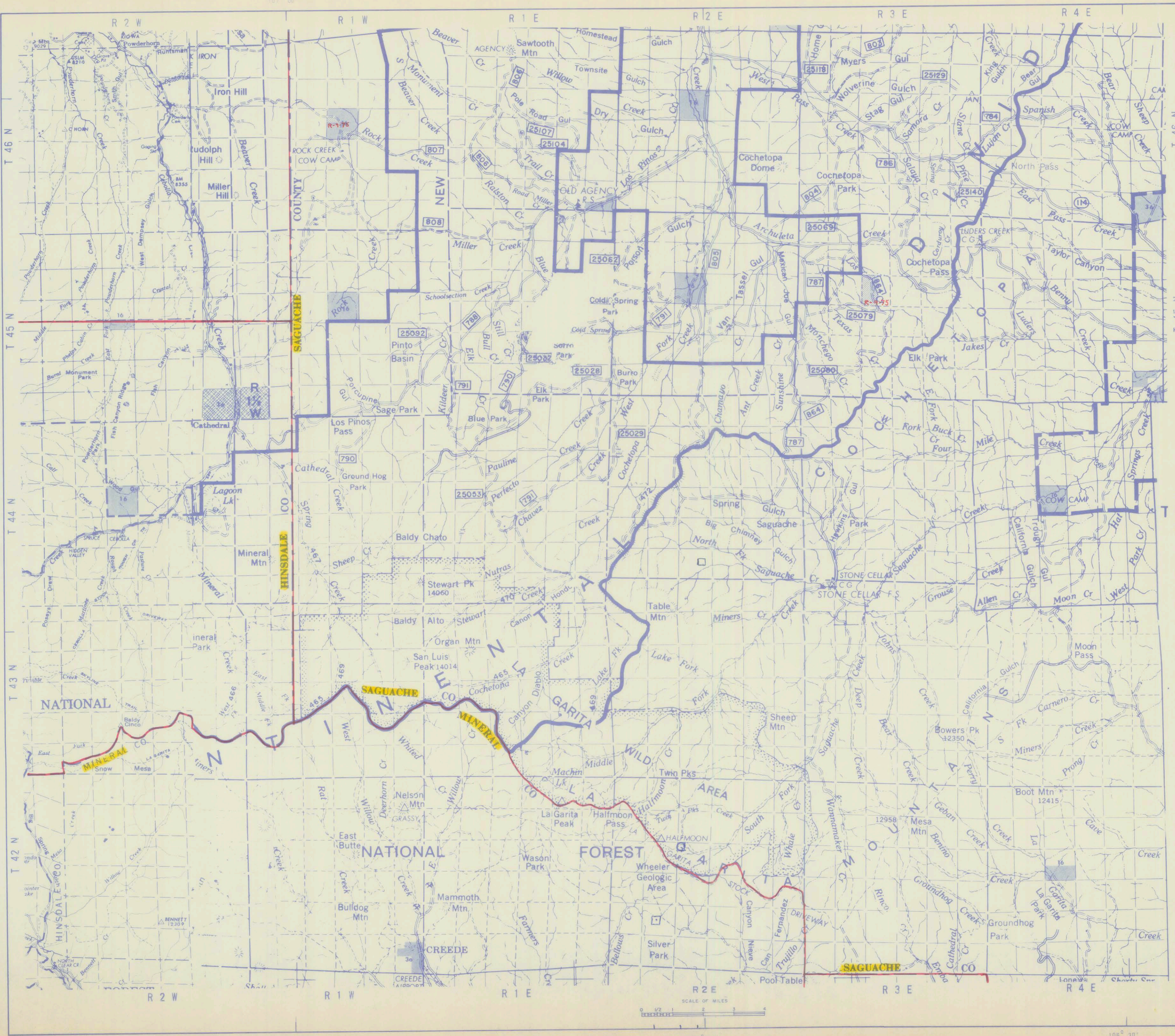
- State School Land Surface and Minerals Correct as of 5-73
- Game, Fish & Parks Correct as of 5-73
- State School Land Surface Only Correct as of 5-73
- State School Land Minerals Only Correct as of 5-73
- State School Land Under Contract of Purchase Correct as of 5-73



KEY MAP

Source Data

- 1. USDA Forest Service, Uncompagre National Forest, 1967.
- 2. USDA Forest Service, Gunnison National Forest, 1965.



326

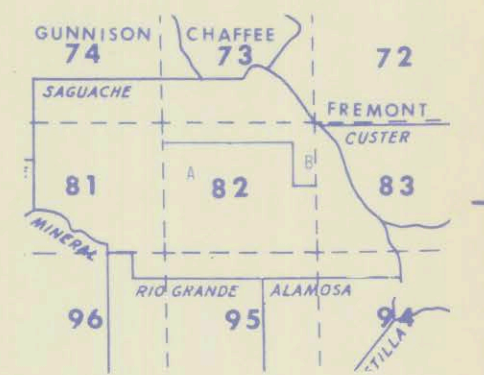
MELINE & IRELAND





STATE LAND LEGEND

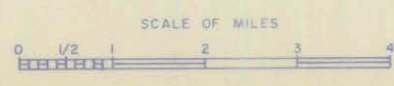
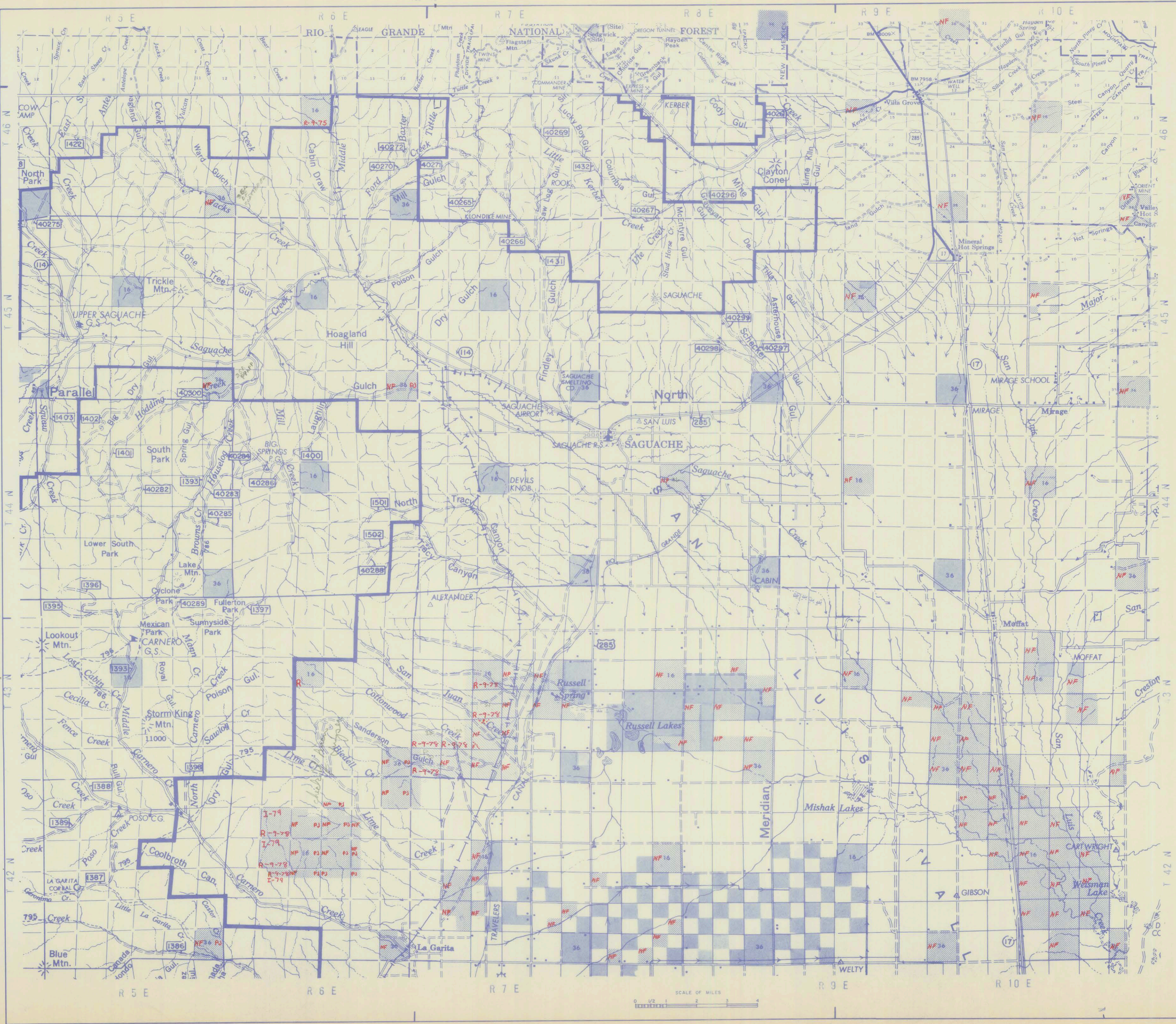
- State School Land Surface and Minerals Correct as of 5-73
- State School Land Surface Only Correct as of 5-73
- State School Land Minerals Only Correct as of 5-73
- State School Land Under Contract of Purchase Correct as of 5-73
- Correct as of 5-73



KEY MAP

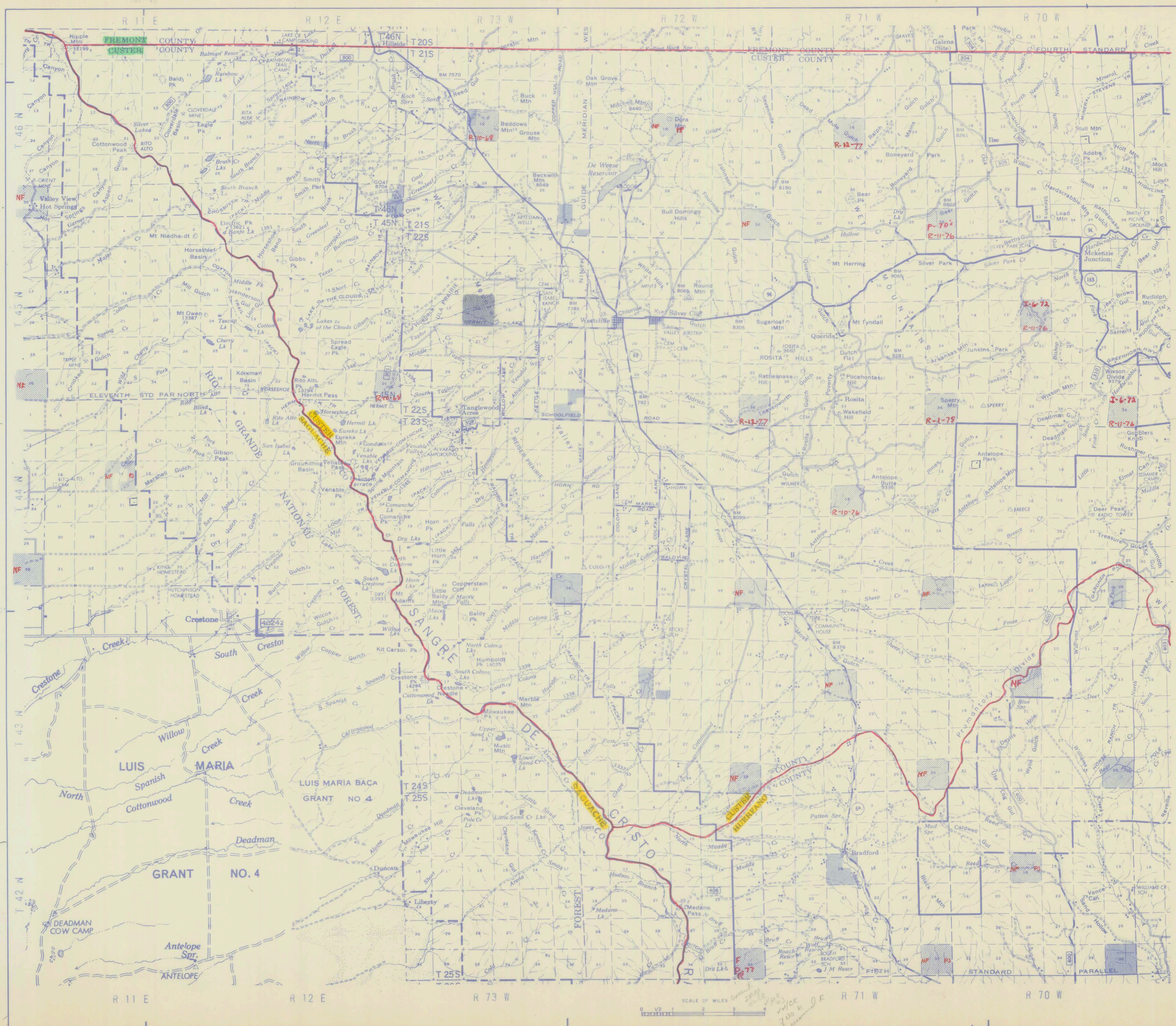
Source Data

- A. USDA Forest Service, Rio Grande Forest, 1964.
- B. USDA Forest Service, San Luis National Forest (North & South Half), 1967.








MELINE & IRELAN

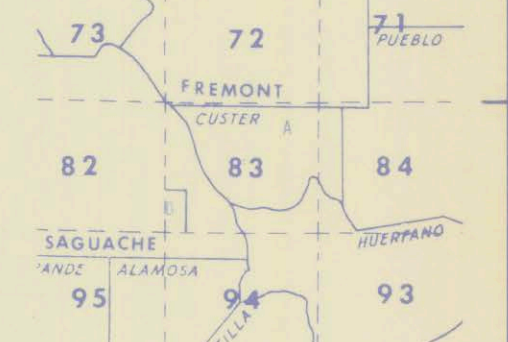




STATE LAND LEGEND

-  State School Land  
Surface and Minerals  
Correct as of
-  State School Land  
Surface Only  
Correct as of
-  State School Land  
Minerals Only  
Correct as of
-  State School Land  
Under Contract of Purchase  
Correct as of
-  Correct as of 5-73

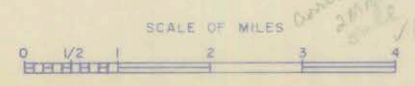
*D.F. State  
Dead copies of these  
surveys*



KEY MAP

Source Data

- A. USDA Forest Service, San Isabel National Forest (South Part), 1967
- B. USDA Forest Service, Rio Grande National Forest, 1964

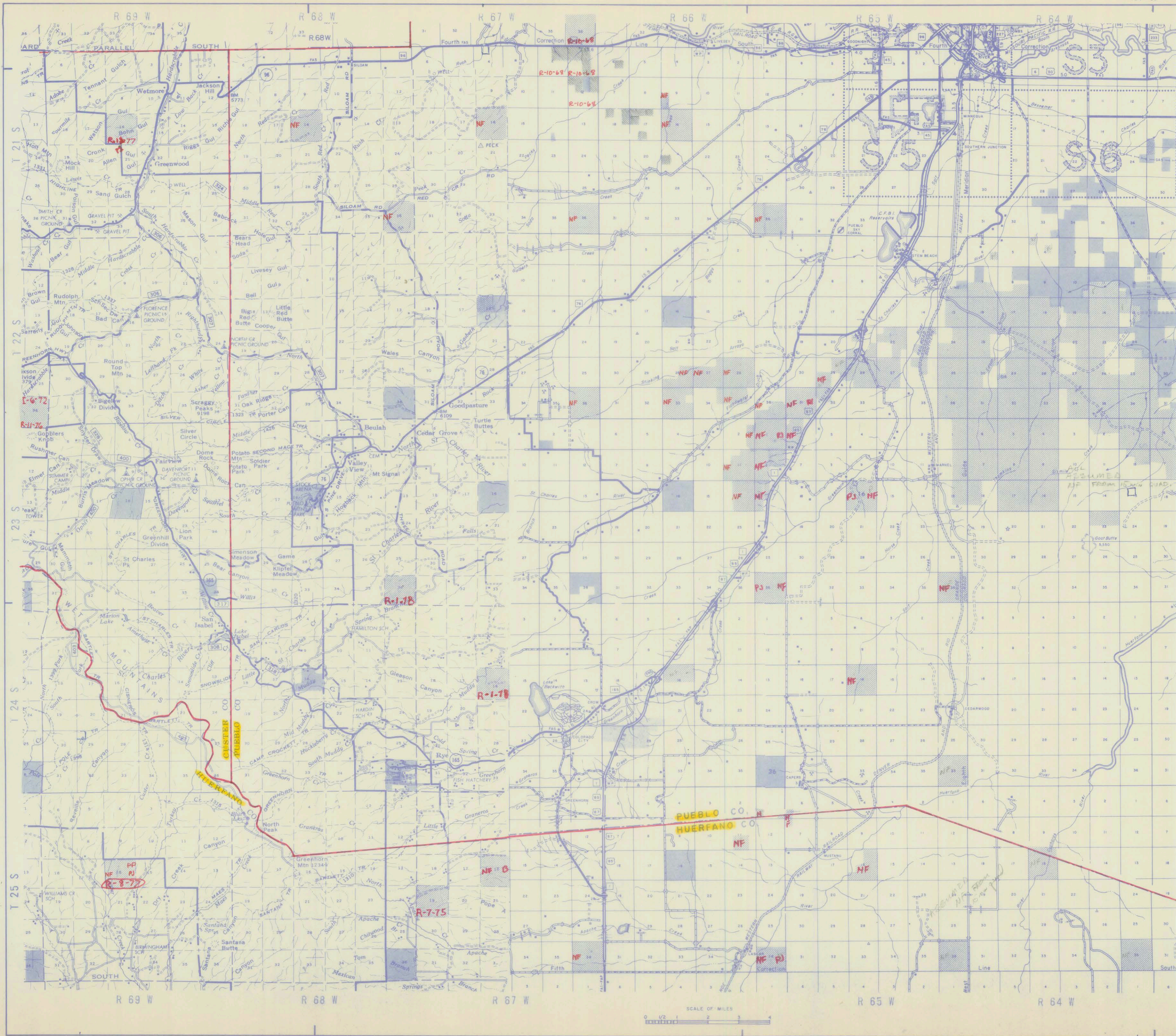


M. MELINE & IRELAN  
ENGINEERS






54

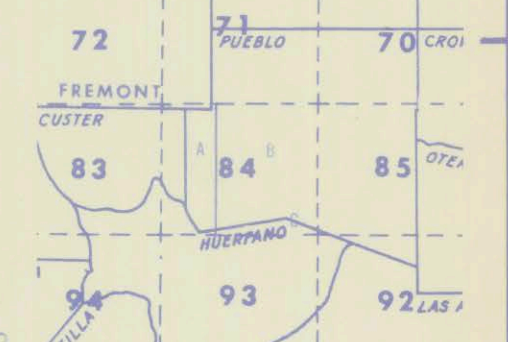
350.5





STATE LAND LEGEND

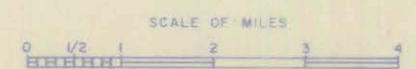
-  State School Land  
Surface and Minerals  
Correct as of 5-73
-  State School Land  
Surface Only  
Correct as of 5-73
-  State School Land  
Minerals Only  
Correct as of 5-73
-  State School Land  
Under Contract of Purchase  
Correct as of 5-73
-  Correct as of 5-73



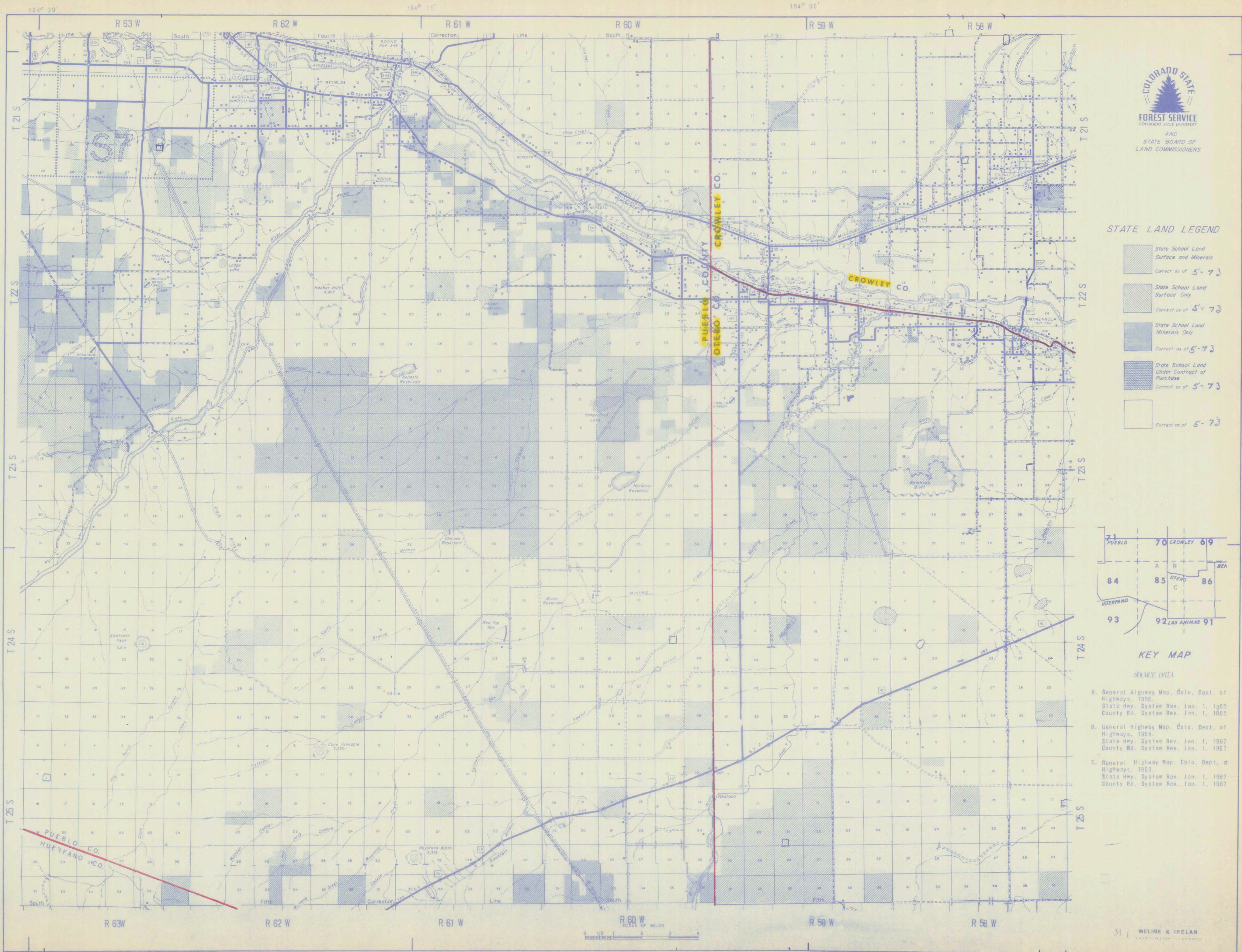
KEY MAP

Source Data

- A. USDA Forest Service, San Isabel National Forest (South Half), 1967.
- B. General Hwy Maps, Colo. Dept. of Highways, 1966, State Hwy. System, Rev. Jan. 1, 1967, County Rd. System, Rev. Jan. 1, 1967.
- C. General Hwy Maps, Colo. Dept. of Highways, 1957, State Hwy. System, Rev. Jan. 1, 1967, County Rd. System, Rev. Jan. 1, 1967.

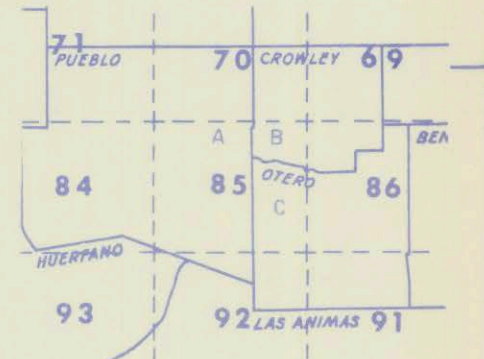






**STATE LAND LEGEND**

- State School Land Surface and Minerals  
Correct as of 5-73
- State School Land Surface Only  
Correct as of 5-73
- State School Land Minerals Only  
Correct as of 5-73
- State School Land Under Contract of Purchase  
Correct as of 5-73
- Correct as of 5-73



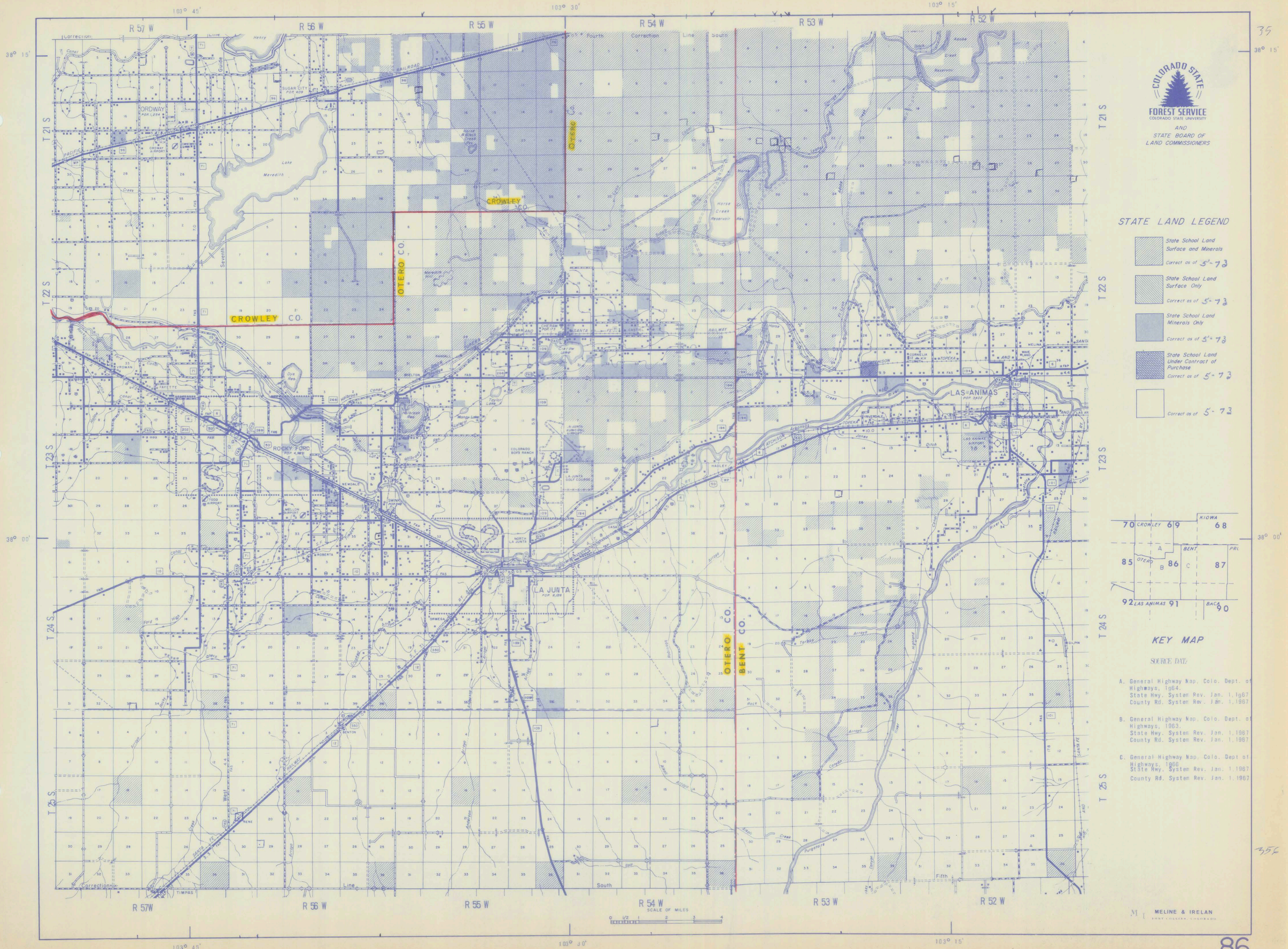
**KEY MAP**

SOURCE DATA

- A. General Highway Map, Colo. Dept. of Highways, 1956.  
State Hwy. System Rev. Jan. 1, 1965  
County Rd. System Rev. Jan. 1, 1965
- B. General Highway Map, Colo. Dept. of Highways, 1964.  
State Hwy. System Rev. Jan. 1, 1967  
County Rd. System Rev. Jan. 1, 1967
- C. General Highway Map, Colo. Dept. of Highways, 1963.  
State Hwy. System Rev. Jan. 1, 1967  
County Rd. System Rev. Jan. 1, 1967

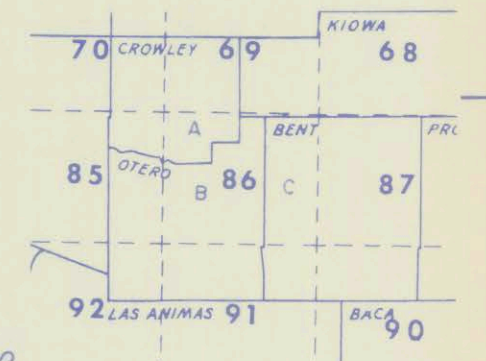
MELINE & IRELAN  
SURVEYING ENGINEERS





**STATE LAND LEGEND**

- State School Land Surface and Minerals  
Correct as of 5-73
- State School Land Surface Only  
Correct as of 5-73
- State School Land Minerals Only  
Correct as of 5-73
- State School Land Under Contract of Purchase  
Correct as of 5-73
- Correct as of 5-73



**KEY MAP**

**SOURCE DATA**

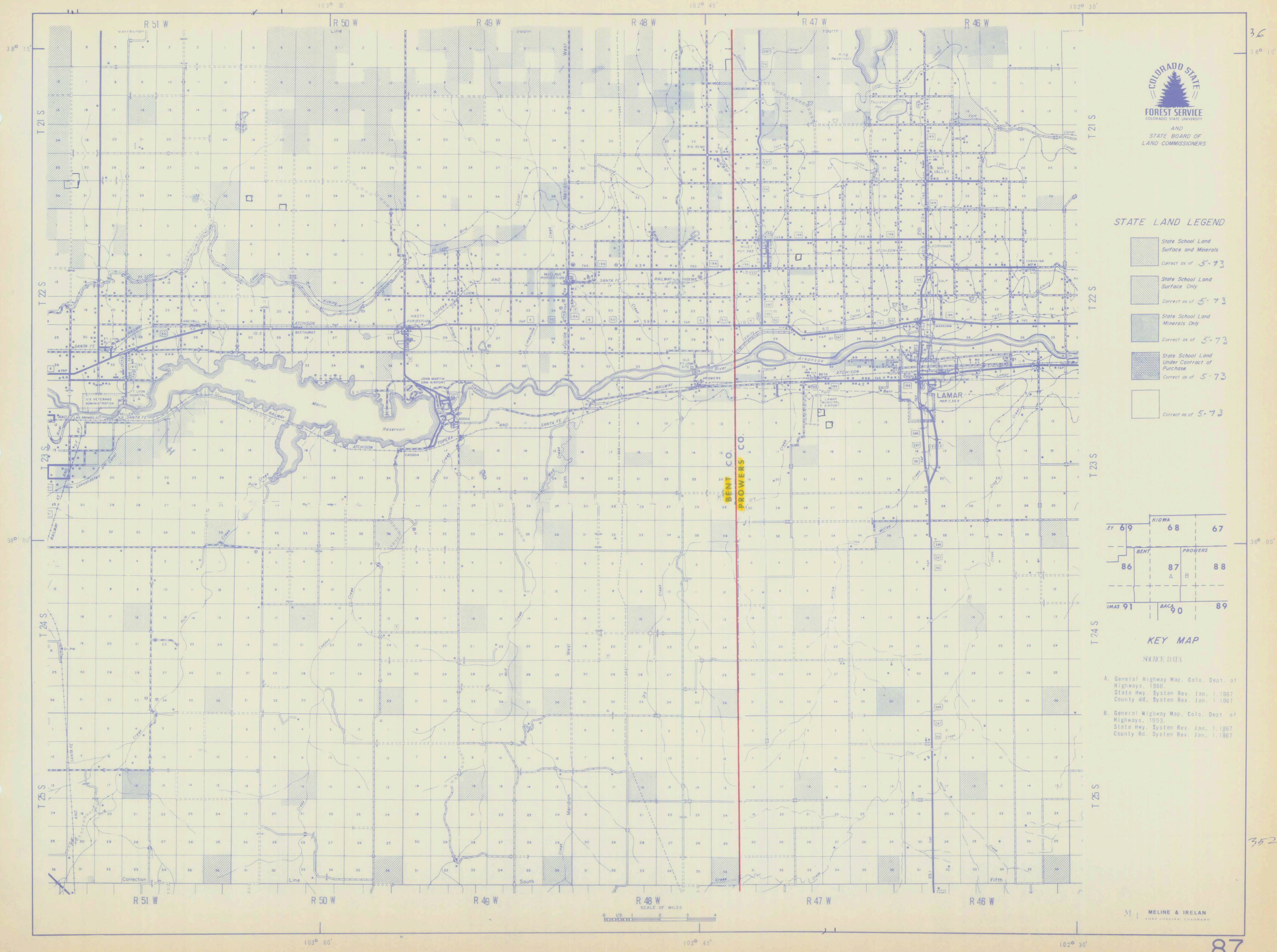
- A. General Highway Map, Colo. Dept. of Highways, 1964.  
State Hwy. System Rev. Jan. 1, 1967.  
County Rd. System Rev. Jan. 1, 1967.
- B. General Highway Map, Colo. Dept. of Highways, 1963.  
State Hwy. System Rev. Jan. 1, 1967.  
County Rd. System Rev. Jan. 1, 1967.
- C. General Highway Map, Colo. Dept. of Highways, 1966.  
State Hwy. System Rev. Jan. 1, 1967.  
County Rd. System Rev. Jan. 1, 1967.

MELINE & IRELAN  
FORT COLLINS, COLORADO

35

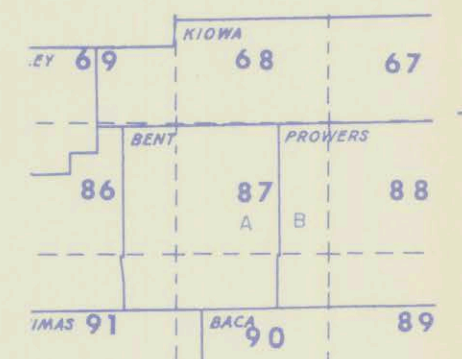
356





**STATE LAND LEGEND**

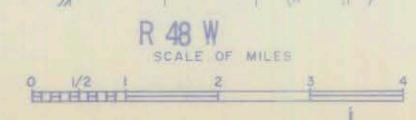
- State School Land Surface and Minerals  
Correct as of 5-73
- State School Land Surface Only  
Correct as of 5-73
- State School Land Minerals Only  
Correct as of 5-73
- State School Land Under Contract of Purchase  
Correct as of 5-73
- Correct as of 5-73



**KEY MAP**

SOURCE DATA

- A. General Highway Map, Colo. Dept. of Highways, 1966.  
State Hwy. System Rev. Jan. 1, 1967  
County Rd. System Rev. Jan. 1, 1967
- B. General Highway Map, Colo. Dept. of Highways, 1953.  
State Hwy. System Rev. Jan. 1, 1967  
County Rd. System Rev. Jan. 1, 1967

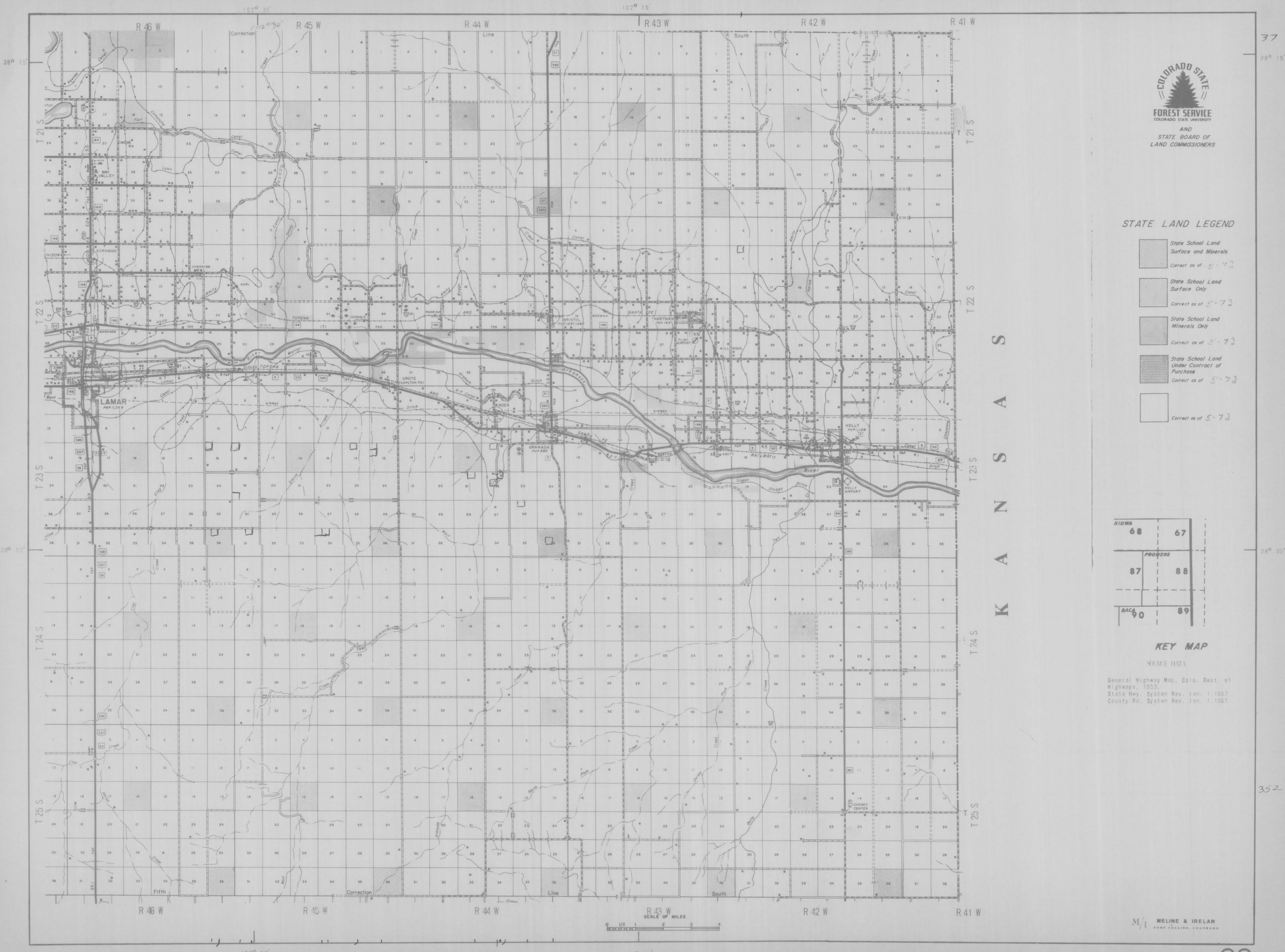


M. MELINE & IRELAN  
ENGINEERS - COLORADO

36

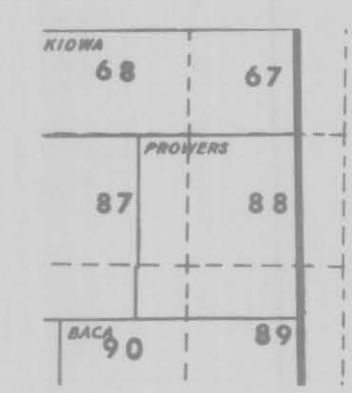
352





**STATE LAND LEGEND**

- State School Land Surface and Minerals  
Correct as of 5-72
- State School Land Surface Only  
Correct as of 5-73
- State School Land Minerals Only  
Correct as of 5-73
- State School Land Under Contract of Purchase  
Correct as of 5-73
- Correct as of 5-73



**KEY MAP**






**SOURCE DATA**  
 General Highway Map, Colo. Dept. of Highways, 1953.  
 State Hwy. System Rev. Jan. 1, 1967.  
 County Rd. System Rev. Jan. 1, 1967.

MELINE & IRELAND  
 FORT COLLINS, COLORADO





STATE LAND LEGEND

-  State School Land  
Surface and Minerals  
Correct as of 5-73
-  State School Land  
Surface Only  
Correct as of 5-73
-  State School Land  
Minerals Only  
Correct as of 5-73
-  State School Land  
Under Contract of  
Purchase  
Correct as of 5-73
-  Correct as of 5-73

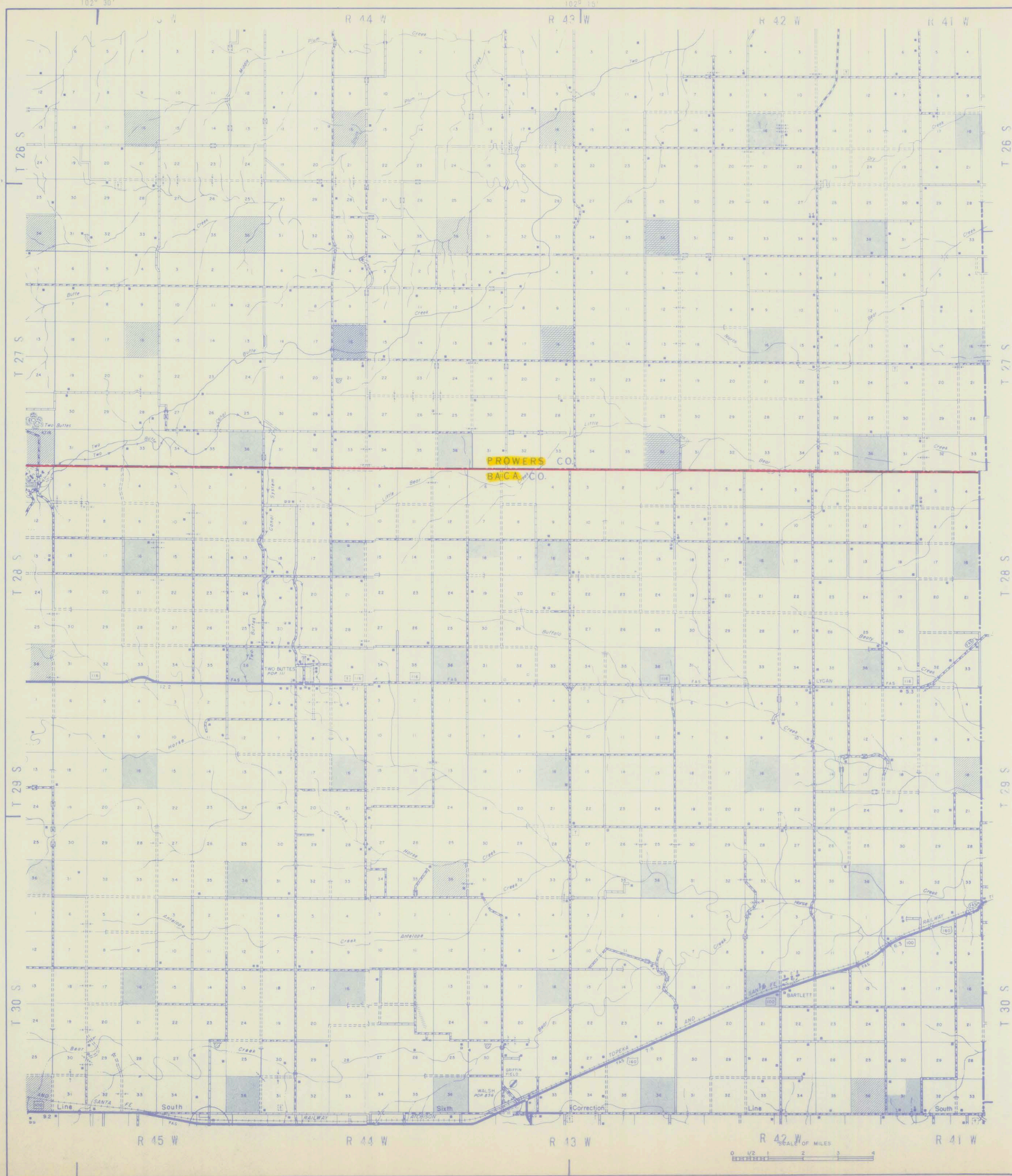
87	88
	PROWERS
	A
BACA 90	89
	B
109	110

KEY MAP

SOURCE DATA

- A. General Highway Map, Colo. Dept of Highways, 1953.  
State Hwy. System Rev. Jan. 1, 1967  
County Rd. System Rev. Jan. 1, 1967
- B. General Highway Map, Colo. Dept of Highways, 1953.  
State Hwy. System Rev. Jan. 1, 1967  
County Rd. System Rev. Jan. 1, 1967

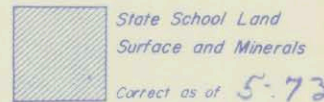
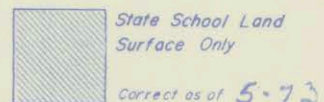
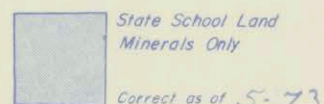
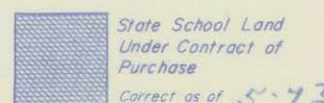

K A N S A S







STATE LAND LEGEND

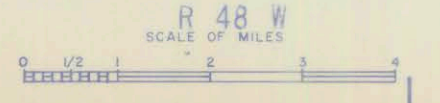
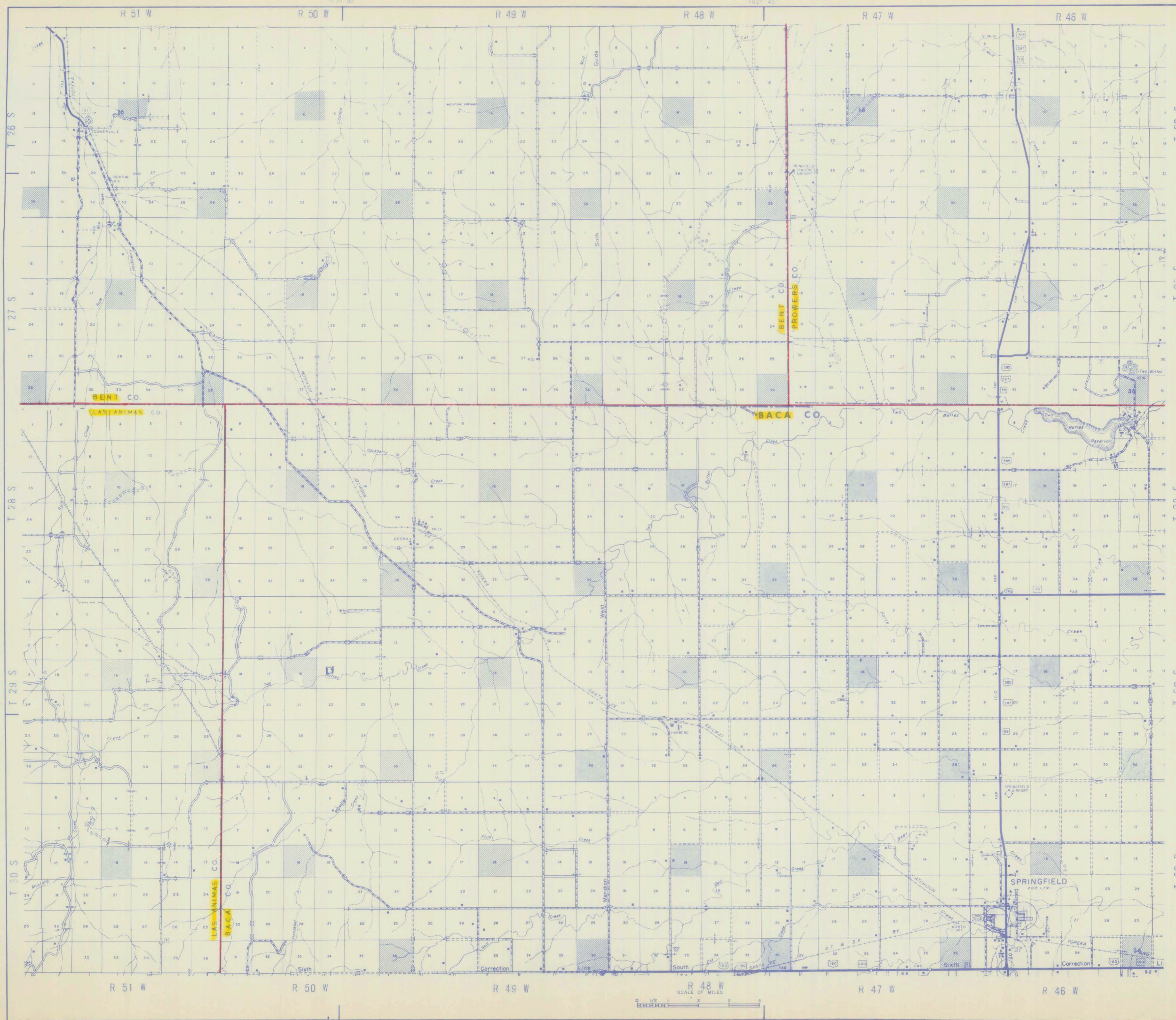
-  State School Land Surface and Minerals  
Correct as of 5-73
-  State School Land Surface Only  
Correct as of 5-73
-  State School Land Minerals Only  
Correct as of 5-73
-  State School Land Under Contract of Purchase  
Correct as of 5-73
-  Correct as of 5-73

L	FRUENEN	
86	87	88
	A	B
91	C	D
	109	110

KEY MAP

SOURCE DATA

- A. General Highway Map, Colo. Dept. of Highways, 1966.  
State Hwy. System Rev. Jan. 1, 1967  
County Rd. System Rev. Jan. 1, 1967
- B. General Highway Map, Colo. Dept. of Highways, 1953.  
State Hwy. System Rev. Jan. 1, 1967  
County Rd. System Rev. Jan. 1, 1967
- C. General Highway Map, Colo. Dept. of Highways, 1957.  
State Hwy. System Rev. Jan. 1, 1967  
County Rd. System Rev. Jan. 1, 1967
- D. General Highway Map, Colo. Dept. of Highways, 1953.  
State Hwy. System Rev. Jan. 1, 1967  
County Rd. System Rev. Jan. 1, 1967

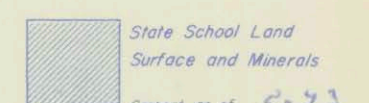

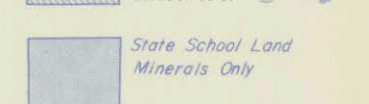
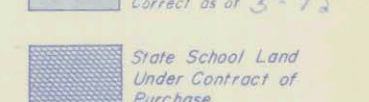



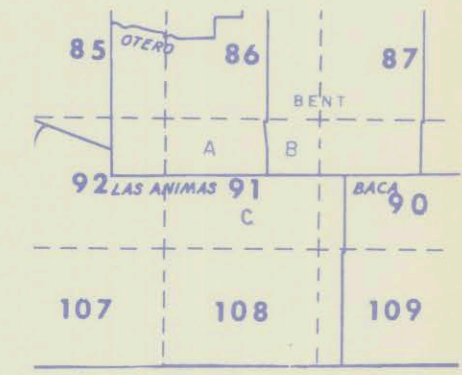
MELINE & IRELAN  
ENGINEERS - COLORADO





STATE LAND LEGEND

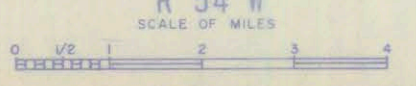
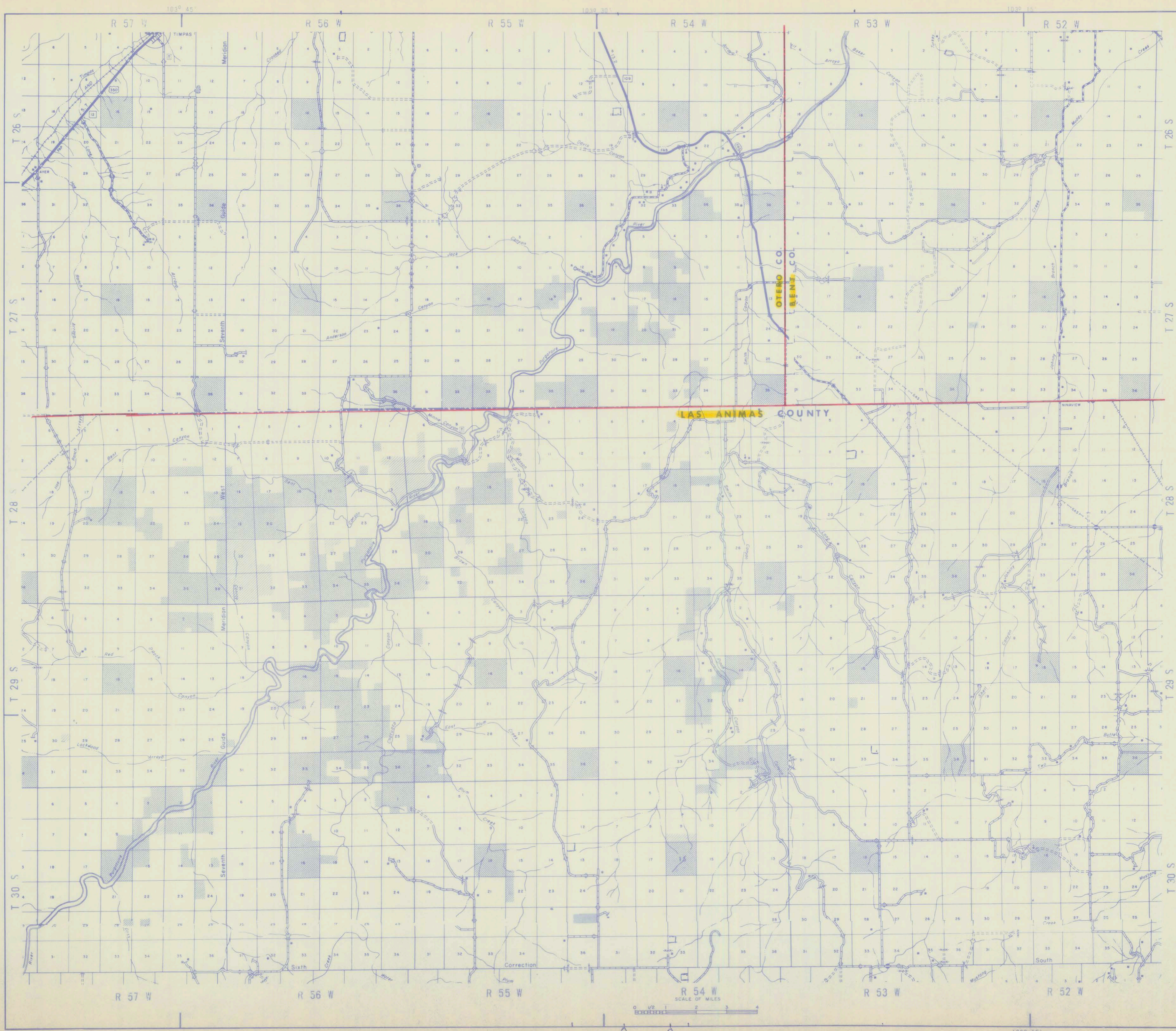
-  State School Land Surface and Minerals  
Correct as of 5-73
-  State School Land Surface Only  
Correct as of 5-73
-  State School Land Minerals Only  
Correct as of 5-73
-  State School Land Under Contract of Purchase  
Correct as of 5-73
-  Correct as of 5-73



KEY MAP

SOURCE DATA

- A. General Highway Map, Colo. Dept. of Highways, 1963.  
State Hwy. System Rev. Jan. 1, 1966  
County Rd. System Rev. Jan. 1, 1966
- B. General Highway Map, Colo. Dept. of Highways, 1966  
State Hwy. System Rev. Jan. 1, 1967  
County Rd. System Rev. Jan. 1, 1967
- C. General Highway Map, Colo. Dept. of Highways, 1957.  
State Hwy. System Rev. Jan. 1, 1967  
County Rd. System Rev. Jan. 1, 1967








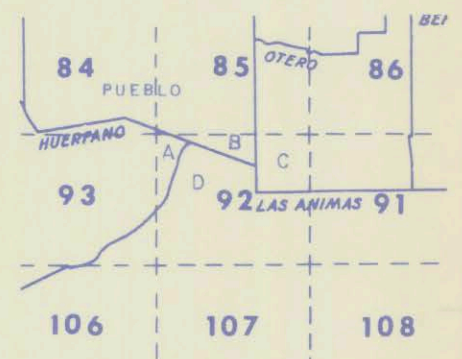
MELINE & IRELAN  
FORT COLLINS, COLORADO





STATE LAND LEGEND


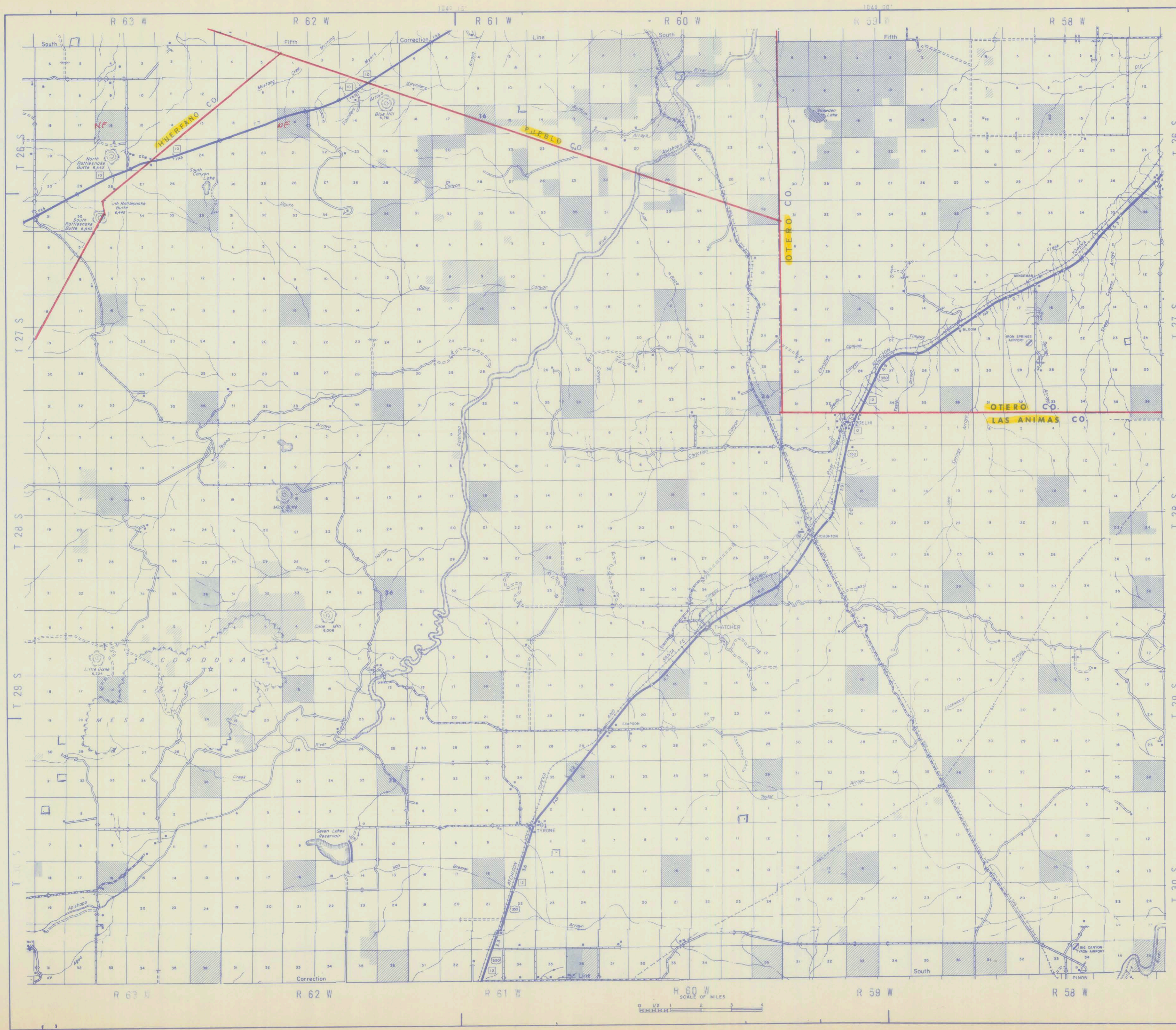
- 
 State School Land  
 Surface and Minerals  
 Correct as of 5-73
- 
 State School Land  
 Surface Only  
 Correct as of 5-73
- 
 State School Land  
 Minerals Only  
 Correct as of 5-73
- 
 State School Land  
 Under Contract of  
 Purchase  
 Correct as of 5-73
- 
 Correct as of 5-73



KEY MAP

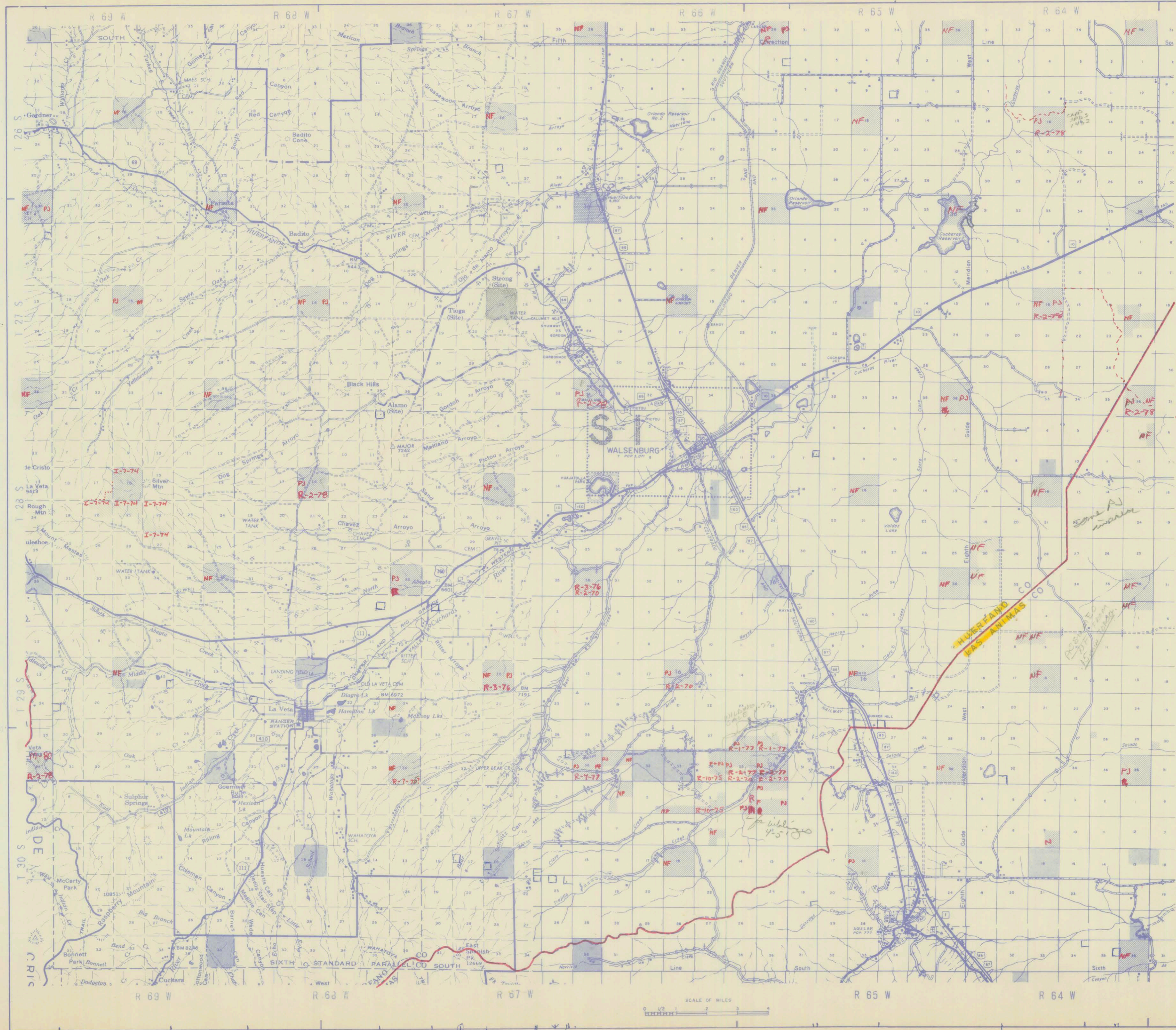
SOURCE DATA

- A. General Highway Map, Colo. Dept. of Highways, 1957.  
State Hwy. System Rev. Jan. 1, 1967  
County Rd. System Rev. Jan. 1, 1967
- B. General Highway Map, Colo. Dept. of Highways, 1956.  
State Hwy. System Rev. Jan. 1, 1966  
County Rd. System Rev. Jan. 1, 1966
- C. General Highway Map, Colo. Dept. of Highways, 1963.  
State Hwy. System Rev. Jan. 1, 1966  
County Rd. System Rev. Jan. 1, 1966
- D. General Highway Map, Colo. Dept. of Highways, 1957.  
State Hwy. System Rev. Jan. 1, 1967  
County Rd. System Rev. Jan. 1, 1967



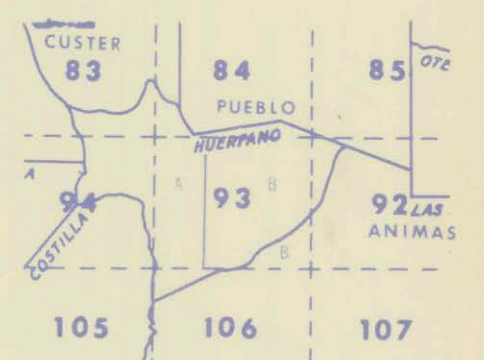
MELINE & IRELAN  
FORT COLLINS, COLORADO





STATE LAND LEGEND

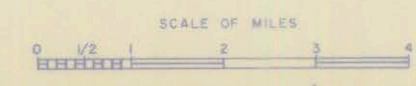
- State School Land  
Surface and Minerals  
Correct as of 5-73
- State School Land  
Surface Only  
Correct as of 5-73
- State School Land  
Minerals Only  
Correct as of 5-73
- State School Land  
Under Contract of Purchase  
Correct as of 5-73
- Correct as of 5-73



KEY MAP

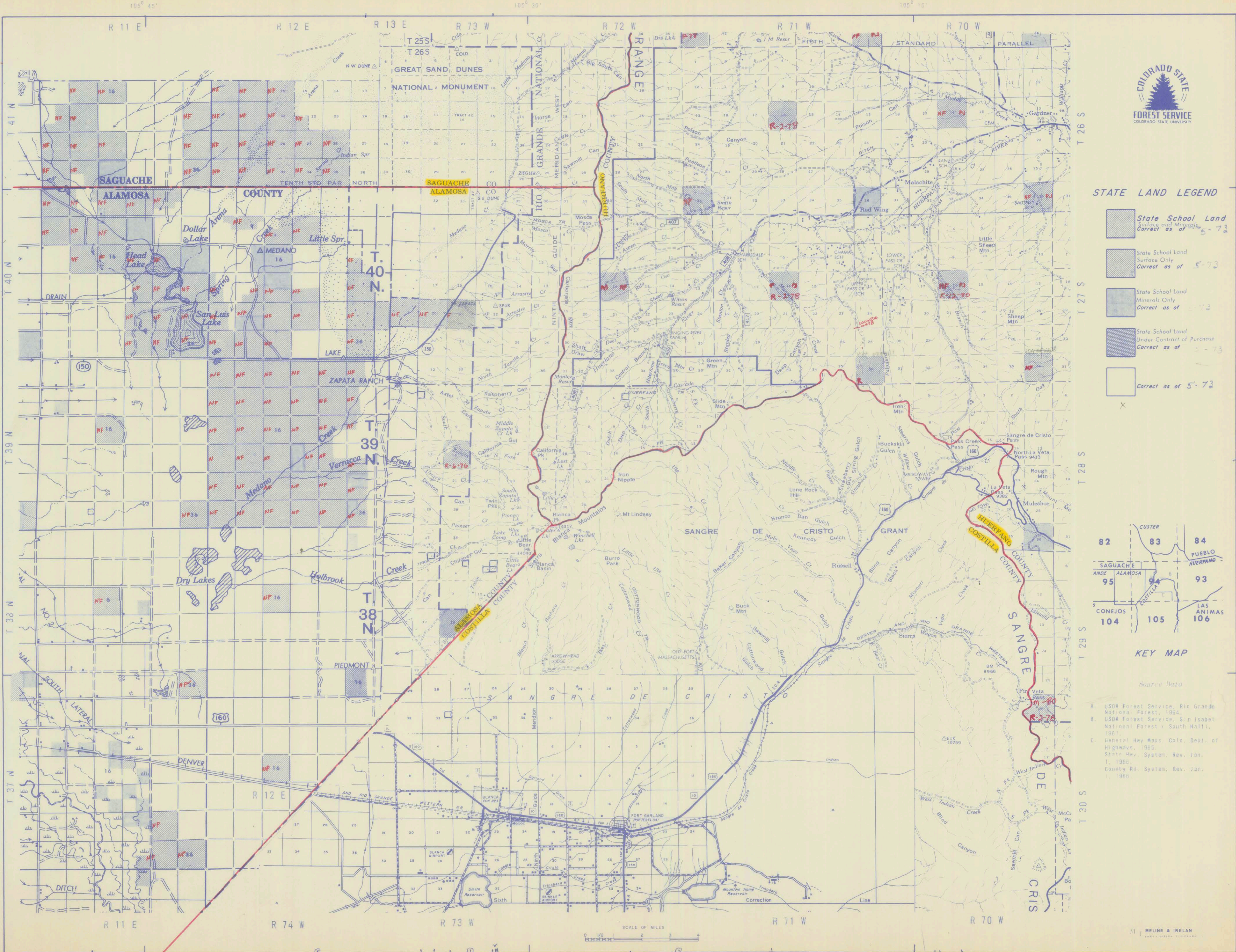
Source Data

- A. USNA Forest Service, San Isabel National Forest (South Half), 1967.
- B. General Hwy. Maps, Colo. Dept. of Highways, 1957.
- C. State Hwy. System Rev. Jan. 1, 1967.
- D. County Rd. System Rev. Jan. 1, 1967.








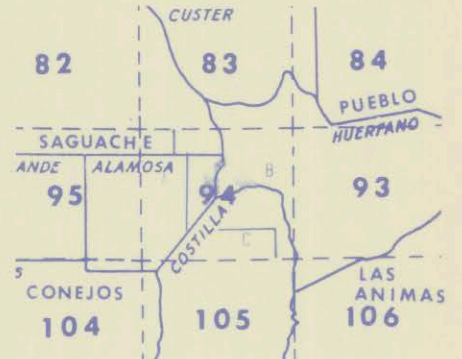
MELINE & IRELAND





STATE LAND LEGEND

-  State School Land  
Surface and Minerals  
Correct as of 5-73
-  State School Land  
Surface Only  
Correct as of 5-73
-  State School Land  
Minerals Only  
Correct as of 5-73
-  State School Land  
Under Contract of Purchase  
Correct as of 5-73
-  Correct as of 5-73



KEY MAP

- Source Data
- A. USDA Forest Service, Rio Grande National Forest, 1964.
  - B. USDA Forest Service, San Isabel National Forest (South Half), 1961.
  - C. General Hwy Maps, Colo. Dept. of Highways, 1965.
  - State Hwy. System, Rev. Jan. 1, 1966.
  - County Rd. System, Rev. Jan. 1, 1966.

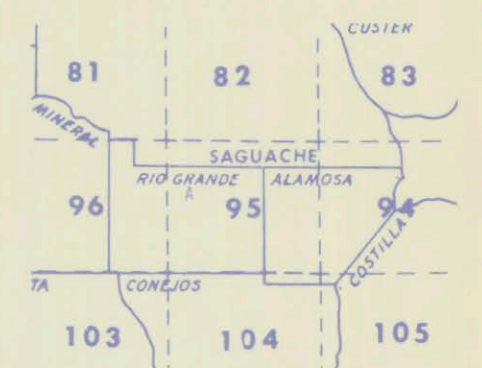
MELINE & IRELAN





STATE LAND LEGEND

- State School Land  
Surface and Minerals  
Correct as of 5-72
- State School Land  
Surface Only  
Correct as of 5-72
- State School Land  
Minerals Only  
Correct as of 5-72
- State School Land  
Under Contract of Purchase  
Correct as of 5-72
- Correct as of 5-72


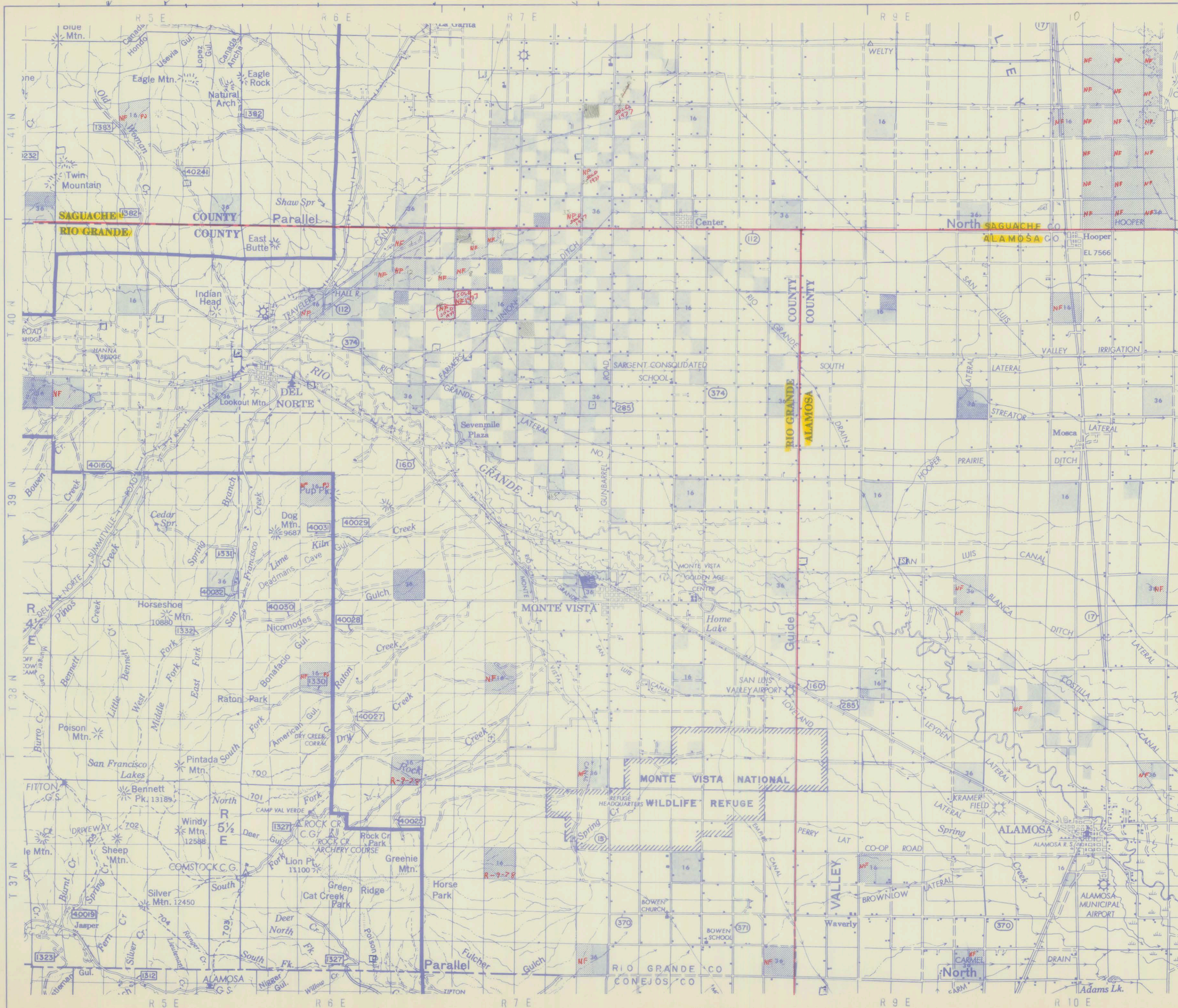


KEY MAP

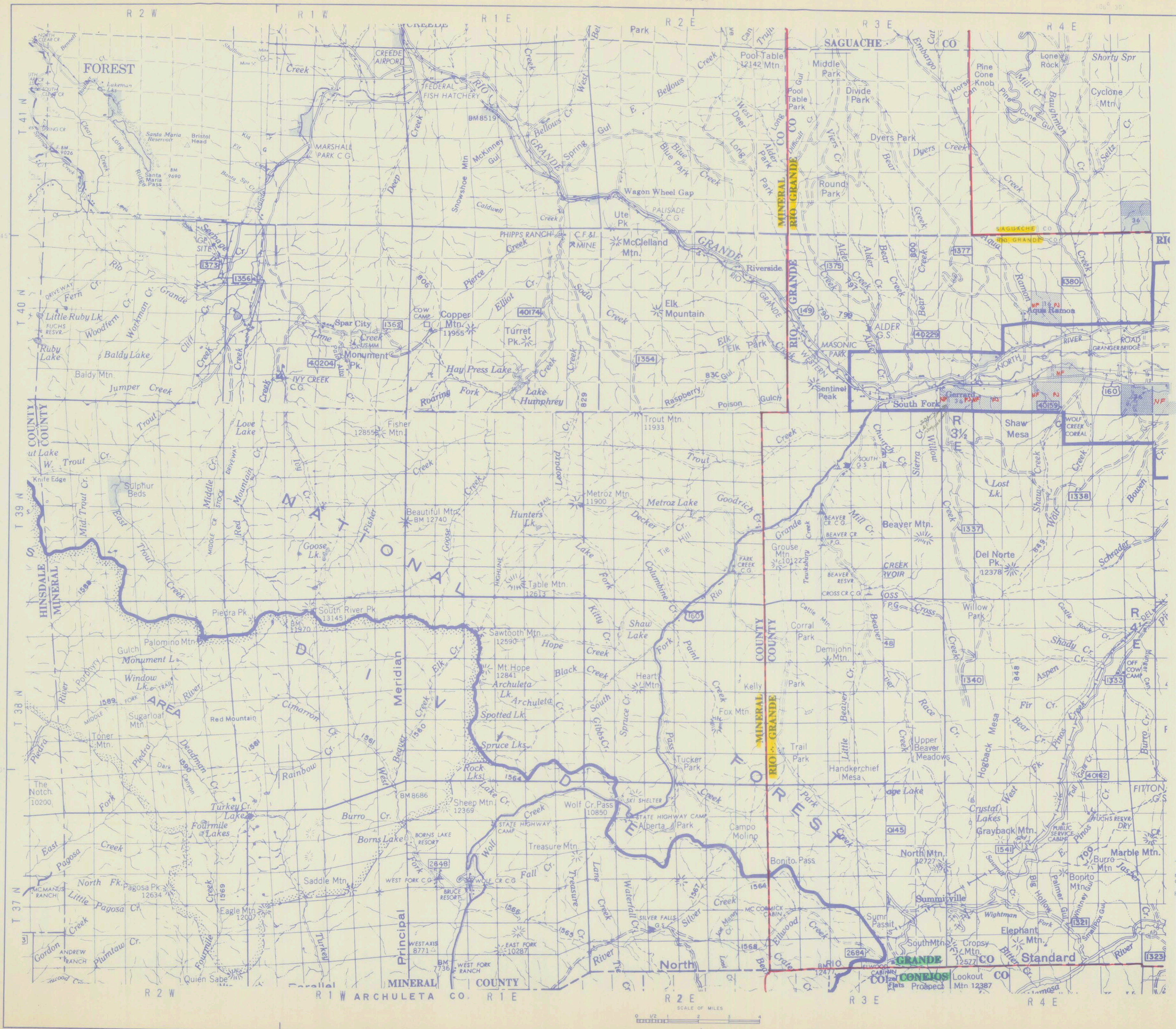
Source Data

USDA Forest Service, Rio Grande National Forest, 1984.

MELINE & IRELAND

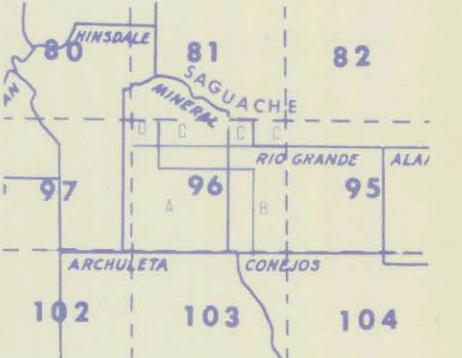






**STATE LAND LEGEND**


- State School Land  
Surface and Minerals  
Correct as of 5-73
- State School Land  
Surface Only  
Correct as of 5-73
- State School Land  
Minerals Only  
Correct as of 5-73
- State School Land  
Under Contract of Purchase  
Correct as of 5-73
- Correct as of 5-73



**KEY MAP**

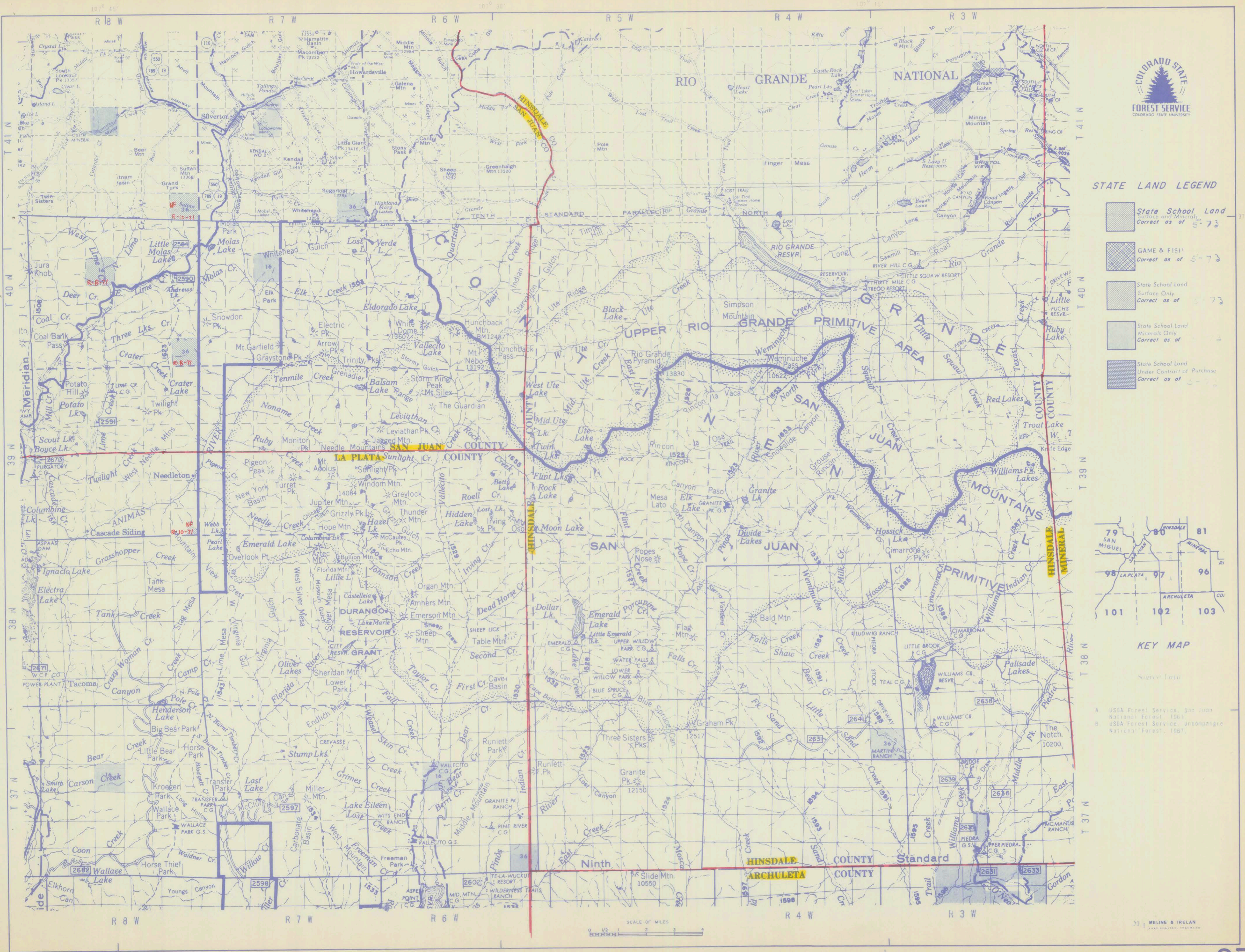
Source data

- A. USDA Forest Service, San Juan National Forest, 1961
- B. USDA Forest Service, Rio Grande National Forest, 1964
- C. USDA Forest Service, Gunnison National Forest, 1965
- D. USDA Forest Service, Uncompahgre National Forest, 1967



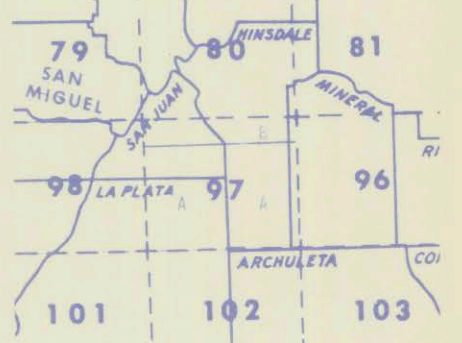
MELINE & IRELAN  
LAND SURVEYORS






**STATE LAND LEGEND**

- State School Land  
Surface and Minerals  
Correct as of 4-73
- GAME & FISH  
Correct as of 5-73
- State School Land  
Surface Only  
Correct as of 9-73
- State School Land  
Minerals Only  
Correct as of 8-73
- State School Land  
Under Contract of Purchase  
Correct as of 3-73

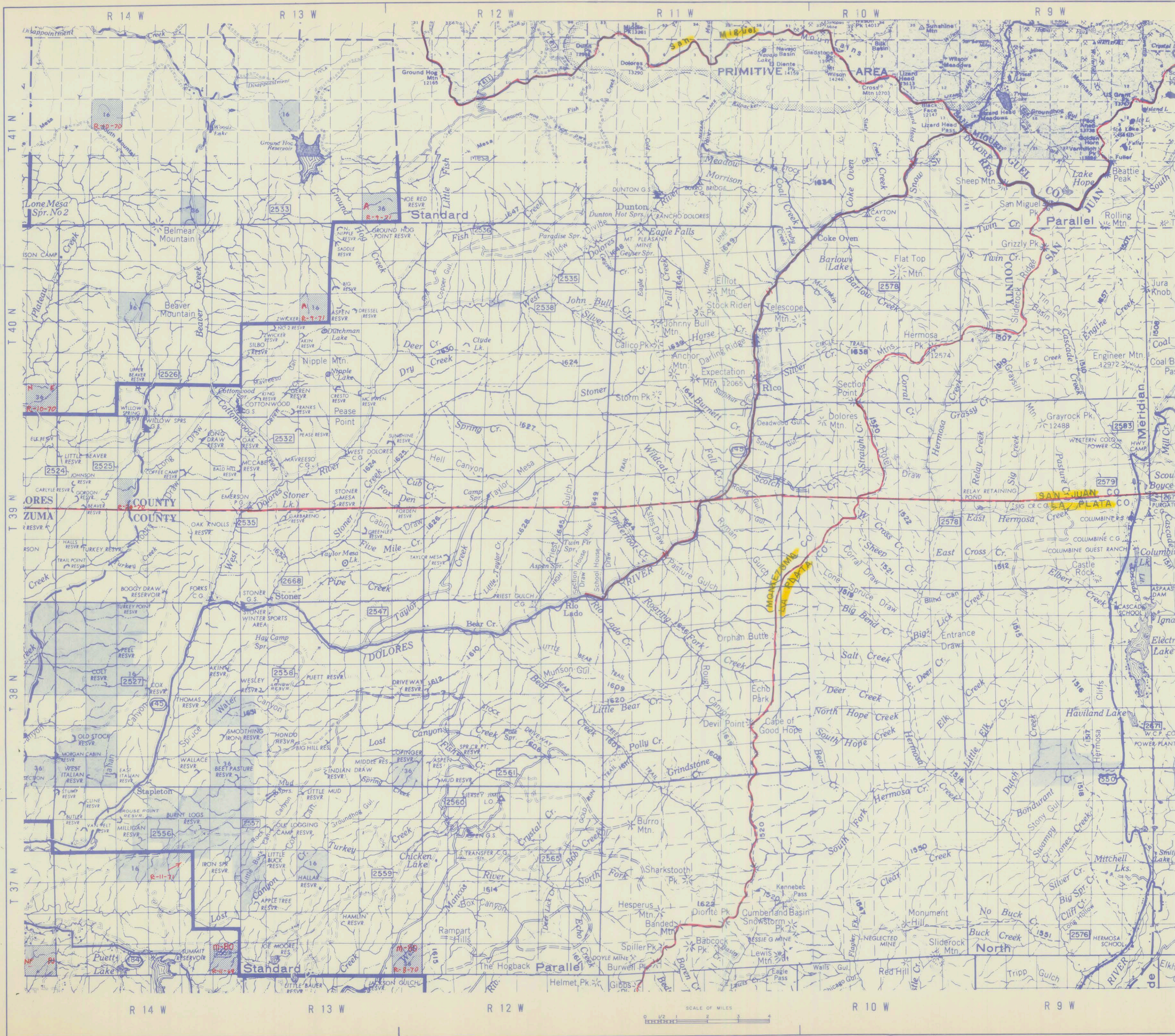


**KEY MAP**






Source Data  
 A USDA Forest Service, San Juan National Forest, 1961  
 B USDA Forest Service, Uncompahgre National Forest, 1967

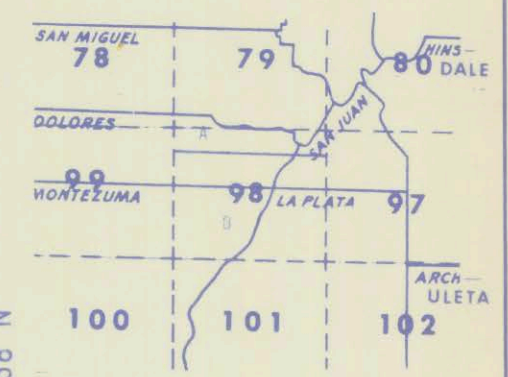






**STATE LAND LEGEND**

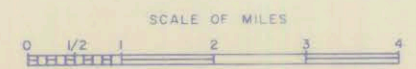
-  State School Land  
Surface and Minerals  
Correct as of 5-73
-  State School Land  
Surface Only  
Correct as of 5-73
-  State School Land  
Minerals Only  
Correct as of 5-73
-  State School Land  
Under Contract of Purchase  
Correct as of 5-73
-  Correct as of 5-73



**KEY MAP**

Source Data

- 1. USDA Forest Service, Uncompahgre National Forest, 1961
- 2. USDA Forest Service, San Juan National Forest, 1961








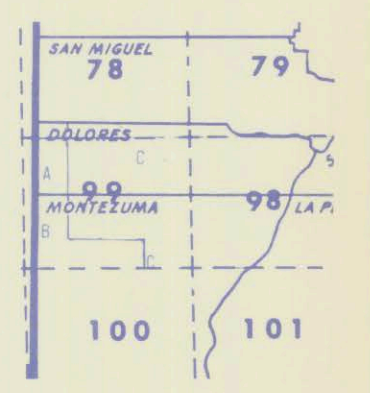
MELINE & IRELAND  
LAND SURVEYORS





STATE LAND LEGEND

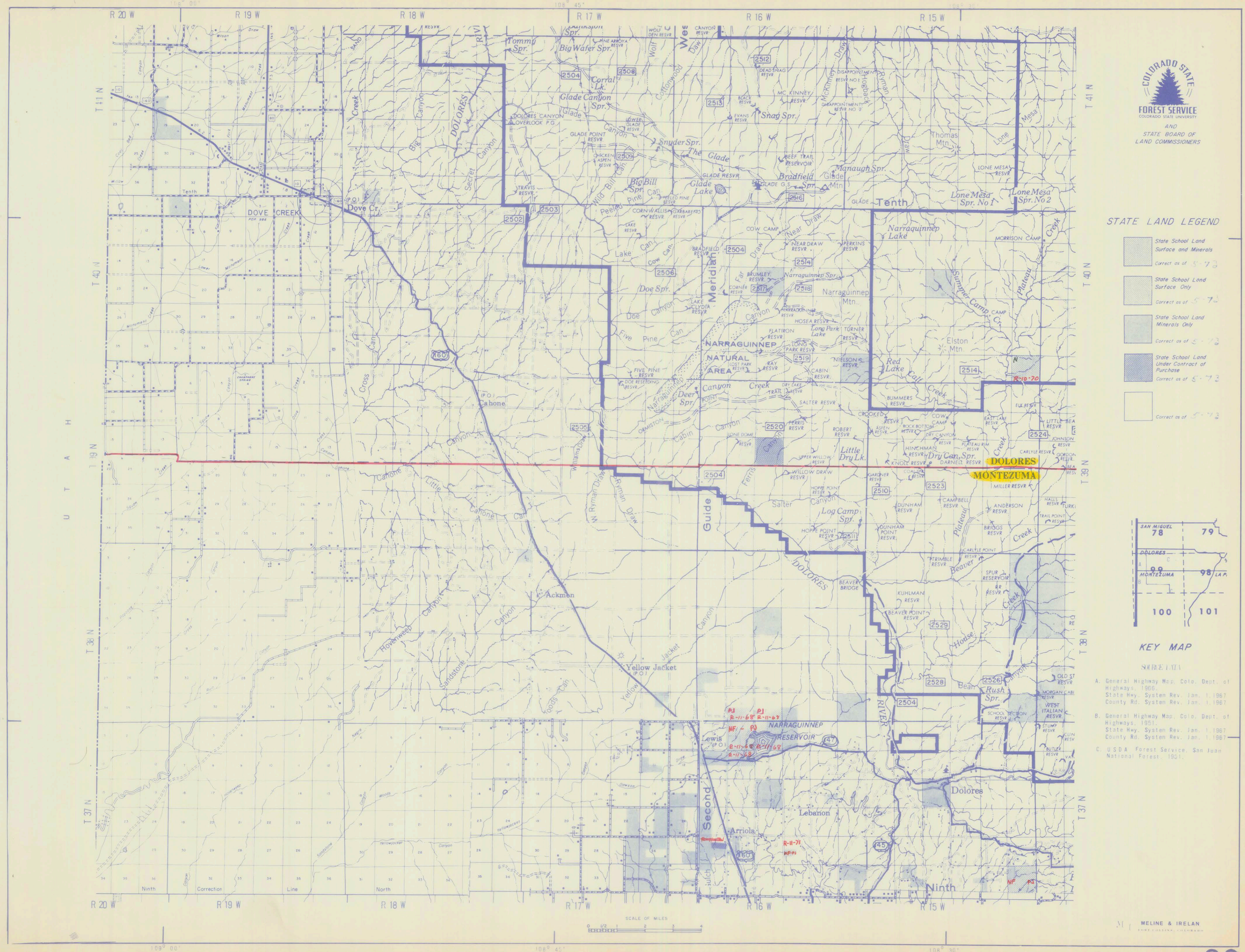
-  State School Land Surface and Minerals  
Correct as of 5-73
-  State School Land Surface Only  
Correct as of 5-73
-  State School Land Minerals Only  
Correct as of 5-73
-  State School Land Under Contract of Purchase  
Correct as of 5-73
-  Correct as of 5-73



KEY MAP

SOURCE DATA






- A. General Highway Map, Colo. Dept. of Highways, 1966.  
State Hwy. System Rev. Jan. 1, 1967  
County Rd. System Rev. Jan. 1, 1967
- B. General Highway Map, Colo. Dept. of Highways, 1951.  
State Hwy. System Rev. Jan. 1, 1967  
County Rd. System Rev. Jan. 1, 1967
- C. U.S.D.A. Forest Service, San Juan National Forest, 1901.







STATE LAND LEGEND

-  State School Land  
Surface and Minerals  
Correct as of 5-73
-  State School Land  
Surface Only  
Correct as of 5-73
-  State School Land  
Minerals Only  
Correct as of 5-73
-  State School Land  
Under Contract of  
Purchase  
Correct as of 5-73
-  Correct as of 5-73








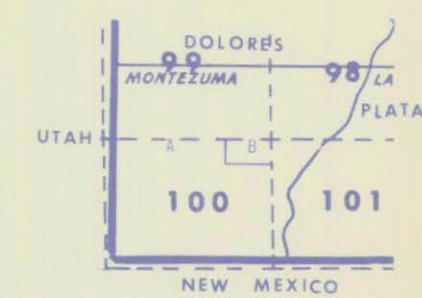
SCALE OF MILES  
0 1/2 1 2 3 4





STATE LAND LEGEND


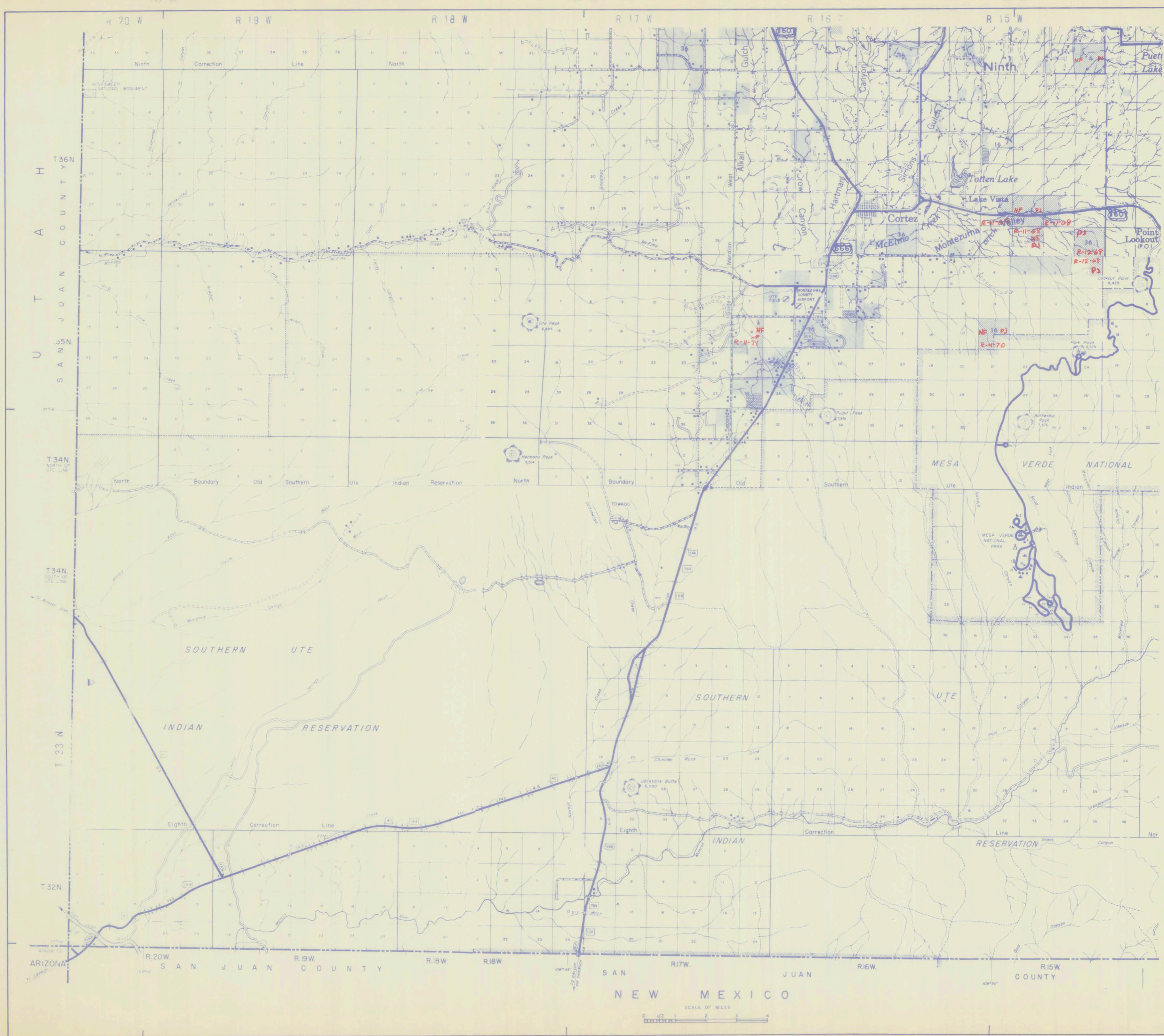
-  State School Land  
Surface and Minerals  
Correct as of 5-73
-  State School Land  
Surface Only  
Correct as of
-  State School Land  
Minerals Only  
Correct as of
-  State School Land  
Under Contract of Purchase  
Correct as of
-  Correct as of 5-73



KEY MAP

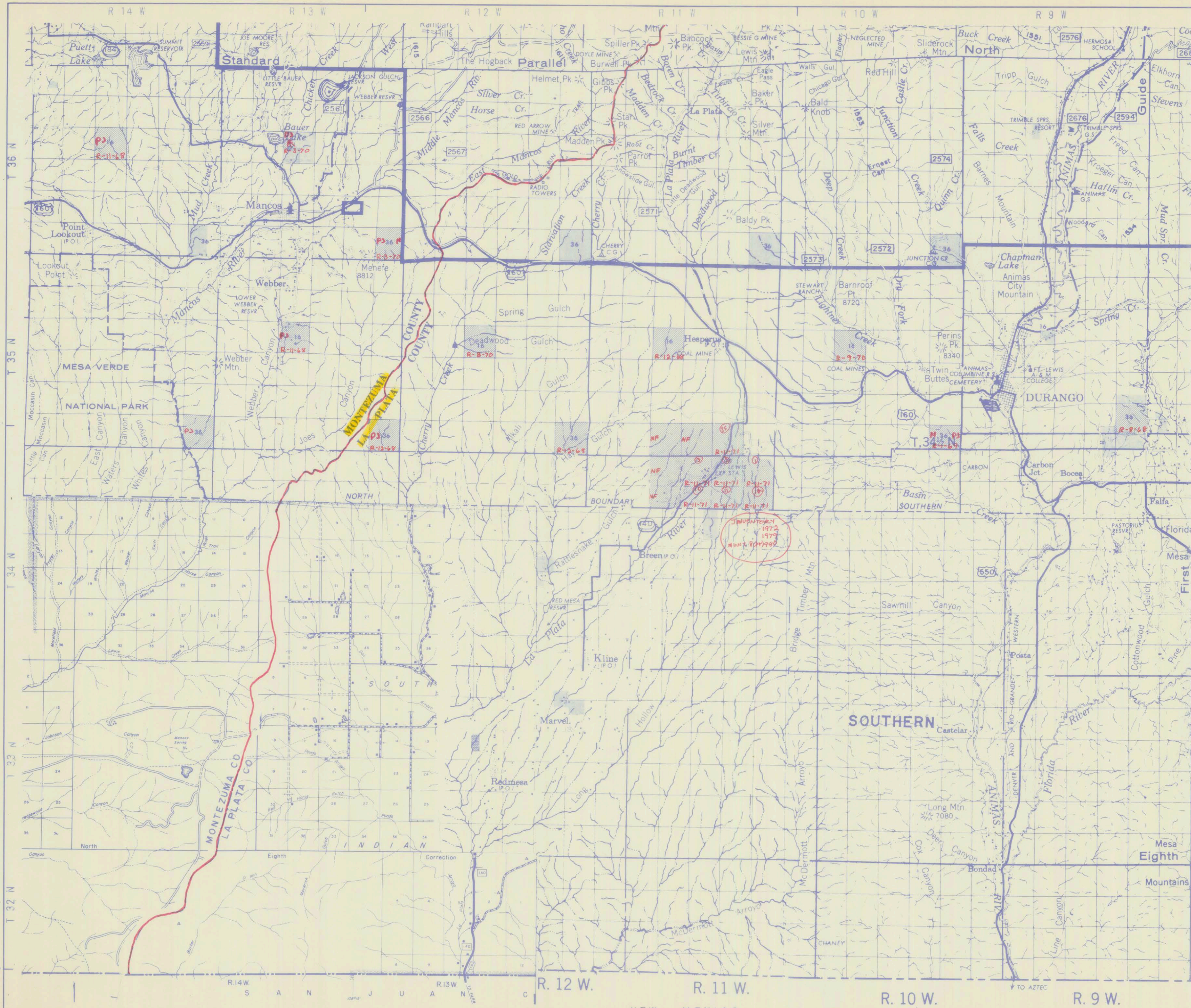
Source Data

- A. General Hwy. Maps, Colo. Dept. of Highways, 1966.  
State Hwy. System, Rev. Jan. 1, 1967.  
County Rd. System, Rev. Jan. 1, 1967.
- B. USDA Forest Service, San Juan National Forest, 1961.








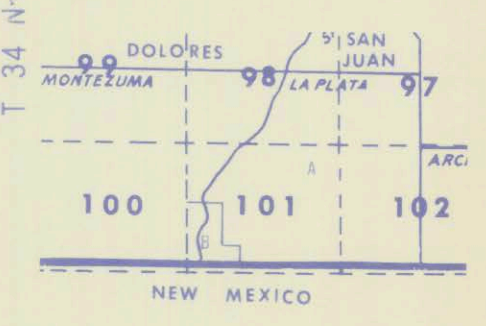
MELINE & IRELAN





**STATE LAND LEGEND**

-  State School Land  
Surface and Minerals  
Correct as of 5-73
-  State School Land  
Surface Only  
Correct as of 5-72
-  State School Land  
Minerals Only  
Correct as of 5-72
-  State School Land  
Correct as of 5-72
-  Correct as of 5-72



**KEY MAP**

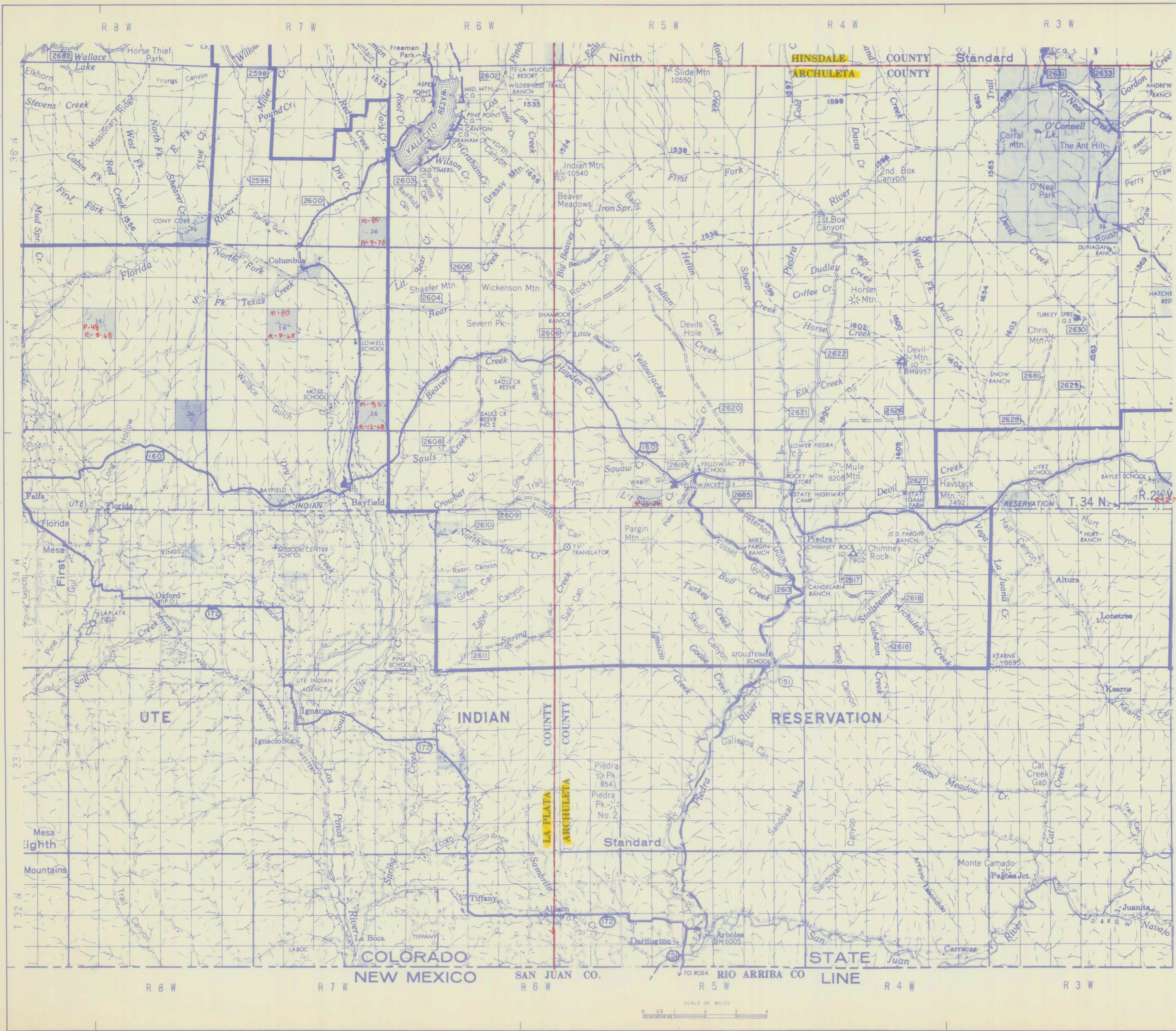
Source Data

- A. USDA Forest Service, San Juan National Forest, 1961.
- B. General Hwy. Maps, Colo. Dept. of Highways, 1958.
- C. State Hwy. System, Rev. Jan. 1, 1967.
- D. County Rd. System, Rev. Jan. 1, 1967.



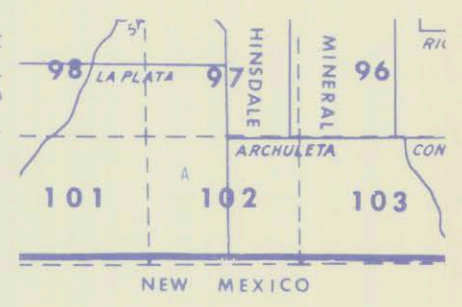
MELINE & IRELAN






**STATE LAND LEGEND**

- State School Land  
Surface and Minerals  
Correct as of 5-73
- State School Land  
Surface Only  
Correct as of 5-73
- State School Land  
Minerals Only  
Correct as of 5-73
- State School Land  
Under Contract of  
Purchase  
Correct as of 5-73
- Correct as of 5-73

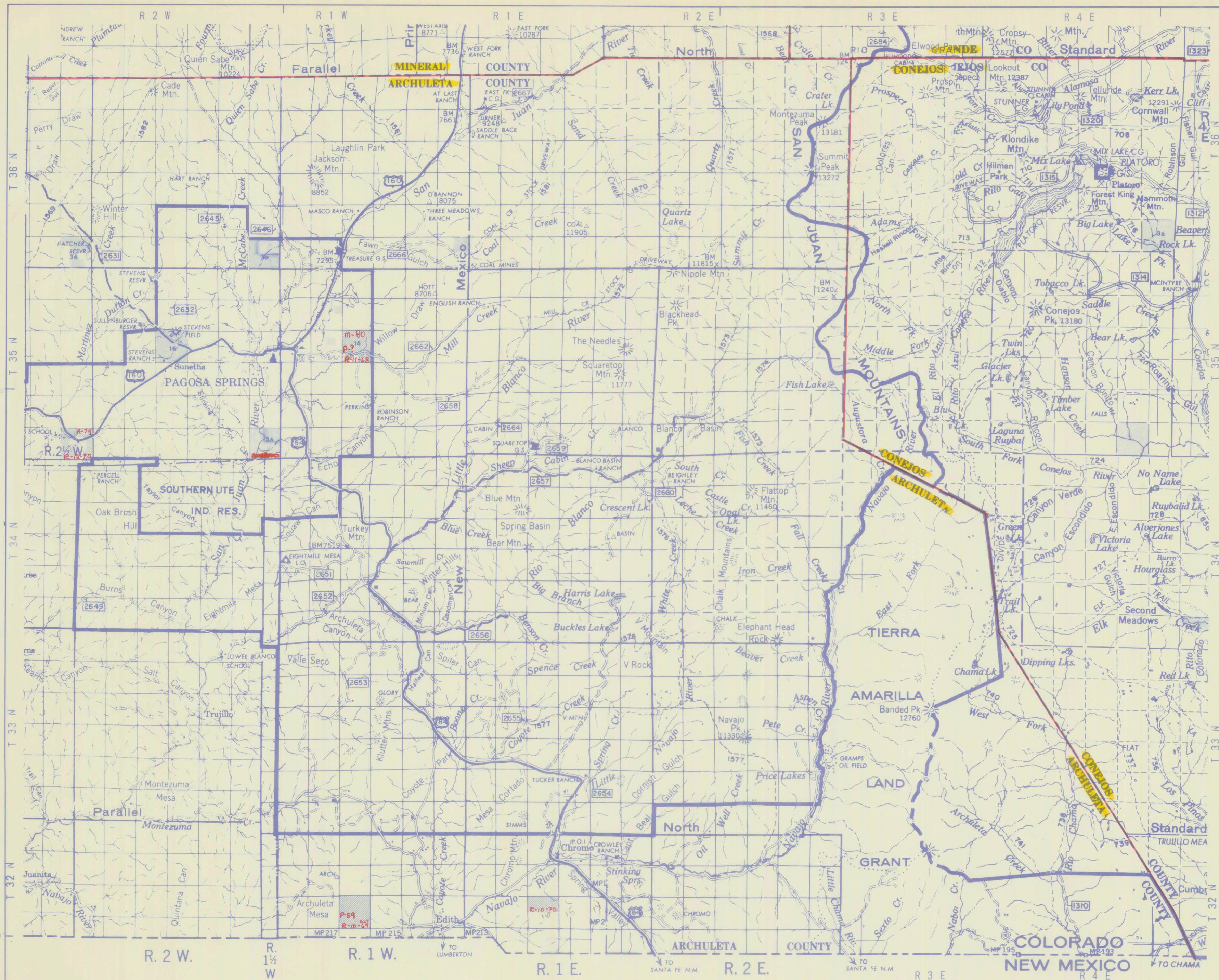


**KEY MAP**  
Source: Data






A. USDA Forest Service, San Juan National Forest, 1961.

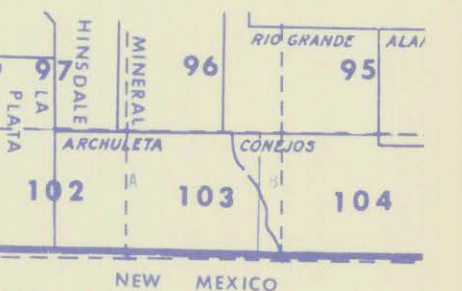







**STATE LAND LEGEND**

-  State School Land  
Surface and Minerals  
Correct as of 5-73
-  State School Land  
Surface Only  
Correct as of 5-73
-  State School Land  
Minerals Only  
Correct as of 5-73
-  State School Land  
Under Contract of  
Purchase  
Correct as of 5-73
-  Correct as of 5-73

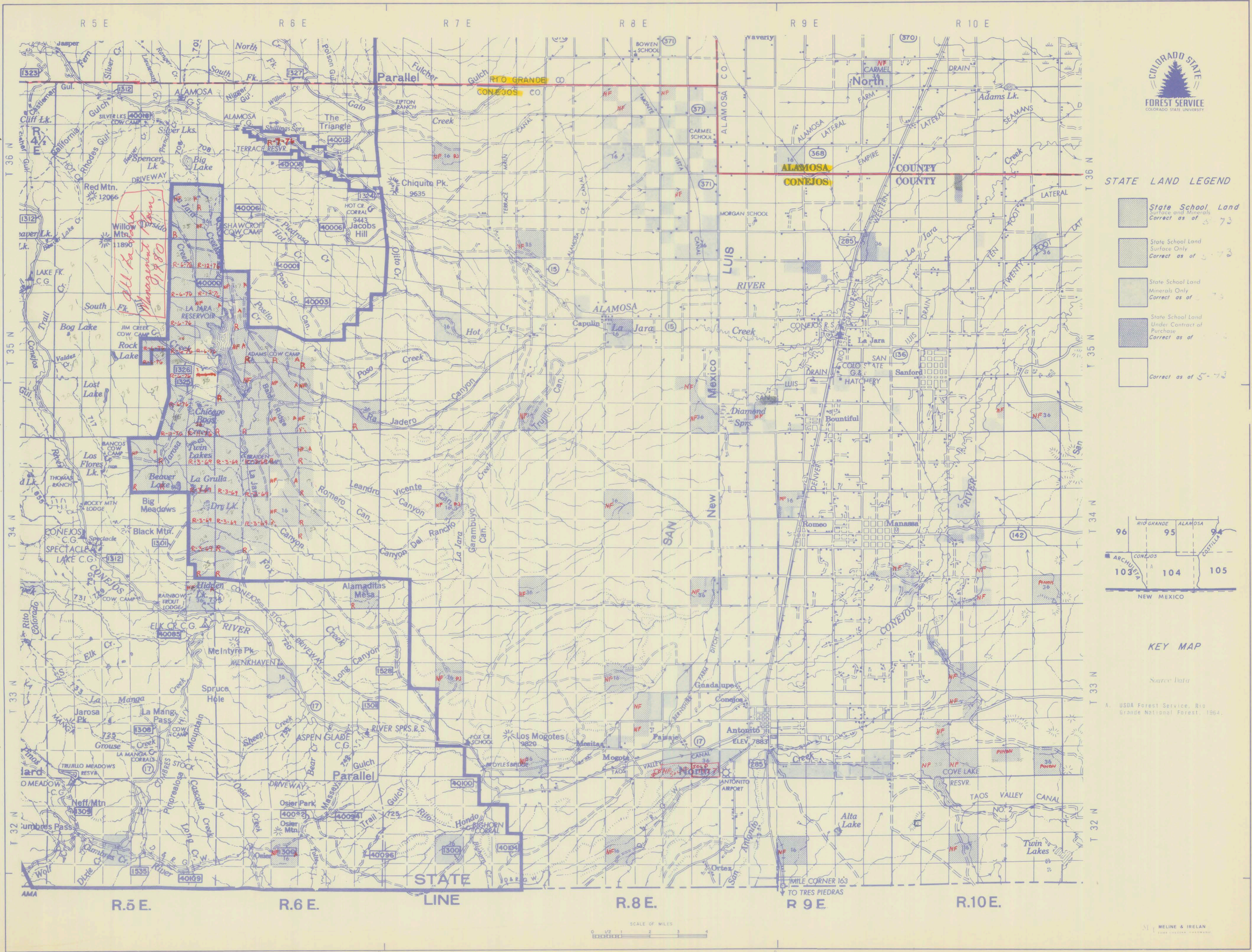


**KEY MAP**






- Source Data
- A. USDA Forest Service, San Juan National Forest, 1961.
  - B. USDA Forest Service, Rio Grande National Forest, 1964.

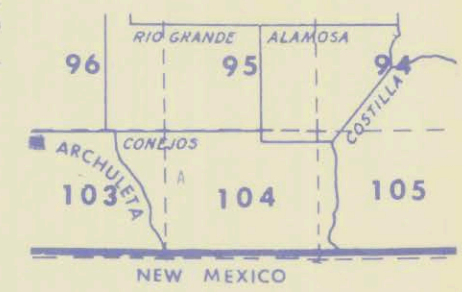






STATE LAND LEGEND


-  State School Land  
Surface and Minerals  
Correct as of 5-73
-  State School Land  
Surface Only  
Correct as of 5-73
-  State School Land  
Minerals Only  
Correct as of 5-73
-  State School Land  
Under Contract of  
Purchase  
Correct as of 5-73
-  Correct as of 5-73



KEY MAP

Source Data

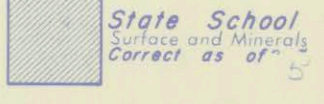
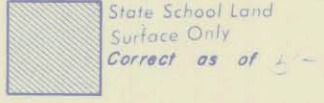
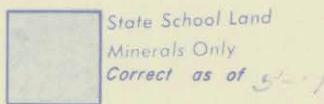
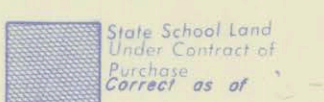
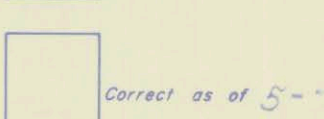
A. USDA Forest Service, Rio Grande National Forest, 1964.

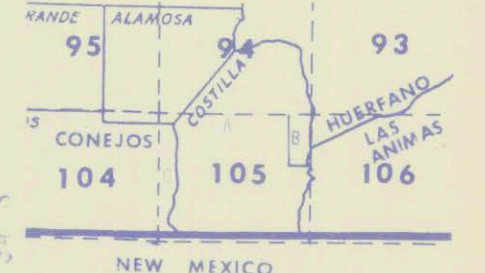







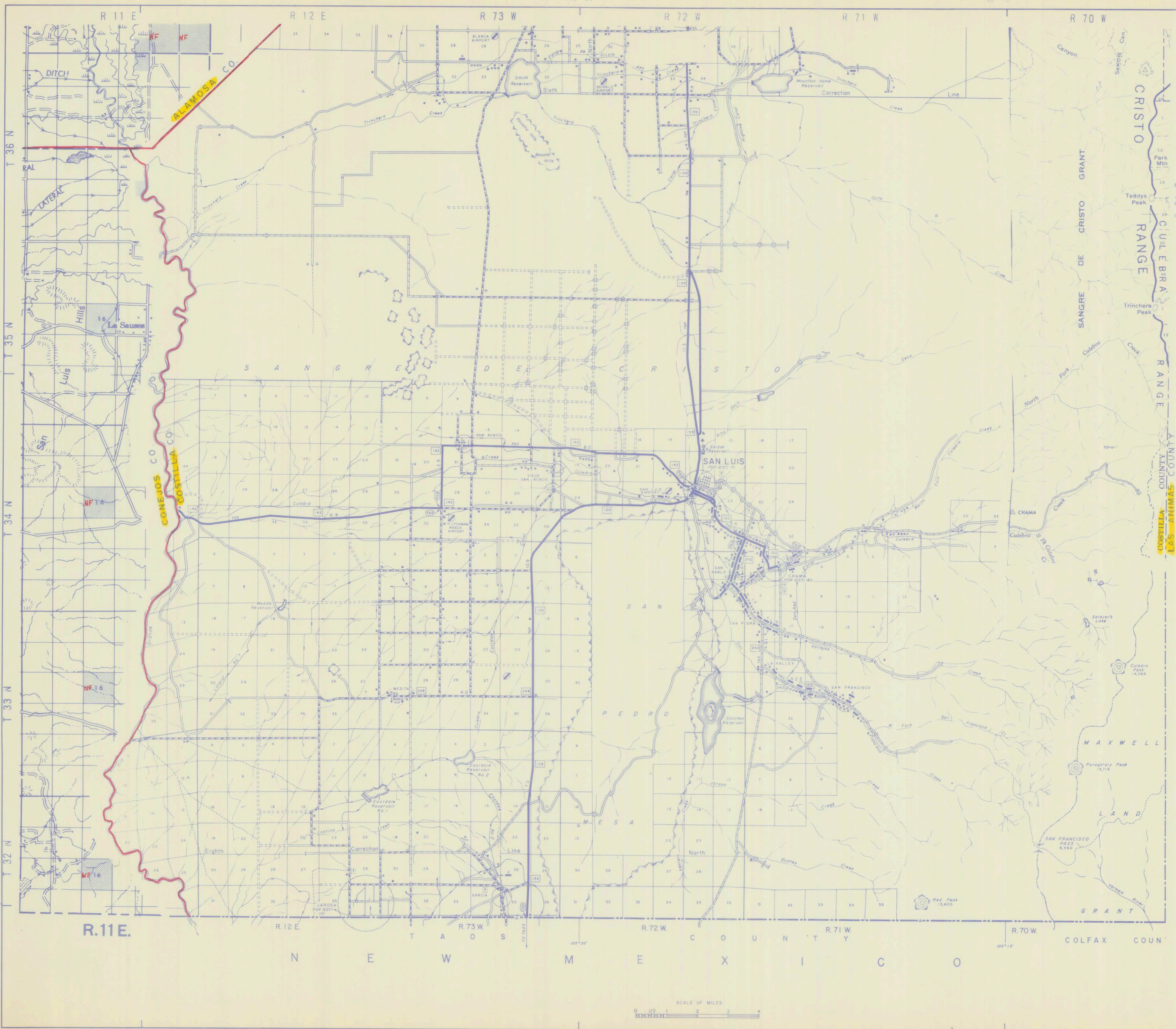
STATE LAND LEGEND

-  State School Land  
Surface and Minerals  
Correct as of 5-78
-  State School Land  
Surface Only  
Correct as of 5-78
-  State School Land  
Minerals Only  
Correct as of 5-78
-  State School Land  
Under Contract of  
Purchase  
Correct as of 5-78
-  Correct as of 5-78



KEY MAP  
Source Data

- A. General Hwy. Maps, Colo. Dept. of Highways, 1960; State Hwy. System, Rev. Jan. 1, 1960; County Rd. System, Rev. Jan. 1, 1960.
- B. USDA San Isabel National Forest, South Half, 1967.
- C. USDA Forest Service, Rio Grande National Forest, 1964.









MELINE & IRELAN





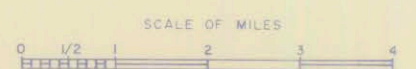
STATE LAND LEGEND

-  State School Land  
Surface and Minerals  
Correct as of 5-73
-  State School Land  
Surface Only  
Correct as of 73
-  State School Land  
Minerals Only  
Correct as of 5-73
-  State School Land  
Under Contract of  
Purchase  
Correct as of 03
-  Correct as of 5-73



KEY MAP  
Source data

- A. General Hwy. Maps, Colo. Dept. of Highways, 1957.
- State Hwy. System, Rev. Jan. 1, 1967.
- County Rd. System, Rev. Jan. 1, 1967.
- B. USDA Forest Service, San Isabel National Forest (South Half), 1967.








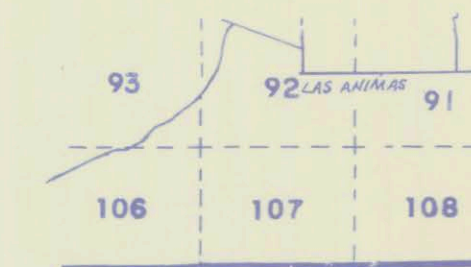
MELINE & IRELAN





STATE LAND LEGEND

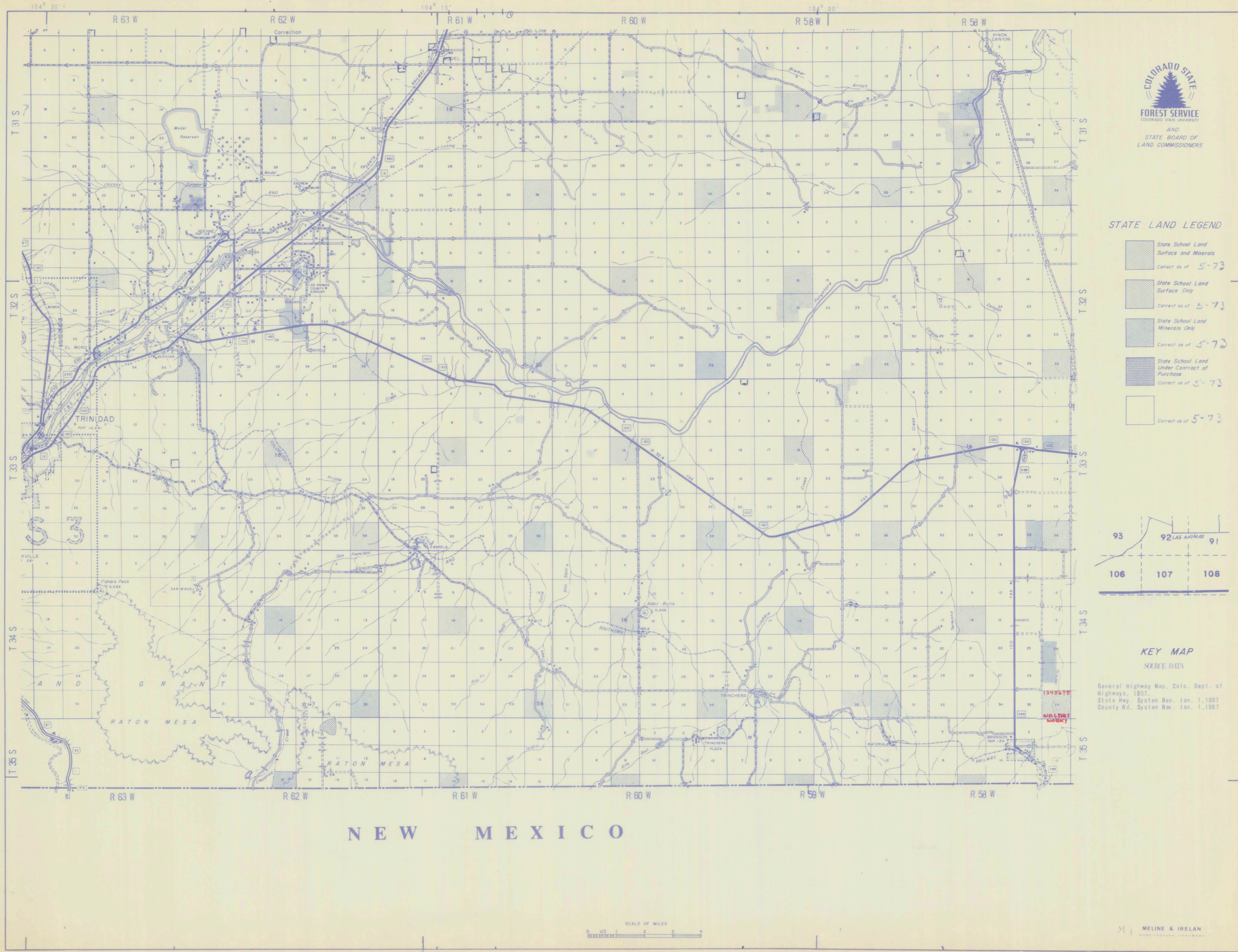
-  State School Land Surface and Minerals  
Correct as of 5-73
-  State School Land Surface Only  
Correct as of 5-73
-  State School Land Minerals Only  
Correct as of 5-73
-  State School Land Under Contract of Purchase  
Correct as of 5-73
-  Correct as of 5-73



KEY MAP

SOURCE DATA

General Highway Map, Colo. Dept. of Highways, 1957.  
State Hwy. System Rev. Jan. 1, 1967  
County Rd. System Rev. Jan. 1, 1967








NEW MEXICO


MELINE & IRELAN





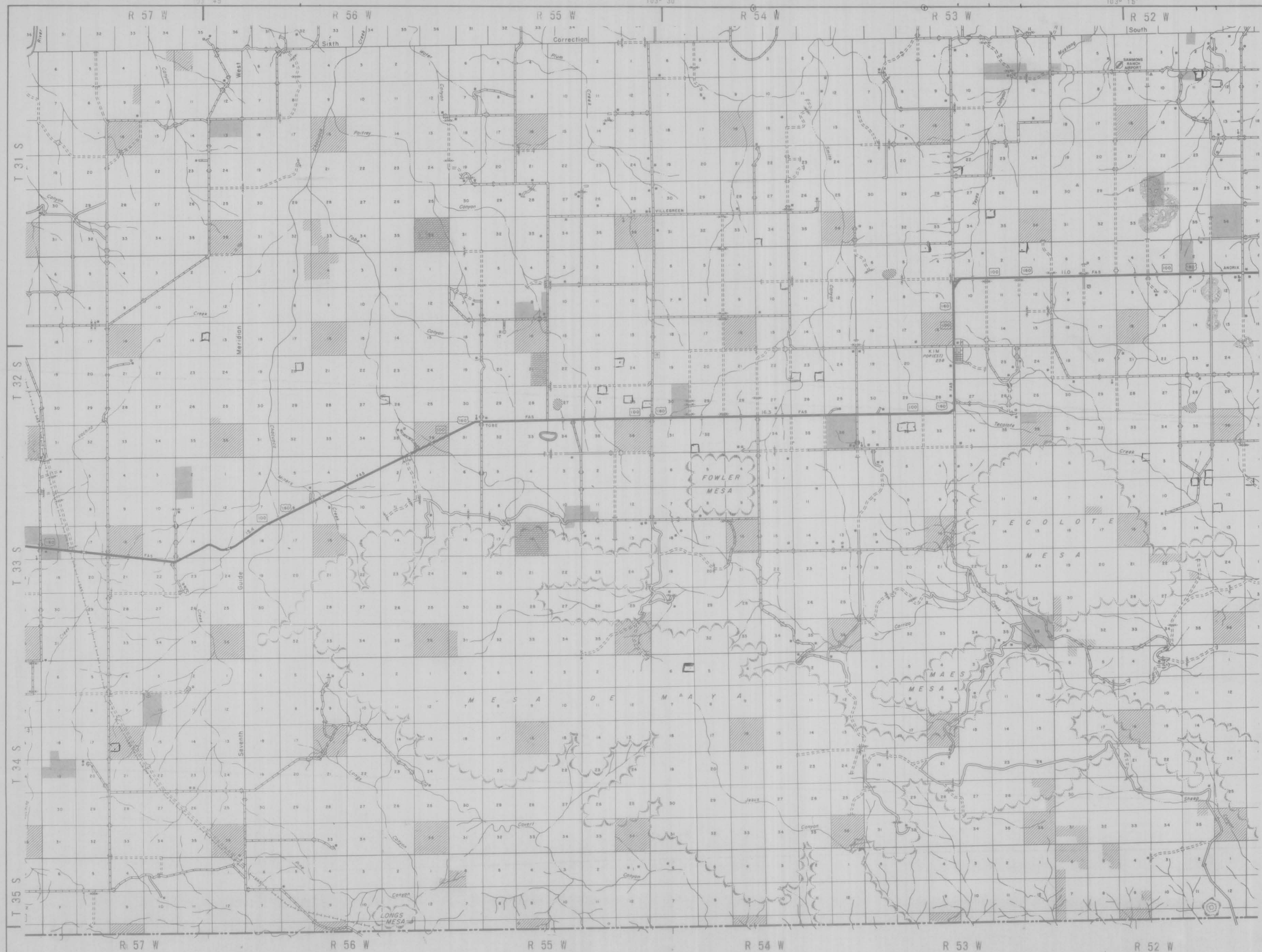
STATE LAND LEGEND

-  State School Land Surface and Minerals  
Correct as of 5-72
-  State School Land Surface Only  
Correct as of 5-73
-  State School Land Minerals Only  
Correct as of 5-73
-  State School Land Under Contract of Purchase  
Correct as of 5-73
-  Correct as of 5-73




KEY MAP  
SOURCE DATA

General Highway Map, Colo. Dept. of Highways, 1957.  
State Hwy. System Rev. Jan. 1, 1967  
County Rd. System Rev. Jan. 1, 1967



NEW MEXICO








M MELINE & IRELAN  
SURVEY ENGINEERS, COLORADO





STATE LAND LEGEND

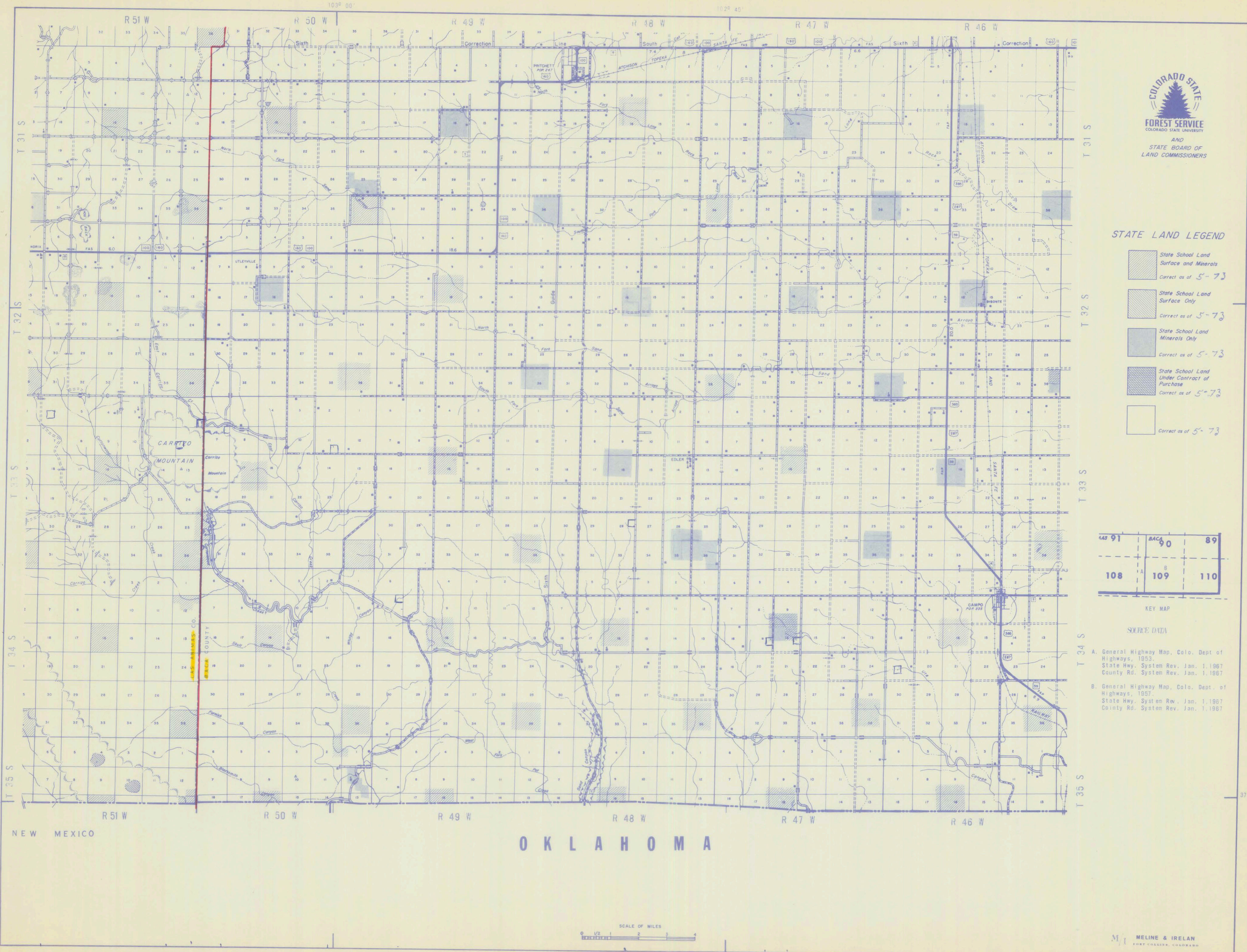
-  State School Land Surface and Minerals  
Correct as of 5-73
-  State School Land Surface Only  
Correct as of 5-73
-  State School Land Minerals Only  
Correct as of 5-73
-  State School Land Under Contract of Purchase  
Correct as of 5-73
-  Correct as of 5-73

445 91	BACA 90	89
108	109	110

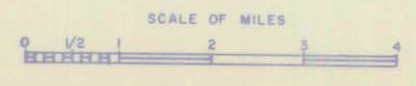
KEY MAP

SOURCE DATA

- A. General Highway Map, Colo. Dept. of Highways, 1959.  
State Hwy. System Rev. Jan. 1, 1967  
County Rd. System Rev. Jan. 1, 1967
- B. General Highway Map, Colo. Dept. of Highways, 1957.  
State Hwy. System Rev. Jan. 1, 1967  
County Rd. System Rev. Jan. 1, 1967



OKLAHOMA

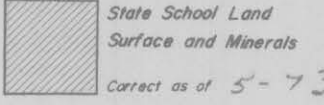
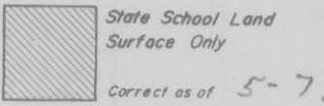
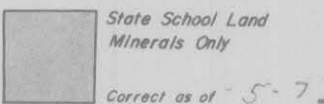
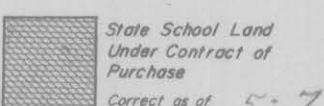



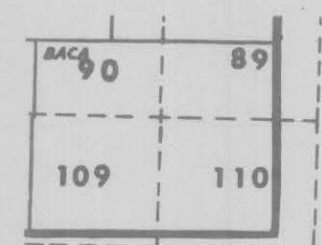
MELINE & IRELAN  
FORT COLLINS, COLORADO





STATE LAND LEGEND

-  State School Land  
Surface and Minerals  
Correct as of 5-73
-  State School Land  
Surface Only  
Correct as of 5-73
-  State School Land  
Minerals Only  
Correct as of 5-73
-  State School Land  
Under Contract of  
Purchase  
Correct as of 5-73
-  Correct as of 5-73



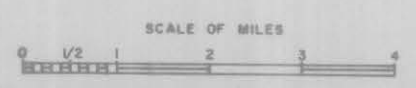
KEY MAP

SOURCE DATA

General Highway Map, Colo. Dept. of  
Highways, 1953.  
State Hwy. System Rev. Jan. 1, 1967  
County Rd. System Rev. Jan. 1, 1967

K A N S A S

O K L A H O M A



M/I MELINE & IRELAN  
FORT COLLINS, COLORADO

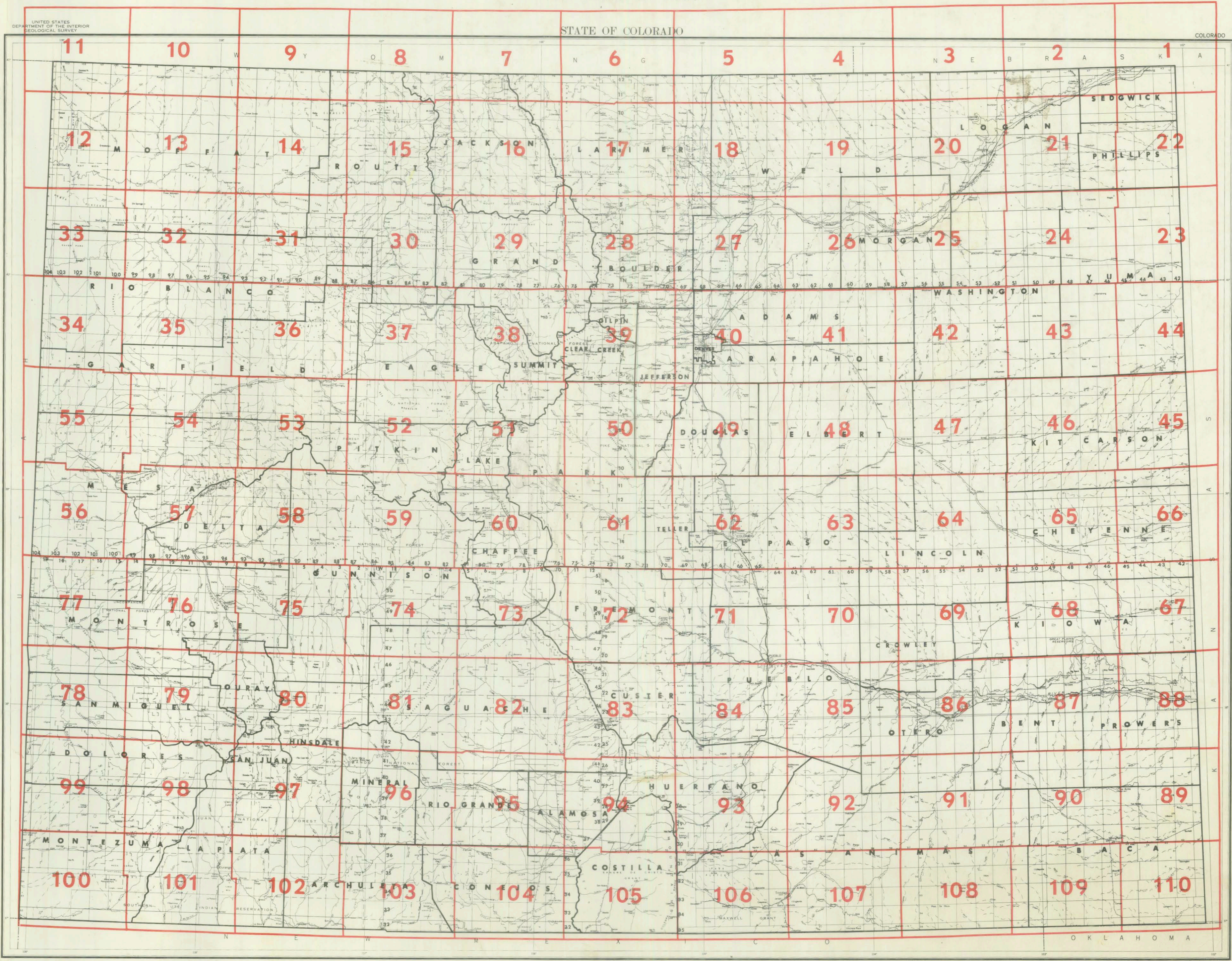


INDEX  
CSFS 1/2" PER MILE MAP SERIES

UNITED STATES  
DEPARTMENT OF THE INTERIOR  
GEOLOGICAL SURVEY

STATE OF COLORADO

COLORADO



Scale 1:500,000  
Vertical Datum: Mean Sea Level  
Horizontal Datum: NAD 83  
Projection: UTM  
Units: Meters

Scale 1:500,000  
Vertical Datum: Mean Sea Level  
Horizontal Datum: NAD 83  
Projection: UTM  
Units: Meters

POPULATION KEY  
DENVER 1,000,000  
PUEBLO 100,000  
SILVER SPRING 100,000  
DENVER 1,000,000  
PUEBLO 100,000  
SILVER SPRING 100,000

COLORADO