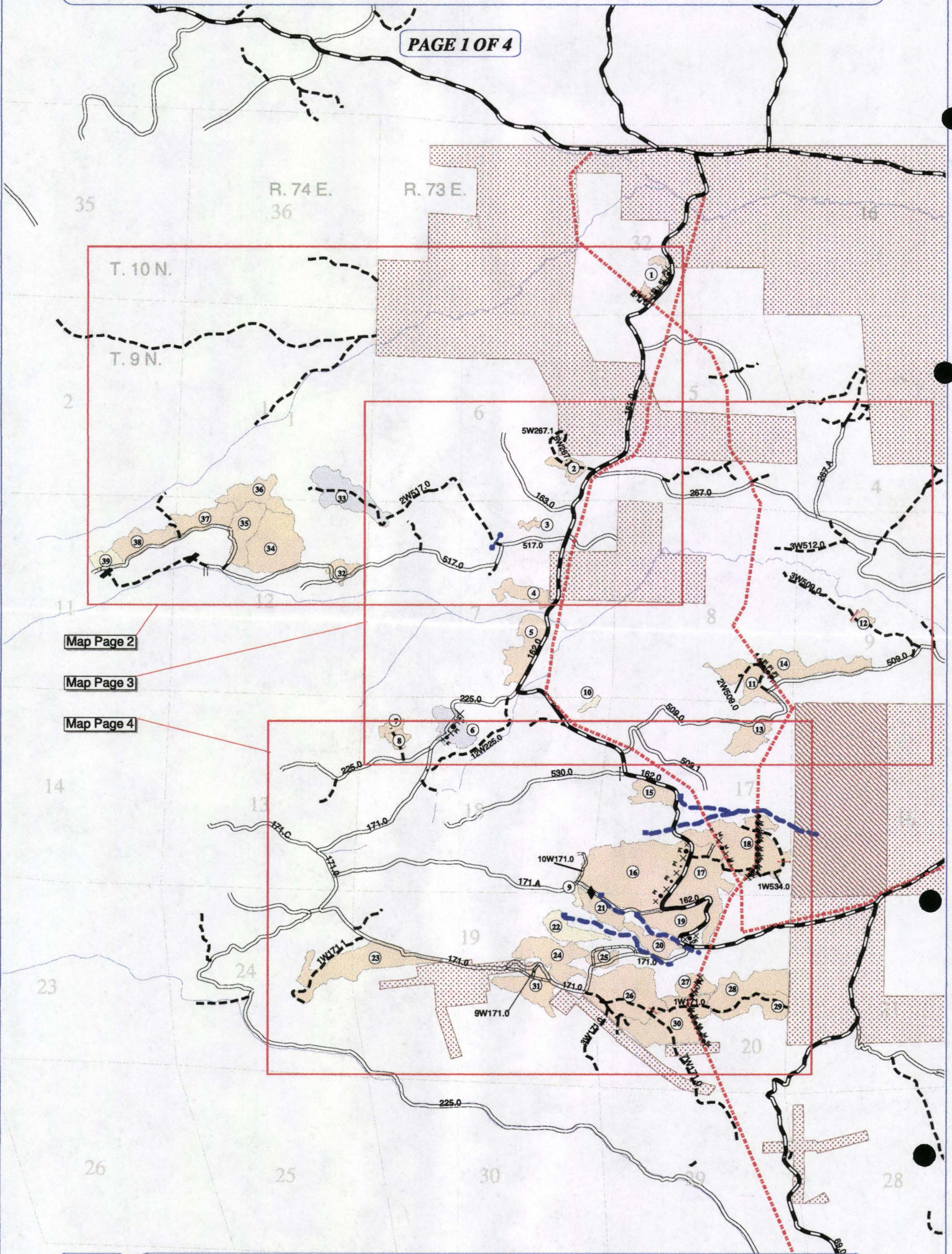


Seven Mile Stewardship Project

Arapaho/Roosevelt National Forest Canyon Lakes Ranger District Larimer County, Colorado

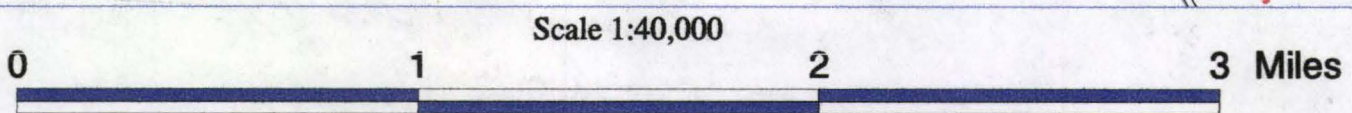
PAGE 1 OF 4



Map Page 2

Map Page 3

Map Page 4



6th Primary Meridian Land Lines are Approximate


Seven Mile Stewardship Project

Antelope/Neoview National Forest, Canyon Lake Ranger District, Larimer County, Colorado

PAGE 1 OF 4



Map Page 2
Map Page 3
Map Page 4










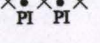


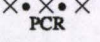









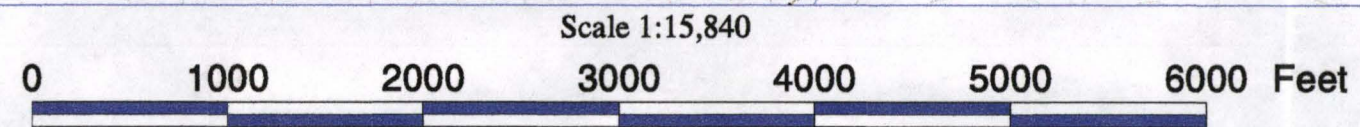
Map Scale: 1:40,000

Seven Mile Stewardship Project

Arapaho/Roosevelt National Forest Canyon Lakes Ranger District Larimer County, Colorado

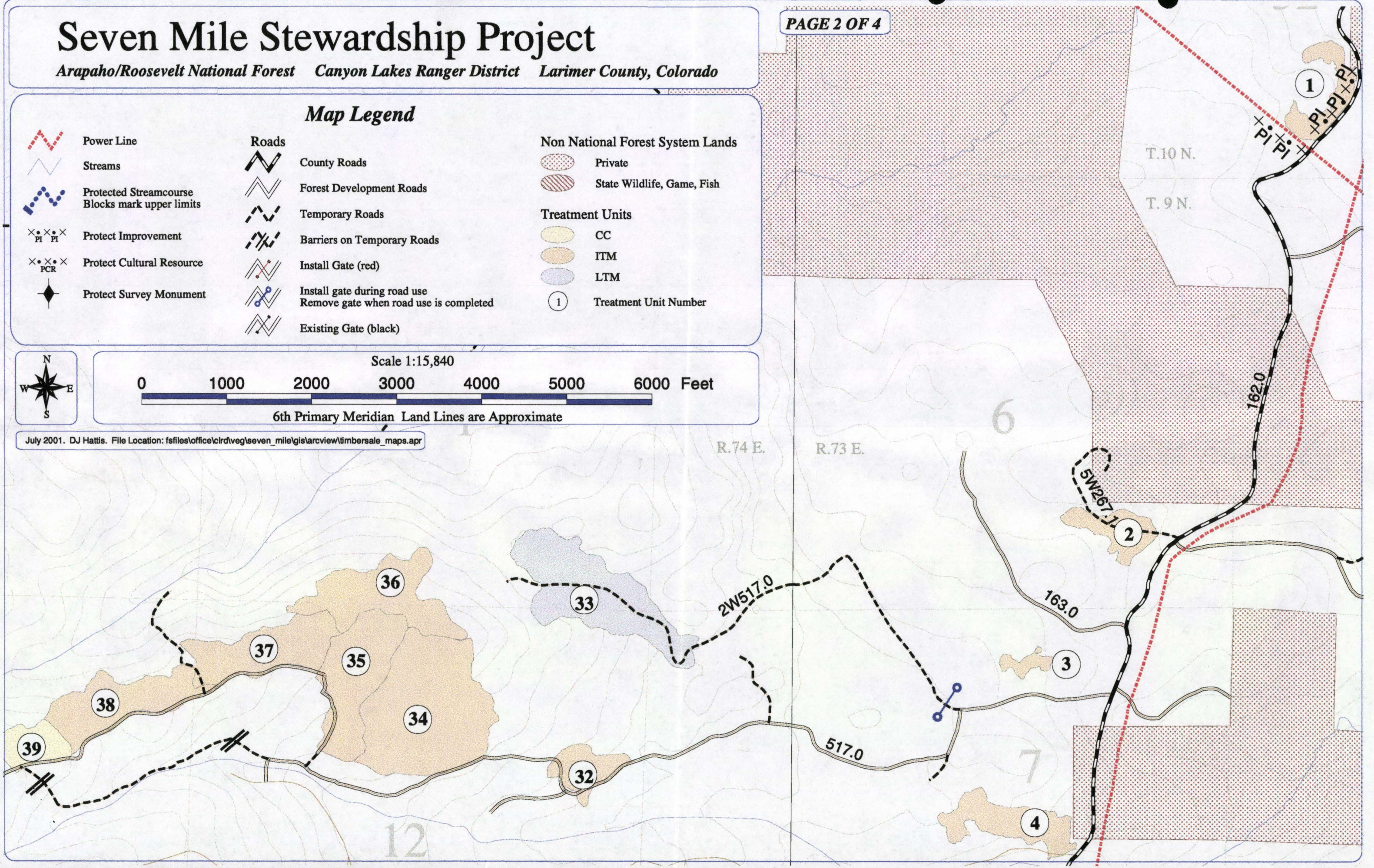
Map Legend

- | | | |
|--|--|--|
|  Power Line |  Roads |  Non National Forest System Lands |
|  Streams |  County Roads |  State Wildlife, Game, Fish |
|  Protected Streamcourse
Blocks mark upper limits |  Forest Development Roads |  Treatment Units |
|  Protect Improvement |  Temporary Roads |  ITM |
|  Protect Cultural Resource |  Barriers on Temporary Roads |  LTM |
|  Protect Survey Monument |  Install Gate (red) |  Treatment Unit Number |
| |  Install gate during road use
Remove gate when road use is completed | |
| |  Existing Gate (black) | |



6th Primary Meridian Land Lines are Approximate

July 2001. DJ Hattis. File Location: fsfiles\office\clrd\veg\seven_mile\gis\arcview\timbersale_maps.apr




Seven Mile Stewardship Project

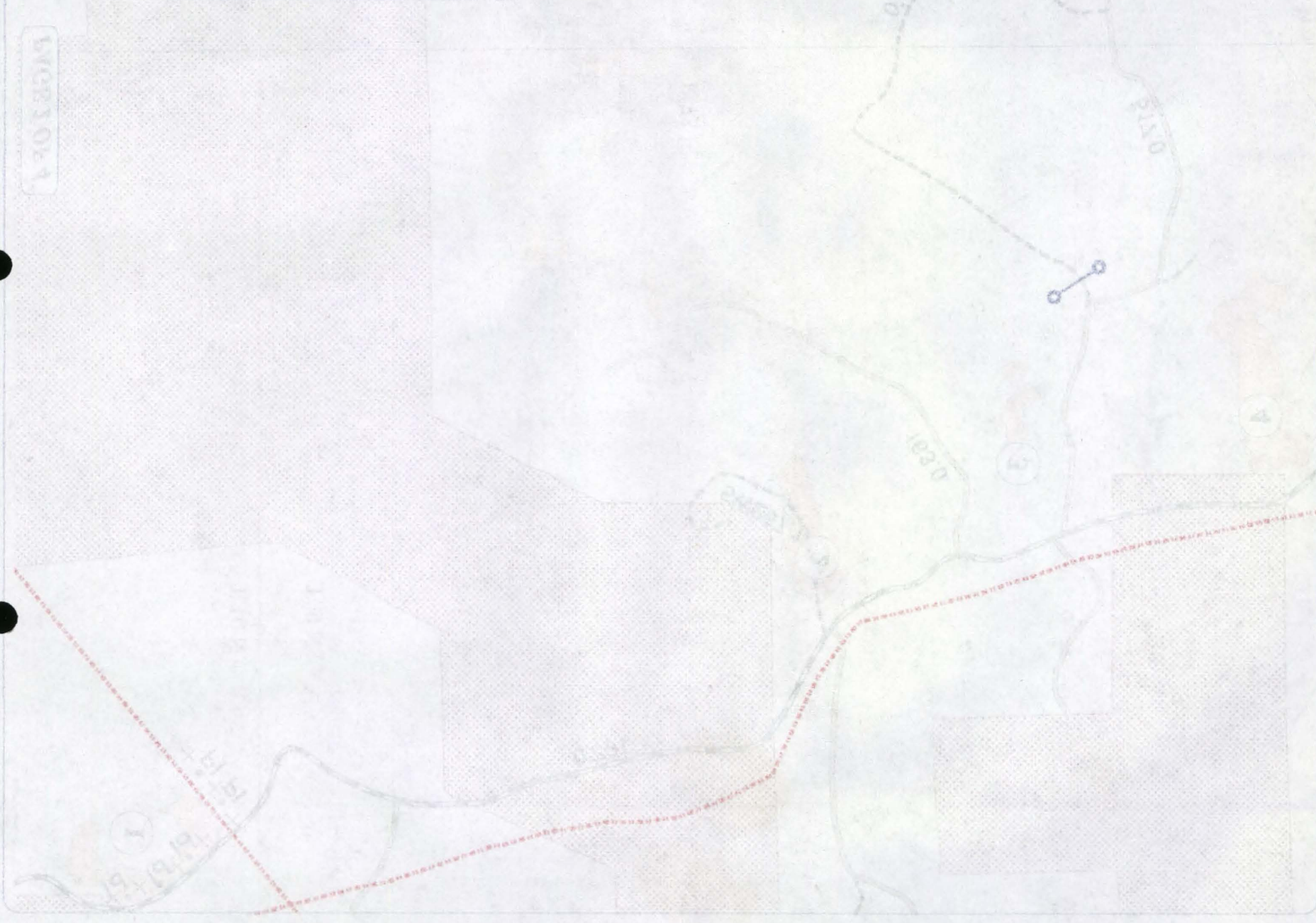
United States Forest Service Canyon Lakes Ranger District Larimer County Colorado

Map Legend

- | | | | | | |
|--|----------------------------|--|----------------------------|--|----------------------------|
| | Boundary | | Project Cultural Resources | | Project Cultural Resources |
| | Project Cultural Resources | | Project Cultural Resources | | Project Cultural Resources |
| | Project Cultural Resources | | Project Cultural Resources | | Project Cultural Resources |
| | Project Cultural Resources | | Project Cultural Resources | | Project Cultural Resources |
| | Project Cultural Resources | | Project Cultural Resources | | Project Cultural Resources |
| | Project Cultural Resources | | Project Cultural Resources | | Project Cultural Resources |
| | Project Cultural Resources | | Project Cultural Resources | | Project Cultural Resources |
| | Project Cultural Resources | | Project Cultural Resources | | Project Cultural Resources |
| | Project Cultural Resources | | Project Cultural Resources | | Project Cultural Resources |
| | Project Cultural Resources | | Project Cultural Resources | | Project Cultural Resources |



Map prepared by: [Name] Date: [Date]

























Seven Mile Stewardship Project

Arapaho/Roosevelt National Forest Canyon Lakes Ranger District Larimer County, Colorado

PAGE 3 of 4

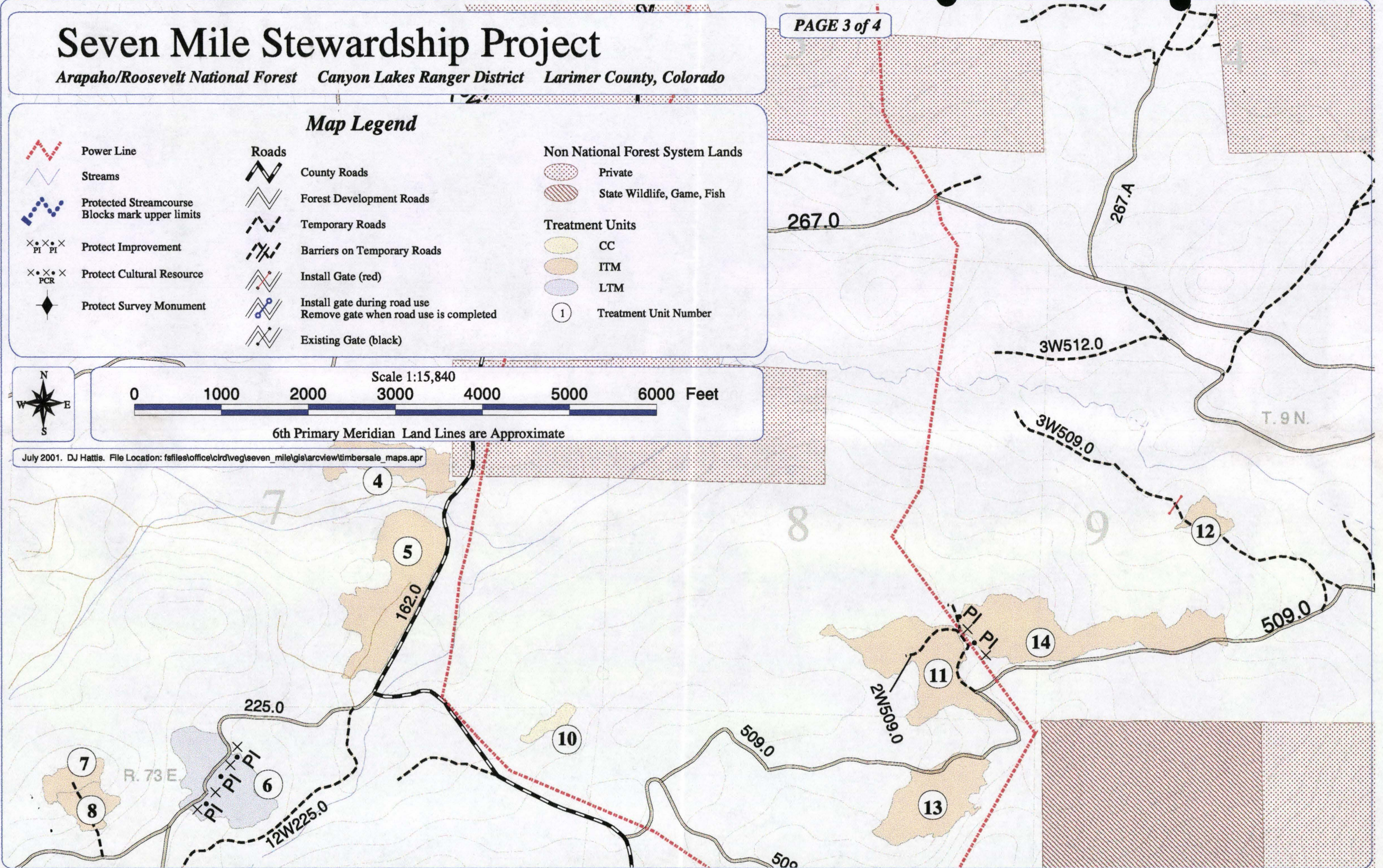
Map Legend

- | | | |
|--|--|--|
|  Power Line |  Roads |  Non National Forest System Lands |
|  Streams |  County Roads |  Private |
|  Protected Streamcourse
Blocks mark upper limits |  Forest Development Roads |  State Wildlife, Game, Fish |
|  Protect Improvement |  Temporary Roads |  Treatment Units |
|  Protect Cultural Resource |  Barriers on Temporary Roads |  ITM |
|  Protect Survey Monument |  Install Gate (red) |  LTM |
| |  Install gate during road use
Remove gate when road use is completed |  Treatment Unit Number |
| |  Existing Gate (black) | |



6th Primary Meridian Land Lines are Approximate



















July 2001. DJ Hattis. File Location: fsfiles\office\clrd\vegseven_mile\gis\arcview\timbersale_maps.apr



Seven Mile Stewardship Project


Atkinson/Kooser/elli National Forest Canyon Lakes Ranger District Larimer County, Colorado

Map Legend

-  Forest Line
-  Proposed Subdivisions
-  Proposed Improvements
-  Forest Cultural Resources
-  Forest Inventory
-  Forest Cultural Resources
-  Forest Line
-  Proposed Subdivisions
-  Proposed Improvements
-  Forest Cultural Resources
-  Forest Inventory
-  Forest Cultural Resources
-  Private
-  State Wildlife Game Land
-  Non National Forest System Lands
-  Private
-  State Wildlife Game Land
-  Non National Forest System Lands

Scale: 1:12,500

0 1000 2000 3000 4000 5000 6000 Feet










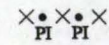


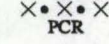










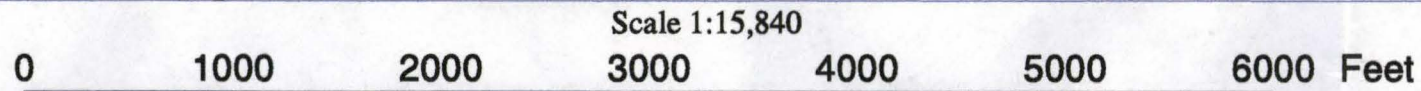
Seven Mile Stewardship Project

Arapaho/Roosevelt National Forest Canyon Lakes Ranger District Larimer County, Colorado

PAGE 4 OF 4

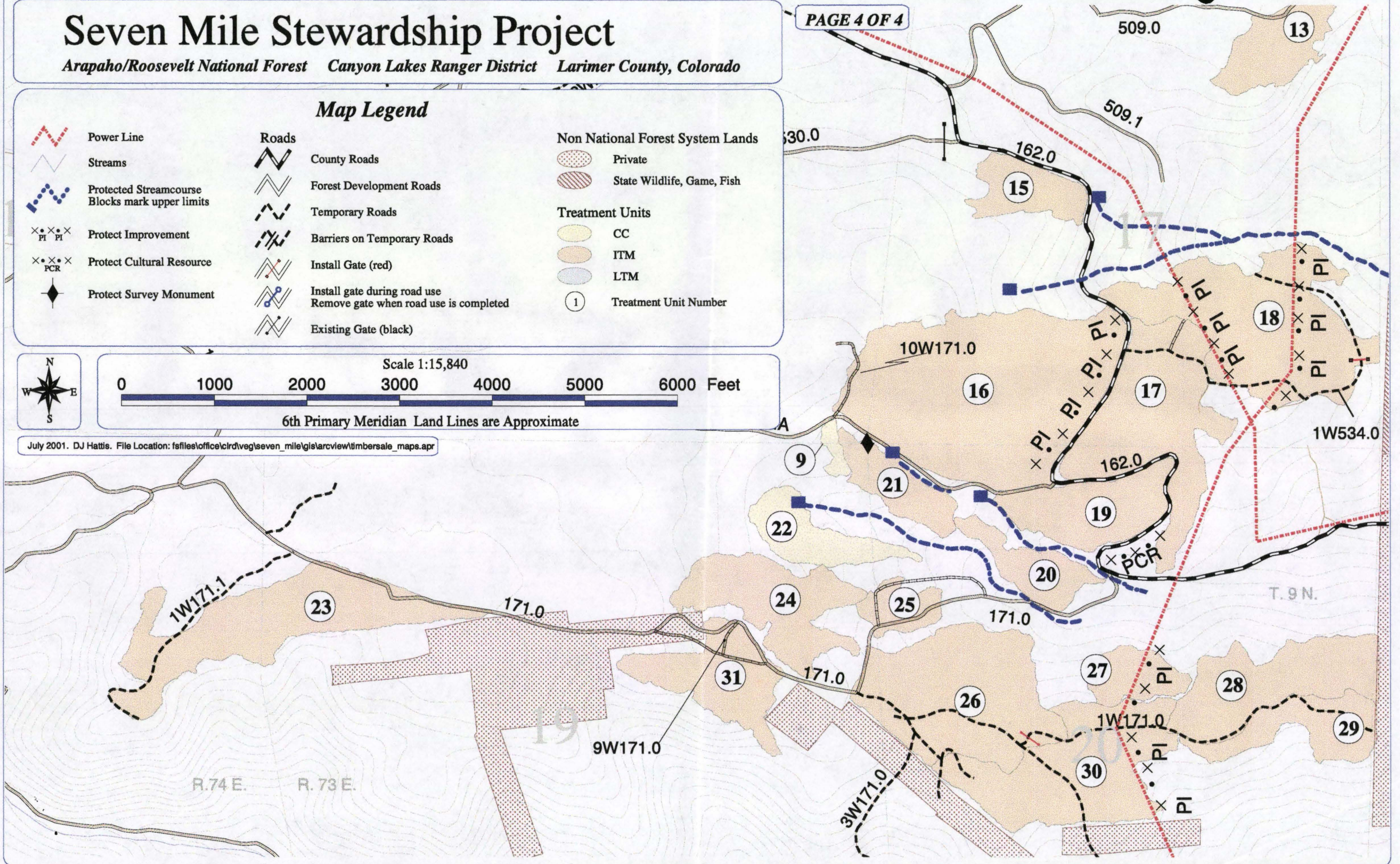
Map Legend

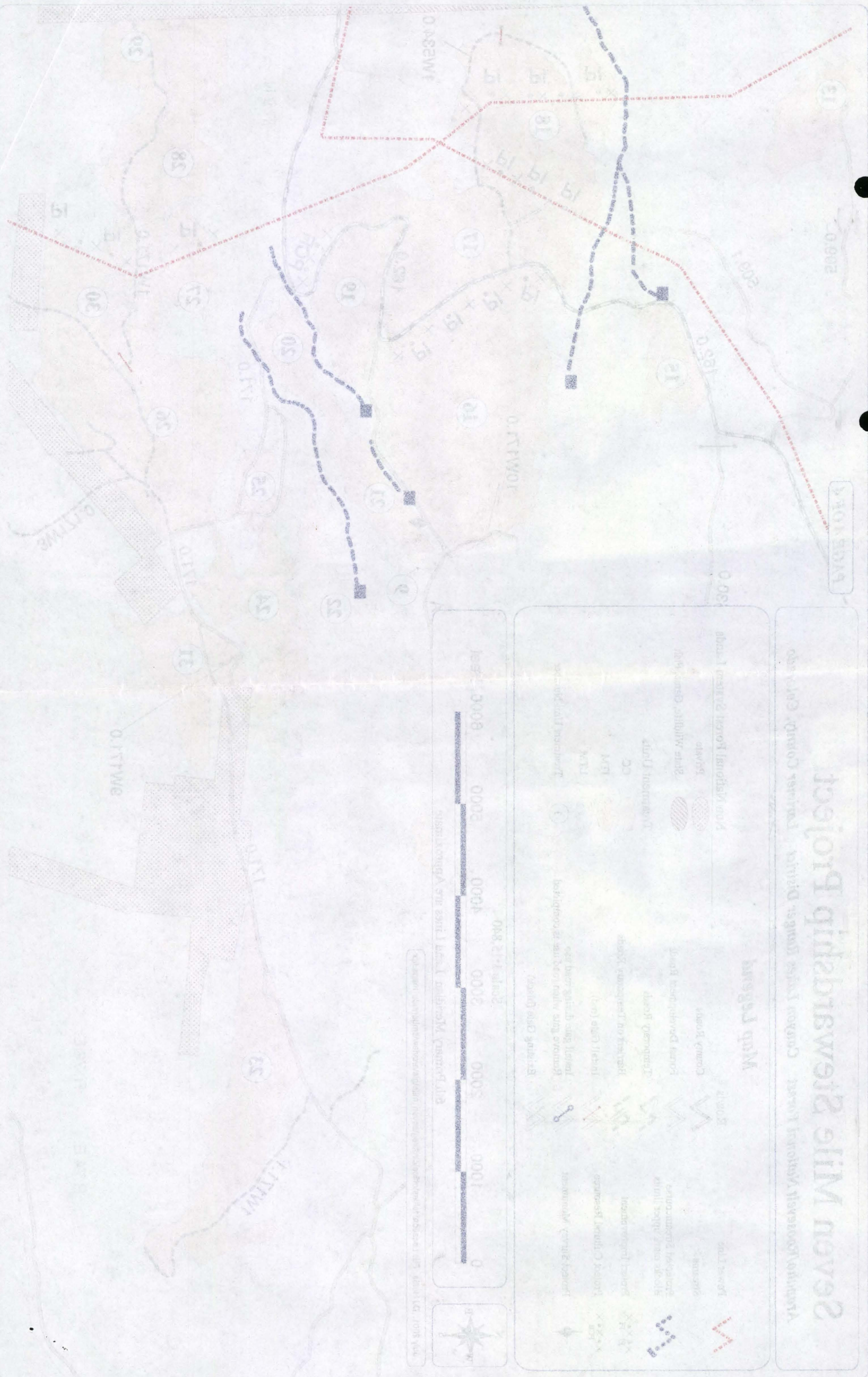
- | | | |
|--|--|--|
|  Power Line |  Roads |  Non National Forest System Lands |
|  Streams |  County Roads |  Private |
|  Protected Streamcourse
Blocks mark upper limits |  Forest Development Roads |  State Wildlife, Game, Fish |
|  Protect Improvement |  Temporary Roads |  Treatment Units |
|  Protect Cultural Resource |  Barriers on Temporary Roads |  ITM |
|  Protect Survey Monument |  Install Gate (red) |  LTM |
| |  Install gate during road use
Remove gate when road use is completed |  Treatment Unit Number |
| |  Existing Gate (black) | |



6th Primary Meridian Land Lines are Approximate

July 2001. DJ Hattis. File Location: fsfiles\office\cird\veg\seven_mile\gis\arcview\timbersale_maps.apr





Масштаб 1:100000



- | | | | |
|--|-----------------|--|--------|
| | Дорога | | Дорога |
| | Река | | Дорога |
| | Поток | | Дорога |
| | Плотина | | Дорога |
| | Мост | | Дорога |
| | Железная дорога | | Дорога |
| | Лес | | Дорога |
| | Поле | | Дорога |
| | Луг | | Дорога |
| | Водоём | | Дорога |
| | Линия горизонта | | Дорога |
| | Высота | | Дорога |

Масштаб 1:100000

Савен Миров Стремлышчик Проект

1:100000